

LODE MINING CLAIM LOCATION CERTIFICATE

KNOW ALL MEN BY THESE PRESENTS: That William N. Barbat, Box 24, Teton Village, Wyoming, 83025 having discovered this mineral lode, vein or deposit with the claim hereby located, claim by right of discovery and location all Uranium, Thorium, and other fissionable materials, plus Vanadium, Selenium, Molybdenum, and other valuable minerals under and in accordance with the provisions of the Act of Congress of May 10, 1872, and the laws of the State of Wyoming for mining purposes, fifteen hundred (1500) feet in length along or on this mineral lode, vein or deposit with a width of three hundred (300) feet on each side of the middle of the lode, vein or deposit at the surface (six hundred feet width total) together with all the dips, spurs, angles, and variations; also all water rights incident and appurtenant.

NAME OF CLAIM ANNE 40 DATE OF LOCATION OF CLAIM OCT. 29 1973
Said claim is situated in SUBLETTE County, State of Wyoming and is bounded and more particularly described as follows, to wit:

Beginning at the northeast corner,

Thence 600 feet in a southerly direction to the southeast corner,

Thence 1500 feet in a westerly direction to the southwest corner,

Thence 600 feet in a northerly direction to the northwest corner,

Thence 1500 feet in an easterly direction to the northeast corner, the point of beginning.

The discovery monument lies midway between the two sides and is 10 feet from the EAST end and 1490 feet from the WEST end of this claim.

This claim is located in NE 1/4 Section 19 Township 31 North, Range 109 West, 6th p.m., Sublette County, Wyoming.

To TIE this claim to the Public Survey, begin at the NW corner, Section 32, Township 31 North, Range 109 West, bear 10,200' NORTH and 0' EAST to the northeast corner of this claim.


The DISCOVERY WORK as required by law has been performed on this claim as follows:

NATURE OF WORK: Drill Holes DATE PERFORMED: NOV. 20 1973


BY WHOM PERFORMED: William N. Barbat, Box 24, Teton Village, Wyoming 83025


MINERAL DISCOVERED: Uranium NUMBER OF HOLES: 1 to 5 NAME: ANNE 40

DEPTH: In excess of 50 feet total, none less than 10ft. LOCATION: Within 5ft. of D.M.


LOCATOR: William N. Barbat

Subscribed and sworn to before me by William N. Barbat this 17th day of December, 19 73.




Notary Public

STATE OF WYOMING

County of Sublette ss.

NUMBER 139299 FEES: 2⁰⁰

Filed for record at 11:00 o'clock A.M. on the 20th day of December, 1973 and duly recorded in Book 21A of Mining Records at Page 635.


County Clerk and Ex-Officio Register of Deeds

Deputy

Indexed _____ Abstracted _____ Recorded _____