

NOTICE IS HEREBY GIVEN, That the undersigned Robert Lamoraux and  
Keith Lamoraux  
who are Citizens of the United States, did on the 19th day of Sept.  
A. D., 1980, discover a quartz lode or vein bearing gold, silver,                      and other valuable  
metals, with at least one well defined wall, to be known as the Forest #3  
Quartz Lode Mining Claim, and did on said day locate and claim by virtue of Chapter 6, of Title XXXII, of  
the Revised Statutes of the United States and laws of Wyoming and situated in the S.E. 1/4  
of Sec. 35, T 31 N; R 105 W; 6th P.M. and running  
1500 feet in a North                      direction  
XXXXXX                      XXXXXX  
from the center of the discovery ~~shaft~~ <sup>point</sup> (at which ~~shaft~~ <sup>point</sup> this notice and statement is posted) and 300  
feet on each side from the middle or center of said lode or vein at the surface, comprising in all                       
1500 feet in length along said lode or vein and 600  
feet in width.

THIS LODE IS SITUATED IN an unorganized (unorganized) Mining District,  
in the County of Sublette, State of Wyoming,  
The adjoining claims are the Forest #11 Mining Claim  
on the North and the Forest #4 Mining  
Claim on the West and the LAMX #12 mining  
Claim on the South and the Forest #2 mining  
Claim on the East

The exterior boundaries of this location are distinctly marked by posts or monuments at each corner  
its boundaries can be readily traced, viz:  
BEGINNING AT A point which is approx. 1500 ft. W. from the S.E. Cor.  
of Sec. 35, T 31 N, R 105 W, 6th P.M., and running thence W.  
300 ft.; N. 1500 ft.; E. 600 ft.; S. 1500 ft.; and W. 300 ft.  
to the pt. of beginning.

Each of the undersigned holding an undivided portion and share of and interest in said claim indicated  
and designated by the figures set opposite his signature hereto.

Names of LOCATORS	
<u>Keith Lamoraux</u>	<u>Robert Lamoraux</u>
<u>P.O. Box 1914</u>	<u>1928 N. 800 W.</u>
<u>Rock Springs, Wyo.</u>	<u>Orem, Utah</u>
<u>82901</u>	<u>84057</u>

Locators                      and Claimants                     

STATE OF WYOMING  
SUBLETTE } ss.  
County of ~~Kemmerer~~  
Filed for record at 5 o'clock P.M., on the                      day of OCT 3 1980 and duly  
recorded in Book 8-28 of Mining Records at Page 1  
                     County Clerk and ex-officio Register of Deeds  
Indexed                      Abstracted                      Recorded



NOTICE IS HEREBY GIVEN, That the undersigned Robert Lamoraux and  
Keith Lamoraux  
 who are Citizens of the United States, did on the 19th day of Sept.  
A. D., 1980, discover a quartz lode or vein bearing gold, silver, and other valuable  
metals, with at least one well defined wall, to be known as the Forest #4  
Quartz Lode Mining Claim, and did on said day locate and claim by virtue of Chapter 6, of Title XXXII, of  
the Revised Statutes of the United States and laws of Wyoming and situated in the S.E. 1/4  
of Sec. 35, T 31 N; R 105 W; 6th P.M. and running  
1500 feet in a North direction  
~~XXXXXX~~ XXXXXX  
 from the center of the discovery ~~shaft~~ <sup>point</sup> (at which ~~shaft~~ <sup>point</sup> this notice and statement is posted) and 300  
feet on each side from the middle or center of said lode or vein at the surface, comprising in all  
1500 feet in length along said lode or vein and 600  
feet in width.

THIS LODE IS SITUATED IN an unorganized (unorganized) Mining District,  
 in the County of Sublette, State of Wyoming,  
 The adjoining claims are the Forest #12 Mining Claim  
 on the North and the Forest #5 Mining  
 Claim on the West and the LAMX #13 mining  
 Claim on the South and the Forest #3 mining  
 Claim on the East

The exterior boundaries of this location are distinctly marked by posts or monuments at each corner  
 its boundaries can be readily traced, viz:

BEGINNING AT A point which is approx. 2100 ft. W. from the S.E. Cor.  
of Sec. 35, T 31 N, R 105 W, 6th P.M., and running thence W.  
300 ft.; N. 1500 ft.; E. 600 ft.; S. 1500 ft.; and W. 300 ft.  
to the pt. of beginning.

Each of the undersigned holding an undivided portion and share of and interest in said claim indicated  
 and designated by the figures set opposite his signature hereto.

## Names of LOCATORS

Keith Lamoraux  
P.O. Box 1914  
Rock Springs, Wyo.  
82901

Robert Lamoraux  
1928 No. 800 W.  
Orem, Utah  
84057

Locator 5 and Claimant 5

STATE OF WYOMING

SUBLETTE

County of ~~XXXXXX~~

ss.

No. 181563 Fees 1 4

Filed for record at 3 o'clock P.M., on the 19th day of OCT 1980 and duly  
 recorded in Book 30 of Mining Records at Page 2

County Clerk and ex-officio Register of Deeds

Deputy

Indexed        Abstracted        Recorded



NOTICE IS HEREBY GIVEN, That the undersigned Robert Lamoraux and Keith Lamoraux

who are Citizens of the United States, did on the 19th day of Sept. A. D., 1980, discover a quartz lode or vein bearing gold, silver, and other valuable metals, with at least one well defined wall, to be known as the Forest #5 Quartz Lode Mining Claim, and did on said day locate and claim by virtue of Chapter 6, of Title XXXII, of the Revised Statutes of the United States and laws of Wyoming and situated in the S.E. 1/4 and S.W. 1/4 of Sec. 35, T 31 N; R 105 W; 6th P.M. and running 1500 feet in a North direction from the center of the discovery shaft (at which point this notice and statement is posted) and 300 feet on each side from the middle or center of said lode or vein at the surface, comprising in all 1500 feet in length along said lode or vein and 600 feet in width.

THIS LODE IS SITUATED IN an unorganized (unorganized) Mining District, in the County of Sublette, State of Wyoming, The adjoining claims are the Forest #13 Mining Claim on the North and the Forest #6 Mining Claim on the West and the LAMX #14 mining Claim on the South and the Forest #4 mining Claim on the East

The exterior boundaries of this location are distinctly marked by posts or monuments at each corner its boundaries can be readily traced, viz: BEGINNING AT A point which is approx. 2700 ft. W. from the S.E. Cor. of Sec. 35, T 31 N, R 105 W, 6th P.M., and running thence W. 300 ft.; N. 1500 ft.; E. 600 ft.; S. 1500 ft.; and W. 300 ft. to the pt. of beginning.

Each of the undersigned holding an undivided portion and share of and interest in said claim indicated and designated by the figures set opposite his signature hereto.

Names of LOCATORS Keith Lamoraux Robert Lamoraux P.O. Box 1914 1928 No. 800 W. Rock Springs, Wyo. Orem, Utah 82901 84057

Locator 5 and Claimant 5

STATE OF WYOMING } ss. No. 181564 Fees 4 SUBLETTE County of Fremont Filed for record at 8 o'clock M., on the 19th day of Sept. 1980 and duly recorded in Book 30A of Mining Records at Page 3 County Clerk and ex-officio Register of Deeds Deputy Indexed Abstracted Recorded



NOTICE IS HEREBY GIVEN, That the undersigned Robert Lamoraux and  
Keith Lamoraux  
who are Citizen S of the United States, did on the 19th day of Sept.  
A. D., 1980, discover a quartz lode or vein bearing gold, silver, \_\_\_\_\_ and other valuable  
metals, with at least one well defined wall, to be known as the Forest #6  
Quartz Lode Mining Claim, and did on said day locate and claim by virtue of Chapter 6, of Title XXXII, of  
the Revised Statutes of the United States and laws of Wyoming and situated in the S.W. 1/4  
of Sec. 35, T 31 N; R 105 W; 6th P.M. and running  
1500 feet in a North direction  
~~to the~~ ~~from~~ ~~the~~ ~~center~~ ~~of~~ ~~the~~ ~~discovery~~ ~~shaft~~ ~~(at~~ ~~which~~ ~~point~~ ~~this~~ ~~notice~~ ~~and~~ ~~statement~~ ~~is~~ ~~posted)~~ ~~and~~ 300  
feet on each side from the middle or center of said lode or vein at the surface, comprising in all  
1500 feet in length along said lode or vein and 600  
feet in width.

THIS LODE IS SITUATED IN an unorganized (unorganized) Mining District,  
in the County of Sublette, State of Wyoming,  
The adjoining claims are the Forest #14 Mining Claim  
on the North and the Forest #7 Mining  
Claim on the West and the LAMX #15 mining  
Claim on the South and the Forest #5 mining  
Claim on the East

The exterior boundaries of this location are distinctly marked by posts or monuments at each corner  
its boundaries can be readily traced, viz:

BEGINNING AT A point which is approx. 3300 ft. W. from the S.E. Cor.  
of Sec. 35, T 31 N, R 105 W, 6th P.M., and running thence W.  
300 ft.; N. 1500 ft.; E. 600 ft.; S. 1500 ft.; and W. 300 ft.  
to the pt. of beginning.

Each of the undersigned holding an undivided portion and share of and interest in said claim indicated  
and designated by the figures set opposite his signature hereto.

Keith Lamoraux  
P.O. Box 1914  
Rock Springs, Wyo  
82901

Names of LOCATORS

Robert Lamoraux  
1928 No. 800 W.  
Orem, Utah  
84057

Locator S and C

SUBLETTE  
County of ~~Freemont~~

ss.

No. \_\_\_\_\_ Fees \_\_\_\_\_

Filed for record at \_\_\_\_\_ o'clock 5 P.M., on the \_\_\_\_\_ day of \_\_\_\_\_ 1980 and duly  
recorded in Book 80 of Mining Records at Page 4

Robert Lamoraux  
County Clerk and ex-officio Register of Deeds

Deputy

Indexed \_\_\_\_\_ Abstracted \_\_\_\_\_ Recorded \_\_\_\_\_



NOTICE IS HEREBY GIVEN, That the undersigned Robert Lamoraux and  
Keith Lamoraux  
who are Citizens of the United States, did on the 19th day of Sept.  
A. D., 1980, discover a quartz lode or vein bearing gold, silver, and other valuable  
metals, with at least one well defined wall, to be known as the Forest #7  
Quartz Lode Mining Claim, and did on said day locate and claim by virtue of Chapter 6, of Title XXXII, of  
the Revised Statutes of the United States and laws of Wyoming and situated in the S.W. 1/4  
of Sec. 35, T 31 N; R 105 W; 6th P.M. and running  
1500 feet in a North direction  
~~East~~ ~~West~~  
from the center of the discovery ~~shaft~~ <sup>point</sup> (at which ~~shaft~~ this notice and statement is posted) and 300  
feet on each side from the middle or center of said lode or vein at the surface, comprising in all 1500  
feet in length along said lode or vein and 600  
feet in width.

THIS LODE IS SITUATED IN an unorganized (unorganized) Mining District,  
in the County of Sublette, State of Wyoming,  
The adjoining claims are the Forest #15 Mining Claim  
on the North and the Forest #8 Mining  
Claim on the West and the LAMX #16 mining  
Claim on the South and the Forest #6 mining  
Claim on the East

The exterior boundaries of this location are distinctly marked by posts or monuments at each corner  
its boundaries can be readily traced, viz:

BEGINNING AT A point which is approx. 3900 ft. W. from the S.E. Cor.  
of Sec. 35, T 31 N, R 105 W, 6th P.M., and running thence W.  
300 ft.; N. 1500 ft.; E. 600 ft.; S. 1500 ft.; and W. 300 ft.  
to the pt. of beginning.

Each of the undersigned holding an undivided portion and share of and interest in said claim indicated  
and designated by the figures set opposite his signature hereto.

Names of LOCATORS	
<u>Keith Lamoraux</u>	<u>Robert Lamoraux</u>
<u>P.O. Box 1914</u>	<u>1928 No. 800 West</u>
<u>Rock Springs, Wyo</u>	<u>Drew, Utah</u>
<u>82401</u>	<u>84057</u>

Locator S and Claimant S

STATE OF WYOMING  
SUBLETTE } ss.  
County of ~~Frontier~~  
Filed for record at 1 o'clock PM, on the OCT 3 day of 1980 and duly  
recorded in Book 30 B of Mining Records at Page 5  
[Signature]  
County Clerk and ex-officio Register of Deeds Deputy  
Indexed        Abstracted        Recorded



NOTICE IS HEREBY GIVEN, That the undersigned Robert Lamoraux and Keith Lamoraux

who are Citizen S of the United States, did on the 19th day of Sept.

A. D., 1980, discover a quartz lode or vein bearing gold, silver,                      and other valuable metals, with at least one well defined wall, to be known as the Forest #8

Quartz Lode Mining Claim, and did on said day locate and claim by virtue of Chapter 6, of Title XXXII, of the Revised Statutes of the United States and laws of Wyoming                      and situated in the S.W. 1/4 of Sec. 35, T 31 N; R 105 W; 6th P.M. and running

1500 feet in a North direction

feet in a North direction

from the center of the discovery ~~shaft~~ <sup>point</sup> (at which ~~shaft~~ this notice and statement is posted) and 300

feet on each side from the middle or center of said lode or vein at the surface, comprising in all                     

1500 feet in length along said lode or vein and 600

feet in width.

THIS LODE IS SITUATED IN an unorganized (unorganized) Mining District, in the County of Sublette, State of Wyoming,                     

The adjoining claims are the Forest #16 Mining Claim

on the North and the LAMX #17 Mining

Claim on the South and the Forest #7 mining

Claim on the East and the                      mining

Claim on the                     

The exterior boundaries of this location are distinctly marked by posts or monuments at each corner its boundaries can be readily traced, viz:

BEGINNING AT A point which is approx. 4500 ft. W. from the S.E. Cor.

of Sec. 35, T 31 N, R 105 W, 6th P.M., and running thence W.

300 ft.; N. 1500 ft.; E. 600 ft.; S. 1500 ft.; and W. 300 ft.

to the pt. of beginning.

Each of the undersigned holding an undivided portion and share of and interest in said claim indicated and designated by the figures set opposite his signature hereto.

Names of LOCATORS

Keith Lamoraux  
P.O. Box 1914  
Rock Springs, Wyo  
82901

Robert Lamoraux  
1928 No. 800 W.  
Oress, Utah  
84057

Locator S and Claimant S

STATE OF WYOMING

SUBLETTE  
County of ~~Fremont~~

ss.

No. 181567 Fees 1 4

Filed for record at 5 o'clock P.M., on the OCT 3 day of 1980 and duly

recorded in Book 80 of Mining Records at Page 6

County Clerk and ex-officio Register of Deeds

Deputy

Indexed                      Abstracted                      Recorded



NOTICE IS HEREBY GIVEN, That the undersigned Robert Lamoraux and  
Keith Lamoraux

who are Citizens                      of the United States, did on the 19th day of Sept.  
A. D., 1980, discover a quartz lode or vein bearing gold, silver,                      and other valuable  
metals, with at least one well defined wall, to be known as the Forest #9  
Quartz Lode Mining Claim, and did on said day locate and claim by virtue of Chapter 6, of Title XXXII, of  
the Revised Statutes of the United States and laws of Wyoming                      and situated in the N.E. 1/4  
                     and S.E. 1/4 of Sec. 35, T 31 N; R 105 W; 6th P.M. and running  
1500 feet in a North                      direction  
                     ~~feet in a~~                      ~~direction~~  
from the center of the discovery ~~shaft~~ <sup>point</sup> (at which ~~shaft~~ <sup>point</sup> this notice and statement is posted) and 300  
feet on each side from the middle or center of said lode or vein at the surface, comprising in all                       
1500 feet in length along said lode or vein and 600  
feet in width.

THIS LODE IS SITUATED IN an unorganized (unorganized) Mining District,  
in the County of Sublette, State of Wyoming,                       
The adjoining claims are the Forest #17 Mining Claim  
on the North and the Forest #10 Mining  
Claim on the West and the Forest #1 mining  
Claim on the South and the                      mining  
Claim on the                     

The exterior boundaries of this location are distinctly marked by posts or monuments at each corner  
its boundaries can be readily traced, viz:  
BEGINNING AT A point which is approx. 300 ft. W. and 1500 ft. N. from  
the S.E. Cor. of Sec. 35, T 31 N, R 105 W, 6th P.M., and running  
thence W. 300 ft.; N. 1500 ft.; E. 600 ft.; S. 1500 ft.; and  
W. 300 ft. to the pt. of beginning.

Each of the undersigned holding an undivided portion and share of and interest in said claim indicated  
and designated by the figures set opposite his signature hereto.

Names of LOCATORS	
<u>Keith Lamoraux</u>	<u>Robert Lamoraux</u>
<u>P.O. Box 1914</u>	<u>1928 No. 800 W.</u>
<u>Rock Springs, Wyo</u>	<u>Orem, Utah</u>
<u>82901</u>	<u>84057</u>

Locator 5 and Claimant 5

STATE OF WYOMING } **181,568**  
SUBLETTE }  
County of ~~Exempt~~ } ss. No.                      Fees 1 1  
5 P.M.  
Filed for record at                      o'clock                      M., on the                      day of OCT 3                      1980 and duly  
recorded in Book 307 of Mining Records at Page                       
                      
County Clerk and ex-officio Registrar of Deeds                      Deputy  
Indexed                      Abstracted                      Recorded



NOTICE IS HEREBY GIVEN, That the undersigned Robert Lamoraux and  
Keith Lamoraux

who are Citizens S of the United States, did on the 19th day of Sept.  
 A. D., 1980, discover a quartz lode or vein bearing gold, silver,                      and other valuable  
 metals, with at least one well defined wall, to be known as the Forest #10  
 Quartz Lode Mining Claim, and did on said day locate and claim by virtue of Chapter 6, of Title XXXII, of  
 the Revised Statutes of the United States and laws of Wyoming and situated in the N.E. 1/4  
and S.E. 1/4 of Sec. 35, T 31 N; R 105 W; 6th P.M. and running  
1500 feet in a North direction  
~~XXXXXX~~ XXXXXXXX  
 from the center of the discovery ~~XXXX~~ <sup>point</sup> (at which ~~XXXX~~ this notice and statement is posted) and 300  
 feet on each side from the middle or center of said lode or vein at the surface, comprising in all                       
1500 feet in length along said lode or vein and 600  
 feet in width.

THIS LODE IS SITUATED IN an unorganized (unorganized) Mining  
 in the County of Sublette, State of Wyoming,  
 The adjoining claims are the Forest #18 Mining Claim  
 on the North and the Forest #11 Mining  
 Claim on the West and the Forest #2 mining  
 Claim on the South and the Forest #9 mining  
 Claim on the East

The exterior boundaries of this location are distinctly marked by posts or monuments at each corner  
 its boundaries can be readily traced, viz:

BEGINNING AT A point which is approx. 900 ft. W. and 1500 ft. N. from  
the S.E. Cor. of Sec. 35, T 31 N, R 105 W, 6th P.M., and running  
thence W. 300 ft.; N. 1500 ft.; E. 600 ft.; S. 1500 ft.; and  
W. 300 ft. to the pt. of beginning.

Each of the undersigned holding an undivided portion and share of and interest in said claim indicated  
 and designated by the figures set opposite his signature hereto.

Keith Lamoraux  
P.O. Box 1914  
Rock Springs, Wyo  
82901

Names of LOCATORS

Robert Lamoraux  
1928 No 800 West  
Orem, Utah  
84057

Locator S and Claimant S

STATE OF WYOMING

SUBLETTE

County of ~~Freemont~~

ss.

5 P.M.

No. 181569

Fees 4

Filed for record at            o'clock            M., on the            day of Oct 3 1980 and duly  
 recorded in Book 387 of Mining Records at Page 8

                      
 County Clerk and ex-officio Register of Deeds

Deputy

Indexed            Abstracted            Recorded



NOTICE IS HEREBY GIVEN, That the undersigned Robert Lamoraux and  
Keith Lamoraux  
who are Citizens of the United States, did on the 19th day of Sept.  
A. D., 1980, discover a quartz lode or vein bearing gold, silver, and other valuable  
metals, with at least one well defined wall, to be known as the Forest #11  
Quartz Lode Mining Claim, and did on said day locate and claim by virtue of Chapter 6, of Title XXXII, of  
the Revised Statutes of the United States and laws of Wyoming and situated in the N.E. 1/4  
and S.E. 1/4 of Sec. 35, T 31 N; R 105 W; 6th P.M. and running  
1500 feet in a North direction  
~~XXXXXX~~ ~~direction~~  
from the center of the discovery ~~XXXX~~ <sup>point</sup> (at which ~~XXXX~~ this notice and statement is posted) and 300  
feet on each side from the middle or center of said lode or vein at the surface, comprising in all 1500  
feet in length along said lode or vein and 600  
feet in width.

THIS LODE IS SITUATED IN an unorganized (unorganized) Mining District,  
in the County of Sublette, State of Wyoming,  
The adjoining claims are the Forest #19 Mining Claim  
on the North and the Forest #12 Mining  
Claim on the West and the Forest #3 mining  
Claim on the South and the Forest #10 mining  
Claim on the East

The exterior boundaries of this location are distinctly marked by posts or monuments at each corner  
its boundaries can be readily traced, viz:  
BEGINNING AT A point which is approx. 1500 ft. W. and 1500 ft. N. from  
the S.E. Cor. of Sec. 35, T 31 N, R 105 W, 6th P.M., and running  
thence W. 300 ft.; N. 1500 ft.; E. 600 ft.; S. 1500 ft.; and  
W. 300 ft. to the pt. of beginning.

Each of the undersigned holding an undivided portion and share of and interest in said claim indicated  
and designated by the figures set opposite his signature hereto.

Names of LOCATORS	
<u>Keith Lamoraux</u>	<u>Robert Lamoraux</u>
<u>P.O. Box 1914</u>	<u>1928 No. 800 W</u>
<u>Rock Springs, Wyo</u>	<u>Orem, Utah</u>
<u>82901</u>	<u>84057</u>
Locator <u>5</u> and Claimant <u>5</u>	

STATE OF WYOMING  
SUBLETTE } ss.  
County of ~~Freemont~~  
Filed for record at 10 o'clock M., on the 0CT 3 day of 1980 and duly  
recorded in Book 307 of Mining Records at Page 9  
[Signature]  
County Clerk and ex-officio Register of Deeds  
Deputy  
Indexed        Abstracted        Recorded



NOTICE IS HEREBY GIVEN, That the undersigned Robert Lamoraux and  
Keith Lamoraux

who are Citizens S of the United States, did on the 19th day of Sept.  
A. D., 1980, discover a quartz lode or vein bearing gold, silver,                      and other valuable  
metals, with at least one well defined wall, to be known as the Forest #12  
Quartz Lode Mining Claim, and did on said day locate and claim by virtue of Chapter 6, of Title XXXII, of  
the Revised Statutes of the United States and laws of Wyoming                      and situated in the N.E. 1/4  
and S.E. 1/4 of Sec. 35, T 31 N; R 105 W; 6th P.M. and running  
1500 feet in a North                      direction  
~~XXXXXX~~                      ~~XXXXXX~~  
from the center of the discovery ~~shaft~~ <sup>point</sup> (at which ~~shaft~~ <sup>point</sup> this notice and statement is posted) and 300  
feet on each side from the middle or center of said lode or vein at the surface, comprising in all                       
1500 feet in length along said lode or vein and 600  
feet in width.

THIS LODE IS SITUATED IN an unorganized (unorganized) Mining District,  
in the County of Sublette, State of Wyoming,                       
The adjoining claims are the Forest #20 Mining Claim  
on the North and the Forest #13 Mining  
Claim on the West and the Forest #4 mining  
Claim on the South and the Forest #11 mining  
Claim on the East

The exterior boundaries of this location are distinctly marked by posts or monuments at each corner  
its boundaries can be readily traced, viz:

BEGINNING AT A point which is approx. 2100 ft. W. and 1500 ft. N. from  
the S.E. Cor. of Sec. 35, T 31 N, R 105 W, 6th P.M., and running  
thence W. 300 ft.; N. 1500 ft.; E. 600 ft.; S. 1500 ft.; and  
W. 300 ft. to the pt. of beginning.

Each of the undersigned holding an undivided portion and share of and interest in said claim indicated  
and designated by the figures set opposite his signature hereto.

Keith Lamoraux  
P.O. Box 1914  
Rock Springs, Wyo  
82901

Names of LOCATORS

Robert Lamoraux  
1928 No. 800 W.  
Orem, Utah  
84057

Locator 5 and Claimant 5

STATE OF WYOMING

SUBLETTE

County of ~~Freemont~~

ss.

No.

181571

Fees

Filed for record at 5 o'clock P.M., on the OCT 3 day of 1980 and duly  
recorded in Book 3077 of Mining Records at Page 70

County Clerk and ex-officio Register of Deeds

Deputy

Indexed                      Abstracted                      Recorded



NOTICE IS HEREBY GIVEN, That the undersigned Robert Lamoraux and Keith Lamoraux who are Citizens of the United States, did on the 19th day of Sept. A. D., 1980, discover a quartz lode or vein bearing gold, silver, and other valuable metals, with at least one well defined wall, to be known as the Forest #13 Quartz Lode Mining Claim, and did on said day locate and claim by virtue of Chapter 6, of Title XXXII, of the Revised Statutes of the United States and laws of Wyoming and situated in the N.W. 1/4 and S.W. 1/4 of Sec. 35, T 31 N; R 105 W; 6th P.M. and running 1500 feet in a North direction ~~from the center of the discovery point~~ from the center of the discovery point (at which ~~point~~ point this notice and statement is posted) and 300 feet on each side from the middle or center of said lode or vein at the surface, comprising in all 1500 feet in length along said lode or vein and 600 feet in width.

THIS LODE IS SITUATED IN an unorganized (unorganized) Mining District, in the County of Sublette, State of Wyoming, The adjoining claims are the Forest #21 Mining Claim on the North and the Forest #14 Mining Claim on the West and the Forest #5 mining Claim on the South and the Forest #12 mining Claim on the East

The exterior boundaries of this location are distinctly marked by posts or monuments at each corner its boundaries can be readily traced, viz:  
BEGINNING AT A point which is approx. 2700 ft. W. and 1500 ft. N. from the S.E. Cor. of Sec. 35, T 31 N, R 105 W, 6th P.M., and running thence W. 300 ft.; N. 1500 ft.; E. 600 ft.; S. 1500 ft.; and W. 300 ft. to the pt. of beginning.

Each of the undersigned holding an undivided portion and share of and interest in said claim indicated and designated by the figures set opposite his signature hereto.

Names of LOCATORS	
<u>Keith Lamoraux</u>	<u>Robert Lamoraux</u>
<u>P.O. Box 1914</u>	<u>1928 No. 800 W.</u>
<u>Rock Springs, Wyo</u>	<u>Orem, Utah</u>
<u>82901</u>	<u>84057</u>

STATE OF WYOMING } ss. No. 181,572 Fees 4  
SUBLETTE  
County of ~~Fremont~~ }  
Filed for record at 5 o'clock P.M. on the 27 day of SEP 1980 and duly recorded in Book 307 of Mining Records at Page 11  
[Signature]  
County Clerk and ex-officio Register of Deeds Deputy  
Indexed        Abstracted        Recorded



NOTICE IS HEREBY GIVEN, That the undersigned Robert Lamoraux and  
Keith Lamoraux  
who are Citizens                      of the United States, did on the 19th day of Sept.  
A. D., 1980, discover a quartz lode or vein bearing gold, silver,                      and other valuable  
metals, with at least one well defined wall, to be known as the Forest #14  
Quartz Lode Mining Claim, and did on said day locate and claim by virtue of Chapter 6, of Title XXXII, of  
the Revised Statutes of the United States and laws of Wyoming and situated in the N.W. 1/4  
and S.W. 1/4 of Sec. 35, T 31 N; R 105 W; 6th P.M. and running  
1500 feet in a North                      direction  
XXXXXX                      XXXXXX  
from the center of the discovery ~~shaft~~ <sup>point</sup> (at which ~~shaft~~ <sup>point</sup> this notice and statement is posted) and 300  
feet on each side from the middle or center of said lode or vein at the surface, comprising in all                       
1500 feet in length along said lode or vein and 600  
feet in width.

THIS LODE IS SITUATED IN an unorganized                      (unorganized) Mining District,  
in the County of Sublette, State of Wyoming,                       
The adjoining claims are the Forest #22                      Mining Claim  
on the North                      and the Forest #15                      Mining  
Claim on the West                      and the Forest #6                      mining  
Claim on the South                      and the Forest #13                      mining  
Claim on the East                     

The exterior boundaries of this location are distinctly marked by posts or monuments at each corner  
its boundaries can be readily traced, viz:  
BEGINNING AT A point which is approx. 3300 ft. W. and 1500 ft. N. from  
the S.E. Cor. of Sec. 35, T 31 N, R 105 W, 6th P.M., and running  
thence W. 300 ft.; N. 1500 ft.; E. 600 ft.; S. 1500 ft.; and  
W. 300 ft. to the pt. of beginning.

Each of the undersigned holding an undivided portion and share of and interest in said claim indicated  
and designated by the figures set opposite his signature hereto.

<u>Keith Lamoraux</u>	Names of LOCATORS	<u>Robert Lamoraux</u>
<u>P.O. Box 1914</u>		<u>1928 No. 800 W.</u>
<u>Rock Springs, Wyo</u>		<u>Orem, Utah</u>
<u>82901</u>		<u>84057</u>
	Locator <u>5</u>	and Claimant <u>5</u>

STATE OF WYOMING  
SUBLETTE } ss.  
County of ~~Fremont~~ }  
Filed for record at 5 o'clock P.M., on the 19th day of Sept 1980 and duly  
recorded in Book 309 of Mining Records at Page 12  
                      
County Clerk and ex-officio Register of Deeds                      Deputy  
Indexed                      Abstracted                      Recorded



NOTICE IS HEREBY GIVEN, That the undersigned Robert Lamoraux and  
Keith Lamoraux

who are Citizen S of the United States, did on the 19th day of Sept.  
A. D., 1980, discover a quartz lode or vein bearing gold, silver, \_\_\_\_\_ and other valuable  
metals, with at least one well defined wall, to be known as the Forest #15  
Quartz Lode Mining Claim, and did on said day locate and claim by virtue of Chapter 6, of Title XXXII, of  
the Revised Statutes of the United States and laws of Wyoming and situated in the N.W. 1/4  
and S.W. 1/4 of Sec. 35, T 31 N; R 105 W; 6th P.M. and running  
1500 feet in a North direction  
~~feet in a~~ ~~direction~~  
from the center of the discovery ~~shaft~~ <sup>point</sup> (at which ~~shaft~~ this notice and statement is posted) and 300  
feet on each side from the middle or center of said lode or vein at the surface, comprising in all \_\_\_\_\_  
1500 feet in length along said lode or vein and 600  
feet in width.

THIS LODE IS SITUATED IN an unorganized (unorganized) Mining District,  
in the County of Sublette, State of Wyoming,  
The adjoining claims are the Forest #23 Mining Claim  
on the North and the Forest #16 Mining  
Claim on the West and the Forest #7 mining  
Claim on the South and the Forest #14 mining  
Claim on the East

The exterior boundaries of this location are distinctly marked by posts or monuments at each corner  
its boundaries can be readily traced, viz:  
BEGINNING AT A point which is approx. 3900 ft. W. and 1500 ft. N. from  
the S.E. Cor. of Sec. 35, T 31 N, R 105 W, 6th P.M., and running  
thence W. 300 ft.; N. 1500 ft.; E. 600 ft.; S. 1500 ft.; and  
W. 300 ft. to the pt. of beginning.

Each of the undersigned holding an undivided portion and share of and interest in said claim indicated  
and designated by the figures set opposite his signature hereto.

Names of LOCATORS	
<u>Keith Lamoraux</u>	<u>Robert Lamoraux</u>
<u>P.O. Box 1914</u>	<u>1928 No. 800 W.</u>
<u>Rock Springs, Wyo.</u>	<u>Orem, Utah</u>
<u>82901</u>	<u>84057</u>
Locator <u>8</u> and Claimant <u>5</u>	

STATE OF WYOMING  
SUBLETTE } ss.  
County of ~~Freemont~~ }  
Filed for record at \_\_\_\_\_ o'clock 5 P.M. on the OCT 8 day of 1980 and duly  
recorded in Book 307 of Mining Records at Page 13  
[Signature]  
County Clerk and ex-officio Register of Deeds Deputy  
Indexed \_\_\_\_\_ Abstracted \_\_\_\_\_ Recorded \_\_\_\_\_



NOTICE IS HEREBY GIVEN, That the undersigned Robert Lamoraux and Keith Lamoraux

who are Citizens of the United States, did on the 19th day of Sept. A. D., 1980, discover a quartz lode or vein bearing gold, silver, and other valuable metals, with at least one well defined wall, to be known as the Forest #16

Quartz Lode Mining Claim, and did on said day locate and claim by virtue of Chapter 6, of Title XXXII, of the Revised Statutes of the United States and laws of Wyoming and situated in the N.W. 1/4 and S.W. 1/4 of Sec. 35, T 31 N; R 105 W; 6th P.M. and running 1500 feet in a North direction

~~feet in a~~ point from the center of the discovery ~~shaft~~ (at which ~~shaft~~ this notice and statement is posted) and 300 feet on each side from the middle or center of said lode or vein at the surface, comprising in all 1500 feet in length along said lode or vein and 600 feet in width.

THIS LODE IS SITUATED IN an unorganized (unorganized) Mining District in the County of Sublette, State of Wyoming,

The adjoining claims are the Forest #24 Mining Claim on the North and the Forest #8 Mining Claim on the South and the Forest #15 mining Claim on the East and the mining Claim on the mining

The exterior boundaries of this location are distinctly marked by posts or monuments at each corner its boundaries can be readily traced, viz:

BEGINNING AT A point which is approx. 4500 ft. W. and 1500 ft. N. from the S.E. Cor. of Sec. 35, T 31 N, R 105 W, 6th P.M., and running thence W. 300 ft.; N. 1500 ft.; E. 600 ft.; S. 1500 ft.; and W. 300 ft. to the pt. of beginning.

Each of the undersigned holding an undivided portion and share of and interest in said claim indicated and designated by the figures set opposite his signature hereto.

Keith Lamoraux  
P.O. Box 1914  
Rock Springs, Wyo  
82901

Names of LOCATORS

Robert Lamoraux  
1928 No. 800W.  
Orem, Utah  
84057

Locator S and Claimant S

STATE OF WYOMING

SUBLETTE

County of ~~Freemont~~

ss.

No. 181-75 Fees 4

Filed for record at 5 o'clock P.M. on the OCT 3 day of 1980 and duly recorded in Book 307 of Mining Records at Page 14

[Signature]  
County Clerk and ex-officio Register of Deeds

Deputy

Indexed Abstracted Recorded



NOTICE IS HEREBY GIVEN, That the undersigned Robert Lamoraux and  
Keith Lamoraux

who are Citizen s of the United States, did on the 19th day of Sept.  
A. D., 1980, discover a quartz lode or vein bearing gold, silver,                      and other valuable  
metals, with at least one well defined wall, to be known as the Forest #17  
Quartz Lode Mining Claim, and did on said day locate and claim by virtue of Chapter 6, of Title XXXII, of  
the Revised Statutes of the United States and laws of Wyoming                      and situated in the N.E. 1/4  
of Sec. 35, T 31 N; R 105 W; 6th P.M. and running  
1500 feet in a North                      direction  
                     ~~feet~~                      ~~direction~~  
from the center of the discovery ~~point~~ <sup>point</sup> (at which ~~point~~ this notice and statement is posted) and 300  
feet on each side from the middle or center of said lode or vein at the surface, comprising in all                       
1500 feet in length along said lode or vein and 600  
feet in width.

THIS LODE IS SITUATED IN an unorganized (unorganized) Mining District,  
in the County of Sublette, State of Wyoming,                       
The adjoining claims are the Forest #25 Mining Claim  
on the North and the Forest #18 Mining  
Claim on the West and the Forest #9 mining  
Claim on the South and the Forest #33 mining  
Claim on the East

The exterior boundaries of this location are distinctly marked by posts or monuments at each corner  
its boundaries can be readily traced, viz:  
BEGINNING AT A point which is approx. 300 ft. W. and 3000 ft. N. from  
the S.E. Cor. of Sec. 35, T 31 N, R 105 W, 6th P.M., and running  
thence W. 300 ft.; N. 1500 ft.; E. 600 ft.; S. 1500 ft.; and  
W. 300 ft. to the pt. of beginning.

Each of the undersigned holding an undivided portion and share of and interest in said claim indicated  
and designated by the figures set opposite his signature hereto.

Keith Lamoraux  
P.O. Box 1914  
Rock Springs, Wyo  
82901

Names of LOCATORS

Robert Lamoraux  
1928 No. 800 W.  
Orem, Utah  
84057

Locator S and Claimant S

STATE OF WYOMING  
SUBLETTE } ss.  
County of ~~Franklin~~ }  
Filed for record at 5 o'clock P.M. on the                      day of OCT 3 1980 and duly  
recorded in Book 307 of Mining Records at Page 15  
                      
County Clerk and ex-officio Register of Deeds Deputy  
Indexed                      Abstracted                      Recorded



NOTICE IS HEREBY GIVEN, That the undersigned Robert Lamoraux and Keith Lamoraux  
who are Citizens        of the United States, did on the 19th day of Sept.  
A. D., 1980, discover a quartz lode or vein bearing gold, silver,        and other valuable  
metals, with at least one well defined wall, to be known as the Forest #18  
Quartz Lode Mining Claim, and did on said day locate and claim by virtue of Chapter 6, of Title XXXII, of  
the Revised Statutes of the United States and laws of Wyoming        and situated in the N.E. 1/4  
of Sec. 35, T 31 N; R 105 W; 6th P.M. and running  
1500 feet in a North        direction  
       ~~feet in a~~        ~~direction~~  
from the center of the discovery ~~shaft~~ <sup>point</sup> (at which ~~shaft~~ this notice and statement is posted) and 300  
feet on each side from the middle or center of said lode or vein at the surface, comprising in all         
1500 feet in length along said lode or vein and 600  
feet in width.

THIS LODE IS SITUATED IN an unorganized (unorganized) Mining District,  
in the County of Sublette, State of Wyoming,         
The adjoining claims are the Forest #26 Mining Claim  
on the North and the Forest #19 Mining  
Claim on the West and the Forest #10 mining  
Claim on the South and the Forest #17 mining  
Claim on the East

The exterior boundaries of this location are distinctly marked by posts or monuments at each corner  
its boundaries can be readily traced, viz:

BEGINNING AT A point which is approx. 900 ft. W. and 3000 ft. N. from  
the S.E. Cor. of Sec. 35, T 31 N, R 105 W, 6th P.M., and running  
thence W. 300 ft.; N. 1500 ft.; E. 600 ft.; S. 1500 ft.; and  
W. 300 ft. to the pt. of beginning.

Each of the undersigned holding an undivided portion and share of and interest in said claim indicated  
and designated by the figures set opposite his signature hereto.

Keith Lamoraux

Names of LOCATORS

P.O. Box 1914

Rock Springs, Wyo.  
82901

Robert Lamoraux

1928 No. 800 W.

Orem, Utah

84057

Locator S and Claimant S

STATE OF WYOMING

SUBLETTE

County of ~~Freemont~~

ss.

No. 181-77 Fees 4

Filed for record at 5 o'clock PM, on the OCT 3 day of 1980 and duly  
recorded in Book 90 of Mining Records at Page 16

        
County Clerk and ex-officio Register of Deeds

Deputy

Indexed        Abstracted        Recorded



NOTICE IS HEREBY GIVEN, That the undersigned Robert Lamoraux and  
Keith Lamoraux

who are Citizens S of the United States, did on the 19th day of Sept.  
A. D., 1980, discover a quartz lode or vein bearing gold, silver,                      and other valuable  
metals, with at least one well defined wall, to be known as the Forest #19

Quartz Lode Mining Claim, and did on said day locate and claim by virtue of Chapter 6, of Title XXXII, of  
the Revised Statutes of the United States and laws of Wyoming and situated in the N.E. 1/4  
of Sec. 35, T 31 N; R 105 W; 6th P.M. and running

1500 feet in a North                      direction  
feet in a                      direction

from the center of the discovery ~~shaft~~ <sup>point</sup> (at which ~~shaft~~ this notice and statement is posted) and 300  
feet on each side from the middle or center of said lode or vein at the surface, comprising in all                       
1500 feet in length along said lode or vein and 600  
feet in width.

THIS LODE IS SITUATED IN an unorganized (unorganized) Mining District,  
in the County of Sublette, State of Wyoming,                     

The adjoining claims are the Forest #27 Mining Claim  
on the North and the Forest #20 Mining  
Claim on the West and the Forest #11 mining  
Claim on the South and the Forest #18 mining  
Claim on the East

The exterior boundaries of this location are distinctly marked by posts or monuments at each corner  
its boundaries can be readily traced, viz:

BEGINNING AT A point which is approx. 1500 ft. W. and 3000 ft. N. from  
the S.E. Cor. of Sec. 35, T 31 N, R 105 W, 6th P.M., and running  
thence W. 300 ft.; N. 1500 ft.; E. 600 ft.; S. 1500 ft.; and  
W. 300 ft. to the pt. of beginning.

Each of the undersigned holding an undivided portion and share of and interest in said claim indicated  
and designated by the figures set opposite his signature hereto.

Names of LOCATORS	
<u>Keith Lamoraux</u>	<u>Robert Lamoraux</u>
<u>P.O. Box 1914</u>	<u>1928 No. 800 W.</u>
<u>Rock Springs Wyo</u>	<u>Orem, Utah</u>
<u>82901</u>	<u>841057</u>

Locator S and Claimant S

STATE OF WYOMING }  
SUBLETTE } ss.  
County of ~~Freemont~~

Filed for record at 3 o'clock P. M., on the OCT 3 day of 1980 and duly  
recorded in Book 30 of Mining Records at Page 17

County Clerk and ex-officio Register of Deeds Deputy

Indexed                      Abstracted                      Recorded



NOTICE IS HEREBY GIVEN, That the undersigned Robert Lamoraux and  
Keith Lamoraux

who are Citizen S of the United States, did on the 19th day of Sept.  
A. D., 1980, discover a quartz lode or vein bearing gold, silver, \_\_\_\_\_ and other valuable  
metals, with at least one well defined wall, to be known as the Forest #20  
Quartz Lode Mining Claim, and did on said day locate and claim by virtue of Chapter 6, of Title XXXII, of  
the Revised Statutes of the United States and laws of Wyoming and situated in the N.E. 1/4  
of Sec. 35, T 31 N; R 105 W; 6th P.M. and running  
1500 feet in a North \_\_\_\_\_ direction  
feet in x \_\_\_\_\_ direction  
from the center of the discovery ~~point~~ (at which ~~point~~ this notice and statement is posted) and 300  
feet on each side from the middle or center of said lode or vein at the surface, comprising in all \_\_\_\_\_  
1500 feet in length along said lode or vein and 600  
feet in width.

THIS LODE IS SITUATED IN an unorganized \_\_\_\_\_ (unorganized) Mining District,  
in the County of Sublette, State of Wyoming, \_\_\_\_\_  
The adjoining claims are the Forest #28 \_\_\_\_\_ Mining Claim  
on the North \_\_\_\_\_ and the Forest #21 \_\_\_\_\_ Mining  
Claim on the West \_\_\_\_\_ and the Forest #12 \_\_\_\_\_ mining  
Claim on the South \_\_\_\_\_ and the Forest #19 \_\_\_\_\_ mining  
Claim on the East \_\_\_\_\_

The exterior boundaries of this location are distinctly marked by posts or monuments at each corner  
its boundaries can be readily traced, viz:

BEGINNING AT A point which is approx. 2100 ft. W. and 3000 ft. N. from  
the S.E. Cor. of Sec. 35, T 31 N, R 105 W, 6th P.M., and running  
thence W. 300 ft.; N. 1500 ft.; E. 600 ft.; S. 1500 ft.; and  
W. 300 ft. to the pt. of beginning.

Each of the undersigned holding an undivided portion and share of and interest in said claim indicated  
and designated by the figures set opposite his signature hereto.

Keith Lamoraux

Names of LOCATORS

P.O. Box 1914

Rock Springs, Wyo  
82901

Robert Lamoraux

1928 No. 800 W.

Orem, Utah

84057

Locator S and Claimant S

STATE OF WYOMING

SUBLETTE

County of ~~Fremont~~

ss.

No. 181,79 Fees 4

Filed for record at 5 o'clock P.M. on the OCT 3 day of 1980 and duly

recorded in Book 207 of Mining Records at Page 18

County Clerk and ex-officio Register of Deeds

Deputy

Indexed \_\_\_\_\_ Abstracted \_\_\_\_\_ Recorded \_\_\_\_\_



NOTICE IS HEREBY GIVEN, That the undersigned Robert Lamoraux and  
Keith Lamoraux

who are Citizen s of the United States, did on the 19th day of Sept.  
A. D., 1980, discover a quartz lode or vein bearing gold, silver,                      and other valuable  
metals, with at least one well defined wall, to be known as the Forest #21

Quartz Lode Mining Claim, and did on said day locate and claim by virtue of Chapter 6, of Title XXXII, of  
the Revised Statutes of the United States and laws of Wyoming and situated in the N.W. 1/4  
of Sec. 35, T 31 N; R 105 W; 6th P.M. and running

1500 feet in a North                      direction  
feet xxx                      direction

from the center of the discovery ~~shaft~~ <sup>point</sup> (at which ~~shaft~~ this notice and statement is posted) and 300  
feet on each side from the middle or center of said lode or vein at the surface, comprising in all                       
1500 feet in length along said lode or vein and 600  
feet in width.

THIS LODE IS SITUATED IN an unorganized (unorganized) Mining District,  
in the County of Sublette, State of Wyoming,                     

The adjoining claims are the Forest #29 Mining Claim  
on the North and the Forest #22 Mining  
Claim on the West and the Forest #13 mining  
Claim on the South and the Forest #20 mining  
Claim on the East

The exterior boundaries of this location are distinctly marked by posts or monuments at each corner  
its boundaries can be readily traced, viz:

BEGINNING AT A point which is approx. 2700 ft. W. and 3000 ft. N. from  
the S.E. Cor. of Sec. 35, T 31 N, R 105 W, 6th P.M., and running  
thence W. 300 ft.; N. 1500 ft.; E. 600 ft.; S. 1500 ft.; and  
W. 300 ft. to the pt. of beginning.

Each of the undersigned holding an undivided portion and share of and interest in said claim indicated  
and designated by the figures set opposite his signature hereto.

Names of LOCATORS	
<u>Keith Lamoraux</u>	<u>Robert Lamoraux</u>
<u>P.O. Box 1914</u>	<u>1928 No. 800 W.</u>
<u>Rock Springs, Wyo</u>	<u>Orem, Utah</u>
<u>82901</u>	<u>84057</u>
Locator <u>S</u> and Claimant <u>S</u>	

STATE OF WYOMING  
SUBLETTE } ss.  
County of ~~Fremont~~ }  
Filed for record at 5 o'clock P.M., on the OCT 3 day of 1980 and duly  
recorded in Book 17 of Mining Records at Page 19  
[Signature] County Clerk and ex-officio Register of Deeds Deputy  
Indexed                      Abstracted                      Recorded



NOTICE IS HEREBY GIVEN, That the undersigned Robert Lamoreaux and  
Keith Lamoreaux

who are Citizen S of the United States, did on the 19th day of Sept.

A. D., 1980, discover a quartz lode or vein bearing gold, silver, \_\_\_\_\_ and other valuable  
metals, with at least one well defined wall, to be known as the Forest #23

Quartz Lode Mining Claim, and did on said day locate and claim by virtue of Chapter 6, of Title XXXII, of  
the Revised Statutes of the United States and laws of Wyoming and situated in the N.W. 1/4  
of Sec. 35, T 31 N; R 105 W; 6th P.M. and running

1500 feet in a North direction  
~~XXXXXX~~ XXXXXX ~~direction~~

from the center of the discovery ~~point~~ <sup>point</sup> (at which ~~point~~ this notice and statement is posted) and 300  
feet on each side from the middle or center of said lode or vein at the surface, comprising in all \_\_\_\_\_  
1500 feet in length along said lode or vein and 600

feet in width.

THIS LODE IS SITUATED IN an unorganized (unorganized) Mining District,  
in the County of Sublette, State of Wyoming, \_\_\_\_\_

The adjoining claims are the Forest #31 Mining Claim  
on the North and the Forest #24 Mining  
Claim on the West and the Forest #15 mining  
Claim on the South and the Forest #22 mining  
Claim on the East

The exterior boundaries of this location are distinctly marked by posts or monuments at each corner  
its boundaries can be readily traced, viz:

BEGINNING AT A point which is approx. 3900 ft. W. and 3000 ft. N. from  
the S.E. Cor. of Sec. 35, T 31 N, R 105 W, 6th P.M., and running  
thence W. 300 ft.; N. 1500 ft.; E. 600 ft.; S. 1500 ft.; and  
W. 300 ft. to the pt. of beginning.

\_\_\_\_\_  
\_\_\_\_\_  
\_\_\_\_\_  
\_\_\_\_\_  
\_\_\_\_\_  
\_\_\_\_\_  
\_\_\_\_\_  
\_\_\_\_\_

Each of the undersigned holding an undivided portion and share of and interest in said claim indicated  
and designated by the figures set opposite his signature hereto.

Names of LOCATORS	
<u>Keith Lamoreaux</u>	<u>Robert Lamoreaux</u>
<u>P.O. Box 1914</u>	<u>1928 No. 800 W.</u>
<u>Rock Springs, Wyo</u>	<u>Orem, Utah</u>
<u>82901</u>	<u>84057</u>
Locator <u>S</u> and Claimant <u>S</u>	

STATE OF WYOMING  
SUBLETTE } ss.  
County of ~~Freemont~~ }  
Filed for record at \_\_\_\_\_ o'clock \_\_\_\_\_ M., on the \_\_\_\_\_ day of OCT 3 1980 and duly  
recorded in Book 307 of Mining Records at Page 20  
[Signature]  
County Clerk and ex-officio Register of Deeds Deputy  
Indexed \_\_\_\_\_ Abstracted \_\_\_\_\_ Recorded \_\_\_\_\_



NOTICE IS HEREBY GIVEN, That the undersigned Robert Lamoreaux and  
Keith Lamoreaux

who are Citizens of the United States, did on the 19th day of Sept.

A. D., 1980, discover a quartz lode or vein bearing gold, silver, and other valuable  
metals, with at least one well defined wall, to be known as the Forest #22

Quartz Lode Mining Claim, and did on said day locate and claim by virtue of Chapter 6, of Title XXXII, of  
the Revised Statutes of the United States and laws of Wyoming and situated in the N.W. 1/4  
of Sec. 35, T 31 N; R 105 W; 6th P.M. and running

1500 feet in a North direction  
~~XXXXX~~ ~~XXXXX~~

from the center of the discovery ~~point~~ <sup>point</sup> (at which ~~point~~ this notice and statement is posted) and 300  
feet on each side from the middle or center of said lode or vein at the surface, comprising in all 1500

feet in length along said lode or vein and 600  
feet in width.

THIS LODE IS SITUATED IN an unorganized (unorganized) Mining District,  
in the County of Sublette, State of Wyoming,

The adjoining claims are the Forest #30 Mining Claim  
on the North and the Forest #23 Mining  
Claim on the West and the Forest #14 mining  
Claim on the South and the Forest #21 mining  
Claim on the East

The exterior boundaries of this location are distinctly marked by posts or monuments at each corner  
its boundaries can be readily traced, viz:

BEGINNING AT A point which is approx. 3300 ft. W. and 3000 ft. N. from  
the S.E. Cor. of Sec. 35, T 31 N, R 105 W, 6th P.M., and running  
thence W. 300 ft.; N. 1500 ft.; E. 600 ft.; S. 1500 ft.; and  
W. 300 ft. to the pt. of beginning.

Each of the undersigned holding an undivided portion and share of and interest in said claim indicated  
and designated by the figures set opposite his signature hereto.

Keith Lamoreaux  
P.O. Box 1914  
Rock Springs, Wyo  
82901

Names of LOCATORS  
Robert Lamoreaux  
1928 No 800 W.  
Orem, Utah  
84057

Locator 5 and Claimant 5

STATE OF WYOMING } ss.  
SUBLETTE  
County of ~~FRANKLIN~~

No. 181582 Fees 4

Filed for record at 5 o'clock PM, on the 19 day of OCT 9 1980 and duly  
recorded in Book 80 of Mining Records at Page 21

County Clerk and ex-officio Register of Deeds Deputy

Indexed Abstracted Recorded 21



NOTICE IS HEREBY GIVEN, That the undersigned Robert Lamoreaux and  
Keith Lamoreaux

who are Citizens S of the United States, did on the 19th day of Sept.  
 A. D., 1980, discover a quartz lode or vein bearing gold, silver, \_\_\_\_\_ and other valuable  
 metals, with at least one well defined wall, to be known as the Forest #24  
 Quartz Lode Mining Claim, and did on said day locate and claim by virtue of Chapter 6, of Title XXXII, of  
 the Revised Statutes of the United States and laws of Wyoming and situated in the N.W. 1/4  
of Sec. 35, T 31 N; R 105 W; 6th P.M. and running  
1500 feet in a North direction  
feet from the center of the discovery ~~point~~ <sup>point</sup> (at which ~~point~~ <sup>point</sup> this notice and statement is posted) and 300  
 feet on each side from the middle or center of said lode or vein at the surface, comprising in all \_\_\_\_\_  
1500 feet in length along said lode or vein and 600  
 feet in width.

THIS LODE IS SITUATED IN an unorganized (unorganized) Mining District,  
 in the County of Sublette, State of Wyoming,  
 The adjoining claims are the Forest #32 Mining Claim  
 on the North and the Forest #16 Mining  
 Claim on the South and the Forest #23 mining  
 Claim on the East and the \_\_\_\_\_ mining  
 Claim on the \_\_\_\_\_

The exterior boundaries of this location are distinctly marked by posts or monuments at each corner  
 its boundaries can be readily traced, viz:

BEGINNING AT A point which is approx. 4500 ft. W. and 3000 ft. N. from  
the S.E. Cor. of Sec. 35, T 31 N, R 105 W, 6th P.M., and running  
thence W. 300 ft.; N. 1500 ft.; E. 600 ft.; S. 1500 ft.; and  
W. 300 ft. to the pt. of beginning.

Each of the undersigned holding an undivided portion and share of and interest in said claim indicated  
 and designated by the figures set opposite his signature hereto.

## Names of LOCATORS

Keith Lamoreaux  
P.O. Box 1914  
Rock Springs, Wyo.  
82901

Robert Lamoreaux  
1928 No. 800 W.  
Orem, Utah  
84057

STATE OF WYOMING

SUBLETTE

County of ~~Sublette~~

ss.

No. 181583Fees 1

Filed for record at 5 o'clock PM on the \_\_\_\_\_ day of OCT 3 1980 and duly  
 recorded in Book 30 of Mining Records at Page 22

County Clerk and ex-officio Register of Deeds

Deputy

Indexed \_\_\_\_\_ Abstracted \_\_\_\_\_ Recorded \_\_\_\_\_



NOTICE IS HEREBY GIVEN, That the undersigned Robert Lamoreaux and  
Keith Lamoreaux

who are Citizen s of the United States, did on the 19th day of Sept.

A. D., 1980, discover a quartz lode or vein bearing gold, silver, \_\_\_\_\_ and other valuable metals, with at least one well defined wall, to be known as the Forest #25

Quartz Lode Mining Claim, and did on said day locate and claim by virtue of Chapter 6, of Title XXXII, of the Revised Statutes of the United States and laws of Wyoming and situated in the N.E. 1/4  
of Sec. 35, and S.E. 1/4 of Sec. 26, T 31 N; R 105 W; 6th P.M. and

1500 feet in a North direction

from the center of the discovery shaft (at which <sup>point</sup> ~~shaft~~ this notice and statement is posted) and 300

feet on each side from the middle or center of said lode or vein at the surface, comprising in all \_\_\_\_\_

1500 feet in length along said lode or vein and 600

feet in width.

THIS LODGE IS SITUATED IN an unorganized (unorganized) Mining District,  
in the County of Sublette, State of Wyoming.

The adjoining claims are the Forest #26 Mining Claim

on the West and the Forest #17 Mining

Claim on the South and the Forest #42 mining

Claim on the East and the \_\_\_\_\_ mining

Claim on the \_\_\_\_\_

The exterior boundaries of this location are distinctly marked by posts or monuments at each corner  
its boundaries can be readily traced, viz:

BEGINNING AT A point which is approx. 300 ft. W. and 4500 ft. N. from

the S.E. Cor. of Sec. 35, T 31 N, R 105 W, 6th P.M., and running

thence W. 300 ft.; N. 1500 ft.; E. 600 ft.; S. 1500 ft.; and

W. 300 ft. to the pt. of beginning.

Each of the undersigned holding an undivided portion and share of and interest in said claim indicated and designated by the figures set opposite his signature hereto.

### Names of LOCATORS

Keith Lamoreaux  
P.O. Box 1914  
Rock Springs, Wyo  
82901

ATORS  
Robert Lamoureux  
1928 No. 800 W  
Orem, Utah  
84057

Locator 5 and Claimant 5

STATE OF WYOMING

SUBLETTE  
County of Fremont XXXXXXXX

53.

5 P.M.

No. 181584 Fees 4

Filed for record at \_\_\_\_ o'clock \_\_\_\_ M., on the \_\_\_\_ day of \_\_\_\_ 1980 and duly

recorded in Book 30 A of Mining Records at Page 23

County Clerk and ex-officio Register of Deeds

**Deputy**

Indexed \_\_\_\_\_ Abstracted \_\_\_\_\_ Recorded \_\_\_\_\_



NOTICE IS HEREBY GIVEN, That the undersigned Robert Lamoreaux and  
Keith Lamoreaux

who are Citizen s of the United States, did on the 19th day of Sept.  
A. D., 1980, discover a quartz lode or vein bearing gold, silver, and other valuable  
metals, with at least one well defined wall, to be known as the Forest #26  
Quartz Lode Mining Claim, and did on said day locate and claim by virtue of Chapter 6, of Title XXXII, of  
the Revised Statutes of the United States and laws of Wyoming and situated in the N.E. 1/4  
of Sec. 35, and S.E. 1/4 of Sec. 26, T 31 N; R 105 W; 6th P.M. and  
1500 feet in a North running  
Rock xxx direction  
from the center of the discovery ~~shaft~~ <sup>point</sup> (at which ~~shaft~~ this notice and statement is posted) and 300  
feet on each side from the middle or center of said lode or vein at the surface, comprising in all 1500  
1500 feet in length along said lode or vein and 600  
feet in width.

THIS LODE IS SITUATED IN an unorganized (unorganized) Mining District,  
in the County of Sublette, State of Wyoming,  
The adjoining claims are the Forest #27 Mining Claim  
on the West and the Forest #18 Mining  
Claim on the South and the Forest #25 mining  
Claim on the East and the mining  
Claim on the mining

The exterior boundaries of this location are distinctly marked by posts or monuments at each corner  
its boundaries can be readily traced, viz:

BEGINNING AT A point which is approx. 900 ft. W. and 4500 ft. N. from  
the S.E. Cor. of Sec. 35, T 31 N, R 105 W, 6th P.M., and running  
thence W. 300 ft.; N. 1500 ft.; E. 600 ft.; S. 1500 ft.; and  
W. 300 ft. to the pt. of beginning.

Each of the undersigned holding an undivided portion and share of and interest in said claim indicated  
and designated by the figures set opposite his signature hereto.

Keith Lamoreaux  
P.O. Box 1914  
Rock Springs, Wyo.  
82901

Names of LOCATORS

Robert Lamoreaux  
1928 No. 800 W.  
Orem, Utah  
84057

Locator 5 and Claimant 5

STATE OF WYOMING  
SUBLETTE  
County of ~~Front~~ } ss.

No. 181585 Fees 4

Filed for record at o'clock P.M., on the 06 day of Oct 1980 and duly  
recorded in Book 80 A of Mining Records at Page 24

David J. Gabe  
County Clerk and ex-officio Register of Deeds

Deputy

Indexed Abstracted Recorded



NOTICE IS HEREBY GIVEN, That the undersigned Robert Lamoreaux and  
Keith Lamoreaux

who are Citizens S of the United States, did on the 19th day of Sept.  
A. D., 1980, discover a quartz lode or vein bearing gold, silver,                      and other valuable  
metals, with at least one well defined wall, to be known as the Forest #27  
Quartz Lode Mining Claim, and did on said day locate and claim by virtue of Chapter 6, of Title XXXII, of  
the Revised Statutes of the United States and laws of Wyoming                      and situated in the N.E. 1/  
of Sec. 35, and S.E. 1/4 of Sec. 26, T 31 N; R 105 W; 6th P.M. and  
1500 feet in a North                      running  
                     ~~feet~~                      ~~direction~~                      direction  
from the center of the discovery ~~shaft~~ <sup>point</sup> (at which ~~shaft~~ this notice and statement is posted) and 300  
feet on each side from the middle or center of said lode or vein at the surface, comprising in all                       
1500 feet in length along said lode or vein and 600  
feet in width.

THIS LODE IS SITUATED IN an unorganized (unorganized) Mining District,  
in the County of Sublette, State of Wyoming,                       
The adjoining claims are the Forest #28 Mining Claim  
on the West and the Forest #19 Mining  
Claim on the South and the Forest #26 mining  
Claim on the East and the                      mining  
Claim on the                     

The exterior boundaries of this location are distinctly marked by posts or monuments at each corner  
its boundaries can be readily traced, viz:  
BEGINNING AT A point which is approx. 1500 ft. W. and 4500 ft. N. from  
the S.E. Cor. of Sec. 35, T 31 N, R 105 W, 6th P.M., and running  
thence W. 300 ft.; N. 1500 ft.; E. 600 ft.; S. 1500 ft.; and  
W. 300 ft. to the pt. of beginning.

Each of the undersigned holding an undivided portion and share of and interest in said claim indicated  
and designated by the figures set opposite his signature hereto.

Names of LOCATORS	
<u>Keith Lamoreaux</u>	<u>Robert Lamoreaux</u>
<u>P.O. Box 1914</u>	<u>1928 No. 800 W.</u>
<u>Rock Springs, Wyo.</u>	<u>Orem, Utah</u>
<u>82901</u>	<u>841057</u>
Locator <u>5</u> and Claimant <u>5</u>	

STATE OF WYOMING  
SUBLETTE } ss.  
County of ~~Fremont~~ Sublette  
Filed for record at 5 o'clock P.M., on the                      day of OCT 3 1980 and duly  
recorded in Book 80 of Mining Records at Page 25  
                     County Clerk and ex officio Register of Deeds                      Deputy  
Indexed                      Abstracted                      Recorded



NOTICE OF LOCATION—LODE—(Form M104, Rev. 6-518)

WYOMING STATE JOURNAL, LANDS 33-719

NOTICE IS HEREBY GIVEN, That the undersigned Robert Lamoreaux and  
Keith Lamoreaux

who are Citizen S of the United States, did on the 19th day of Sept.  
A. D., 1980, discover a quartz lode or vein bearing gold, silver,                      and other valuable  
metals, with at least one well defined wall, to be known as the Forest #28

Quartz Lode Mining Claim, and did on said day locate and claim by virtue of Chapter 6, of Title XXXII, of  
the Revised Statutes of the United States and laws of Wyoming                      and situated in the N.E. 1/4  
of Sec. 35, and S.E. 1/4 of Sec. 26, T 31 N; R 105 W; 6th P.M. and  
1500 feet in a North                      running  
                    ~~Foot XXX~~                                          ~~direction~~                     ~~direction~~

from the center of the discovery XXXX point (at which XXXX this notice and statement is posted) and 300  
feet on each side from the middle or center of said lode or vein at the surface, comprising in all                       
1500 feet in length along said lode or vein and 600  
feet in width.

THIS LODE IS SITUATED IN an unorganized (unorganized) Mining District,  
in the County of Sublette, State of Wyoming,                       
The adjoining claims are the Forest #29 Mining Claim  
on the West and the Forest #20 Mining  
Claim on the South and the Forest #27 mining  
Claim on the East and the                      mining  
Claim on the                     

The exterior boundaries of this location are distinctly marked by posts or monuments at each corner  
its boundaries can be readily traced, viz:  
BEGINNING AT A point which is approx. 2100 ft. W. and 4500 ft. N. from  
the S.E. Cor. of Sec. 35, T 31 N, R 105 W, 6th P.M., and running  
thence W. 300 ft.; N. 1500 ft.; E. 600 ft.; S. 1500 ft.; and  
W. 300 ft. to the pt. of beginning.

Each of the undersigned holding an undivided portion and share of and interest in said claim indicated  
and designated by the figures set opposite his signature hereto.

Names of LOCATORS	
<u>Keith Lamoreaux</u>	<u>Robert Lamoreaux</u>
<u>P.O. Box 1914</u>	<u>1928 No. 800 W.</u>
<u>Rock Springs, Wyo.</u>	<u>Orem, Utah</u>
<u>82901</u>	<u>84057</u>
Locator <u>s</u> and Claimant <u>s</u>	



NOTICE IS HEREBY GIVEN, That the undersigned Robert Lamoreaux and  
Keith Lamoreaux

who are Citizen S of the United States, did on the 19th day of Sept.  
A. D., 1980, discover a quartz lode or vein bearing gold, silver,                      and other valuable  
metals, with at least one well defined wall, to be known as the Forest #29  
Quartz Lode Mining Claim, and did on said day locate and claim by virtue of Chapter 6, of Title XXXII, of  
the Revised Statutes of the United States and laws of Wyoming                      and situated in the N.W. 1/4  
of Sec. 35, and S.W. 1/4 of Sec. 26, T 31 N; R 105 W; 6th P.M. and  
1500 feet in a North                      running  
                     ~~feet in a~~                      ~~direction~~                       
from the center of the discovery ~~point~~ <sup>point</sup> (at which ~~point~~ this notice and statement is posted) and 300  
feet on each side from the middle or center of said lode or vein at the surface, comprising in all                       
1500 feet in length along said lode or vein and 600  
feet in width.

THIS LODE IS SITUATED IN an unorganized (unorganized) Mining District,  
in the County of Sublette, State of Wyoming,                       
The adjoining claims are the Forest #30 Mining Claim  
on the West and the Forest #21 Mining  
Claim on the South and the Forest #28 mining  
Claim on the East and the                      mining  
Claim on the                     

The exterior boundaries of this location are distinctly marked by posts or monuments at each corner  
its boundaries can be readily traced, viz:  
BEGINNING AT A point which is approx. 2700 ft. W. and 4500 ft. N. from  
the S.E. Cor. of Sec. 35, T 31 N, R 105 W, 6th P.M., and running  
thence W. 300 ft.; N. 1500 ft.; E. 600 ft.; S. 1500 ft.; and  
W. 300 ft. to the pt. of beginning.

Each of the undersigned holding an undivided portion and share of and interest in said claim indicated  
and designated by the figures set opposite his signature hereto.

Names of LOCATORS	
<u>Keith Lamoreaux</u>	<u>Robert Lamoreaux</u>
<u>P.O. Box 1914</u>	<u>1928 No. 800 W.</u>
<u>Rock Springs, Wyo.</u>	<u>Orem, Utah</u>
<u>82901</u>	<u>84057</u>

Locator 5 and Claimant 5

STATE OF WYOMING  
SUBLETTE } ss.  
County of ~~Fremont~~ }  
Filed for record at 5 o'clock P.M., on the                      day of OCT 3 1980 and duly  
recorded in Book 80 of Mining Records at Page 27  
                      
County Clerk and ex-officio Register of Deeds Deputy  
Indexed                      Abstracted                      Recorded







NOTICE IS HEREBY GIVEN, That the undersigned Robert Lamoreaux and  
Keith Lamoreaux

who are Citizen s of the United States, did on the 19th day of Sept.  
A. D., 1980, discover a quartz lode or vein bearing gold, silver,                      and other valuable  
metals, with at least one well defined wall, to be known as the Forest #31  
Quartz Lode Mining Claim, and did on said day locate and claim by virtue of Chapter 6, of Title XXXII, of  
the Revised Statutes of the United States and laws of Wyoming and situated in the N.W. 1/4  
of Sec. 35, and S.W. 1/4 of Sec. 26, T 31 N; R 105 W; 6th P.M. and  
1500 feet in a North running  
                    ~~fraction~~ direction  
                    ~~fraction~~ direction  
from the center of the discovery ~~shaft~~ <sup>point</sup> (at which ~~shaft~~ this notice and statement is posted) and 300  
feet on each side from the middle or center of said lode or vein at the surface, comprising in all                       
1500 feet in length along said lode or vein and 600  
feet in width.

THIS LODE IS SITUATED IN an unorganized (unorganized) Mining District,  
in the County of Sublette, State of Wyoming,                       
The adjoining claims are the Forest #32 Mining Claim  
on the West and the Forest #23 Mining  
Claim on the South and the Forest #30 mining  
Claim on the East and the                      mining  
Claim on the                     

The exterior boundaries of this location are distinctly marked by posts or monuments at each corner  
its boundaries can be readily traced, viz:  
BEGINNING AT A point which is approx. 3900 ft. W. and 4500 ft. N. from  
the S.E. Cor. of Sec. 35, T 31 N, R 105 W, 6th P.M., and running  
thence W. 300 ft.; N. 1500 ft.; E. 600 ft.; S. 1500 ft.; and  
W. 300 ft. to the pt. of beginning.

Each of the undersigned holding an undivided portion and share of and interest in said claim indicated  
and designated by the figures set opposite his signature hereto.

Names of LOCATORS	
<u>Keith Lamoreaux</u>	<u>Robert Lamoreaux</u>
<u>P.O. Box 1914</u>	<u>1928 No. 800 W.</u>
<u>Rock Springs, Wyo</u>	<u>Orem, Utah</u>
<u>82901</u>	<u>84057</u>
Locator <u>S</u> and Claimant <u>S</u>	

STATE OF WYOMING SUBLETTE County of <del>Freemont</del>	ss. <u>5</u> PM	No. <u>181590</u>	Fees <u>44</u>
Filed for record at <u>5</u> o'clock <u>PM</u> , on the <u>OCT 3</u> day of <u>1980</u> and duly			
recorded in Book <u>507A</u> of Mining Records at Page <u>29</u>			
<u>                    </u> County Clerk and ex-officio Register of Deeds		<u>                    </u> Deputy	
Indexed <u>                    </u> Abstracted <u>                    </u> Recorded <u>                    </u>			

29



NOTICE IS HEREBY GIVEN, That the undersigned Robert Lamoreaux and  
Keith Lamoreaux  
who are Citizen s of the United States, did on the 19th day of Sept.  
A. D., 1980, discover a quartz lode or vein bearing gold, silver, \_\_\_\_\_ and other valuable  
metals, with at least one well defined wall, to be known as the Forest #32  
Quartz Lode Mining Claim, and did on said day locate and claim by virtue of Chapter 6, of Title XXXII, of  
the Revised Statutes of the United States and laws of Wyoming and situated in the N.W. 1/4  
of Sec. 35, and S.W. 1/4 of Sec. 26, T 31 N; R 105 W; 6th P.M. and  
1500 feet in a North \_\_\_\_\_ running  
\_\_\_\_\_ ~~feet in a~~ \_\_\_\_\_ ~~direction~~  
from the center of the discovery ~~point~~ (at which ~~point~~ this notice and statement is posted) and 300  
feet on each side from the middle or center of said lode or vein at the surface, comprising in all \_\_\_\_\_  
1500 feet in length along said lode or vein and 600  
feet in width.

THIS LODE IS SITUATED IN an unorganized \_\_\_\_\_ (unorganized) Mining District,  
in the County of Sublette, State of Wyoming, \_\_\_\_\_  
The adjoining claims are the Forest #24 \_\_\_\_\_ Mining Claim  
on the South \_\_\_\_\_ and the Forest #31 \_\_\_\_\_ Mining  
Claim on the East \_\_\_\_\_ and the \_\_\_\_\_ mining  
Claim on the \_\_\_\_\_ and the \_\_\_\_\_ mining  
Claim on the \_\_\_\_\_

The exterior boundaries of this location are distinctly marked by posts or monuments at each corner  
its boundaries can be readily traced, viz:

BEGINNING AT A point which is approx. 4500 ft. W. and 4500 ft. N. from  
the S.E. Cor. of Sec. 35, T 31 N, R 105 W, 6th P.M., and running  
thence W. 300 ft.; N. 1500 ft.; E. 600 ft.; S. 1500 ft.; and  
W. 300 ft. to the pt. of beginning.

Each of the undersigned holding an undivided portion and share of and interest in said claim indicated  
and designated by the figures set opposite his signature hereto.

Keith Lamoreaux  
P.O. Box 1914  
Rock Springs, Wyo  
82901

Names of LOCATORS

Robert Lamoreaux  
1928 No. 800 W.  
Orem, Utah  
84057

Locators and Claimants

STATE OF WYOMING  
SUBLETTE  
County of ~~Franklin~~

ss.

No. 181591 Fees 4

Filed for record at 5 o'clock P.M. on the 20th day of Sept 1980 and duly  
recorded in Book 30 A of Mining Records at Page 30

County Clerk and ex-officio Register of Deeds

Deputy

Indexed \_\_\_\_\_ Abstracted \_\_\_\_\_ Recorded \_\_\_\_\_



Indexed \_\_\_\_\_ Abstracted \_\_\_\_\_ Recorded \_\_\_\_\_



NOTICE IS HEREBY GIVEN, That the undersigned Robert Lamoreaux and  
Keith Lamoreaux

who are Citizens of the United States, did on the 19th day of Sept.  
A. D., 1980, discover a quartz lode or vein bearing gold, silver, and other valuable  
metals, with at least one well defined wall, to be known as the Forest #34  
Quartz Lode Mining Claim, and did on said day locate and claim by virtue of Chapter 6, of Title XXXII, of  
the Revised Statutes of the United States and laws of Wyoming and situated in the N.W. 1/4  
of Sec. 36, T 31 N; R 105 W; 6th P.M. and running  
1500 feet in a North direction  
~~XXXXXX~~ ~~XXXXXX~~  
from the center of the discovery ~~shaft~~ <sup>point</sup> (at which ~~shaft~~ this notice and statement is posted) and 300  
feet on each side from the middle or center of said lode or vein at the surface, comprising in all 1500  
feet in length along said lode or vein and 600  
feet in width.

THIS LODE IS SITUATED IN an unorganized (unorganized) Mining District,  
in the County of Sublette, State of Wyoming,  
The adjoining claims are the Forest #43 Mining Claim  
on the North and the Forest #33 Mining  
Claim on the West and the Forest #35 mining  
Claim on the East and the mining  
Claim on the mining

The exterior boundaries of this location are distinctly marked by posts or monuments at each corner  
its boundaries can be readily traced, viz:  
BEGINNING AT A point which is approx. 900 ft. E. and 2600 ft. N. from  
the S.W. Cor. of Sec. 36, T 31 N, R 105 W, 6th P.M., and running  
thence W. 300 ft.; N. 1500 ft.; E. 600 ft.; S. 1500 ft.; and  
W. 300 ft. to the pt. of beginning.

Each of the undersigned holding an undivided portion and share of and interest in said claim indicated  
and designated by the figures set opposite his signature hereto.

Names of LOCATORS	
<u>Keith Lamoreaux</u>	<u>Robert Lamoreaux</u>
<u>P.O. Box 1914</u>	<u>1928 No. 800 W.</u>
<u>Rock Springs, Wyo</u>	<u>Orem, Utah</u>
<u>82901</u>	<u>841057</u>

Locators and Claimants

STATE OF WYOMING  
SUBLETTE } ss.  
County of ~~Freemont~~ } 5 PM  
Filed for record at 5 o'clock M., on the OCT 3 day of 1980 and duly  
recorded in Book 307 of Mining Records at Page 32  
County Clerk and ex-officio Register of Deeds Deputy  
Indexed Abstracted Recorded 32



NOTICE IS HEREBY GIVEN, That the undersigned Robert Lamoreaux and  
Keith Lamoreaux  
who are Citizen s of the United States, did on the 19th day of Sept.  
A. D., 1980, discover a quartz lode or vein bearing gold, silver, \_\_\_\_\_ and other valuable  
metals, with at least one well defined wall, to be known as the Forest #35  
Quartz Lode Mining Claim, and did on said day locate and claim by virtue of Chapter 6, of Title XXXII, of  
the Revised Statutes of the United States and laws of Wyoming and situated in the N.W. 1/4  
of Sec. 36, T 31 N; R 105 W; 6th P.M. and running  
1500 feet in a North direction  
feet xxx direction  
from the center of the discovery ~~mark~~ <sup>point</sup> (at which ~~mark~~ <sup>point</sup> this notice and statement is posted) and 300  
feet on each side from the middle or center of said lode or vein at the surface, comprising in all \_\_\_\_\_  
1500 feet in length along said lode or vein and 600  
feet in width.

THIS LODE IS SITUATED IN an unorganized (unorganized) Mining District,  
in the County of Sublette, State of Wyoming, \_\_\_\_\_  
The adjoining claims are the Forest #44 Mining Claim  
on the North and the Forest #34 Mining  
Claim on the West and the Forest #36 mining  
Claim on the East and the \_\_\_\_\_ mining  
Claim on the \_\_\_\_\_

The exterior boundaries of this location are distinctly marked by posts or monuments at each corner  
its boundaries can be readily traced, viz:

BEGINNING AT A point which is approx. 1500 ft. E. and 2600 ft. N. from  
the S.W. Cor. of Sec. 36, T 31 N, R 105 W, 6th P.M., and running  
thence W. 300 ft.; N. 1500 ft.; E. 600 ft.; S. 1500 ft.; and  
W. 300 ft. to the pt. of beginning.

Each of the undersigned holding an undivided portion and share of and interest in said claim indicated  
and designated by the figures set opposite his signature hereto.

Keith Lamoreaux  
P.O. Box 1914  
Rock Springs, Wyo.  
82901

Names of LOCATORS

Robert Lamoreaux  
1928 N. 800 W.  
Orem, Utah  
84057

Locator s and Claimant s

STATE OF WYOMING

SUBLETTE

County of ~~Freemont~~

ss.

5

P.M.

No.

181594

Fees

4

Filed for record at \_\_\_\_\_ o'clock \_\_\_\_\_ M., on the \_\_\_\_\_ day of OCT 3 1980 and duly  
recorded in Book 17 of Mining Records at Page 33

County Clerk and ex-officio Register of Deeds

Deputy

Indexed \_\_\_\_\_ Abstracted \_\_\_\_\_ Recorded \_\_\_\_\_



NOTICE IS HEREBY GIVEN, That the undersigned Robert Lamoreaux and  
Keith Lamoreaux  
who are Citizens of the United States, did on the 19th day of Sept.  
A. D., 1980, discover a quartz lode or vein bearing gold, silver, and other valuable  
metals, with at least one well defined wall, to be known as the Forest #36  
Quartz Lode Mining Claim, and did on said day locate and claim by virtue of Chapter 6, of Title XXXII, of  
the Revised Statutes of the United States and laws of Wyoming and situated in the N.W. 1/4  
of Sec. 36, T 31 N; R 105 W; 6th P.M. and running  
1500 feet in a North direction  
feet in a direction  
from the center of the discovery point (at which point this notice and statement is posted) and 300  
feet on each side from the middle or center of said lode or vein at the surface, comprising in all 1500  
feet in length along said lode or vein and 600  
feet in width.

THIS LODE IS SITUATED IN an unorganized (unorganized) Mining District,  
in the County of Sublette, State of Wyoming,  
The adjoining claims are the Forest #45 Mining Claim  
on the North and the Forest #35 Mining  
Claim on the West and the Forest #37 mining  
Claim on the East and the mining  
Claim on the mining

The exterior boundaries of this location are distinctly marked by posts or monuments at each corner  
its boundaries can be readily traced, viz:  
BEGINNING AT A point which is approx. 2100 ft. E. and 2600 ft. N. from  
the S.W. Cor. of Sec. 36, T 31 N, R 105 W, 6th P.M., and running  
thence W. 300 ft.; N. 1500 ft.; E. 600 ft.; S. 1500 ft.; and  
W. 300 ft. to the pt. of beginning.

Each of the undersigned holding an undivided portion and share of and interest in said claim indicated  
and designated by the figures set opposite his signature hereto.

Names of LOCATORS	
<u>Keith Lamoreaux</u>	<u>Robert Lamoreaux</u>
<u>P.O. Box 1914</u>	<u>1928 No. 800 W.</u>
<u>Rock Springs, Wyo</u>	<u>Orem, Utah</u>
<u>82901</u>	<u>84057</u>

Locators and Claimants

STATE OF WYOMING  
SUBLETTE } ss.  
County of Sublette  
Filed for record at o'clock P.M., on the OCT 3 day of 1980 and duly  
recorded in Book 80 A of Mining Records at Page 34  
County Clerk and ex-officio Register of Deeds Deputy  
Indexed Abstracted Recorded



NOTICE IS HEREBY GIVEN, That the undersigned Robert Lamoreaux and  
Keith Lamoreaux

who are Citizen s of the United States, did on the 19th day of Sept.

A. D., 1980, discover a quartz lode or vein bearing gold, silver, \_\_\_\_\_ and other valuable  
metals, with at least one well defined wall, to be known as the Forest #37

Quartz Lode Mining Claim, and did on said day locate and claim by virtue of Chapter 6, of Title XXXII, of  
the Revised Statutes of the United States and laws of Wyoming and situated in the N.E. 1/4  
of Sec. 36, T 31 N; R 105 W; 6th P.M. and running

1500 feet in a North direction  
~~XXXXXX~~ ~~XXXXXX~~

from the center of the discovery ~~mark~~ <sup>point</sup> (at which ~~mark~~ this notice and statement is posted) and 300  
feet on each side from the middle or center of said lode or vein at the surface, comprising in all \_\_\_\_\_

1500 feet in length along said lode or vein and 600  
feet in width.

THIS LODE IS SITUATED IN an unorganized (unorganized) Mining District,  
in the County of Sublette, State of Wyoming, \_\_\_\_\_

The adjoining claims are the Forest #46 Mining Claim  
on the North and the Forest #36 Mining  
Claim on the West and the Forest #38 mining  
Claim on the East and the \_\_\_\_\_ mining  
Claim on the \_\_\_\_\_

The exterior boundaries of this location are distinctly marked by posts or monuments at each corner  
its boundaries can be readily traced, viz:

BEGINNING AT A point which is approx. 2700 ft. E. and 2600 ft. N. from  
the S.W. Cor. of Sec. 36, T 31 N, R 105 W, 6th P.M., and running  
thence W. 300 ft.; N. 1500 ft.; E. 600 ft.; S. 1500 ft.; and  
W. 300 ft. to the pt. of beginning.

Each of the undersigned holding an undivided portion and share of and interest in said claim indicated  
and designated by the figures set opposite his signature hereto.

Keith Lamoreaux  
P.O. Box 1914  
Rock Springs, Wyo.  
82901

Names of LOCATORS

Robert Lamoreaux  
1928 No. 800 W.  
Orem, Utah  
84057

Locator 5 and Claimant 2

STATE OF WYOMING

SUBLETTE  
County of ~~Freemont~~

ss.

No. 181596 Fees 4

Filed for record at 5 o'clock P.M., on the OCT 3 day of 1980 and duly  
recorded in Book 807 of Mining Records at Page 35

[Signature]  
County Clerk and ex-officio Register of Deeds

Deputy

Indexed \_\_\_\_\_ Abstracted \_\_\_\_\_ Recorded \_\_\_\_\_



NOTICE IS HEREBY GIVEN, That the undersigned Robert Lamoreaux and  
Keith Lamoreaux  
who are Citizen s of the United States, did on the 19th day of Sept.  
A. D., 1980, discover a quartz lode or vein bearing gold, silver, \_\_\_\_\_ and other valuable  
metals, with at least one well defined wall, to be known as the Forest #38  
Quartz Lode Mining Claim, and did on said day locate and claim by virtue of Chapter 6, of Title XXXII, of  
the Revised Statutes of the United States and laws of Wyoming and situated in the N.E. 1/4  
of Sec. 36, T 31 N; R 105 W; 6th P.M. and running  
1500 feet in a North direction  
~~feet NXX~~ point ~~direction~~  
from the center of the discovery ~~work~~ (at which ~~work~~ this notice and statement is posted) and 300  
feet on each side from the middle or center of said lode or vein at the surface, comprising in all \_\_\_\_\_  
1500 feet in length along said lode or vein and 600  
feet in width.

THIS LODE IS SITUATED IN an unorganized (unorganized) Mining District,  
in the County of Sublette, State of Wyoming, \_\_\_\_\_  
The adjoining claims are the Forest #47 Mining Claim  
on the North and the Forest #37 Mining  
Claim on the West and the Forest #39 mining  
Claim on the East and the \_\_\_\_\_ mining  
Claim on the \_\_\_\_\_

The exterior boundaries of this location are distinctly marked by posts or monuments at each corner  
its boundaries can be readily traced, viz:  
BEGINNING AT A point which is approx. 3300 ft. E. and 2600 ft. N. from  
the S.W. Cor. of Sec. 36, T 31 N, R 105 W, 6th P.M., and running  
thence W. 300 ft.; N. 1500 ft.; E. 600 ft.; S. 1500 ft.; and  
W. 300 ft. to the pt. of beginning.

Each of the undersigned holding an undivided portion and share of and interest in said claim indicated  
and designated by the figures set opposite his signature hereto.

Names of LOCATORS	
<u>Keith Lamoreaux</u>	<u>Robert Lamoreaux</u>
<u>P.O. Box 1914</u>	<u>1928 No. 800 W.</u>
<u>Rock Springs, Wyo.</u>	<u>Orem, Utah</u>
<u>82901</u>	<u>84057</u>

Locators \_\_\_\_\_ and Claimant S

STATE OF WYOMING  
SUBLETTE } ss.  
County of ~~Freemont~~  
Filed for record at 1 o'clock P.M., on the \_\_\_\_\_ day of OCT 3 1980 and duly  
recorded in Book 80 of Mining Records at Page 36  
Deputy  
County Clerk and ex-officio Register of Deeds Deputy  
Indexed \_\_\_\_\_ Abstracted \_\_\_\_\_ Recorded \_\_\_\_\_



NOTICE IS HEREBY GIVEN, That the undersigned Robert Lamoreaux and  
Keith Lamoreaux

who are Citizen s of the United States, did on the 19th day of Sept.

A. D., 1980, discover a quartz lode or vein bearing gold, silver, \_\_\_\_\_ and other valuable  
metals, with at least one well defined wall, to be known as the Forest #39

Quartz Lode Mining Claim, and did on said day locate and claim by virtue of Chapter 6, of Title XXXII, of  
the Revised Statutes of the United States and laws of Wyoming and situated in the N.E. 1/4  
of Sec. 36, T 31 N; R 105 W; 6th P.M. and running

1500 feet in a North direction  
~~feet in xxx~~ ~~direction~~

from the center of the discovery ~~shaft~~ <sup>point</sup> (at which ~~mine~~ this notice and statement is posted) and 300

feet on each side from the middle or center of said lode or vein at the surface, comprising in all \_\_\_\_\_

1500 feet in length along said lode or vein and 600

feet in width.

THIS LODE IS SITUATED IN an unorganized (unorganized) Mining District,  
in the County of Sublette, State of Wyoming, \_\_\_\_\_

The adjoining claims are the Forest #48 Mining Claim

on the North and the Forest #38 Mining

Claim on the West and the Forest #40 mining

Claim on the East and the \_\_\_\_\_ mining

Claim on the \_\_\_\_\_

The exterior boundaries of this location are distinctly marked by posts or monuments at each corner  
its boundaries can be readily traced, viz:

BEGINNING AT A point which is approx. 3900 ft. E. and 2600 ft. N. from

the S.W. Cor. of Sec. 36, T 31 N, R 105 W, 6th P.M., and running

thence W. 300 ft.; N. 1500 ft.; E. 600 ft.; S. 1500 ft.; and

W. 300 ft. to the pt. of beginning.

Each of the undersigned holding an undivided portion and share of and interest in said claim indicated  
and designated by the figures set opposite his signature hereto.

# Names of LOCATORS

Keith Lamoreaux

P.O. Box 1974

Rock Springs, Wyo

82901

Robert Lamoreaux

1928 No. 800 W.

Orem, Utah

84057

Locator s and Claimant s

STATE OF WYOMING

SUBLETTE

County of ~~Fremont~~

ss.

No. 181598 Fees 4

Filed for record at \_\_\_\_\_ o'clock \_\_\_\_\_ P.M., on the \_\_\_\_\_ day of OCT 3 1980 and duly

recorded in Book 80 77 of Mining Records at Page \_\_\_\_\_

County Clerk and ex-officio Register of Deeds

Deputy

Indexed \_\_\_\_\_ Abstracted \_\_\_\_\_ Recorded \_\_\_\_\_



NOTICE IS HEREBY GIVEN, That the undersigned Robert Lamoreaux and  
Keith Lamoreaux

who are Citizen s of the United States, did on the 19th day of Sept.  
A. D., 1980, discover a quartz lode or vein bearing gold, silver, \_\_\_\_\_ and other valuable  
metals, with at least one well defined wall, to be known as the Forest #40

Quartz Lode Mining Claim, and did on said day locate and claim by virtue of Chapter 6, of Title XXXII, of the Revised Statutes of the United States and laws of Wyoming and situated in the N.E. 1/4  
of Sec. 36, T. 31 N; R. 105 W; 6th P.M. and running

1500 feet in a North direction

from the center of the discovery ~~shaft~~ <sup>point</sup> (at which ~~shaft~~ this notice and statement is posted) and 300  
feet on each side from the middle or center of said lode or vein at the surface, comprising in all \_\_\_\_\_  
1500 feet in length along said lode or vein and 600

THIS LODE IS SITUATED IN an unorganized (unorganized) Mining District,  
in the County of Sublette, State of Wyoming.

The adjoining claims are the Forest #49 Mining Claim

on the North and the Forest #39 Mining

Claim on the West and the Forest #41 mining

Claim on the East and the \_\_\_\_\_ mining

Claim on the \_\_\_\_\_

The exterior boundaries of this location are distinctly marked by posts or monuments at each corner its boundaries can be readily traced, viz:

BEGINNING AT \_\_\_\_\_ A point which is approx. 4500 ft. E. and 2600 ft. N. from  
\_\_\_\_\_ the S.W. Cor. of Sec. 36, T 31 N, R 105 W, 6th P.M., and running  
\_\_\_\_\_ thence W. 300 ft.; N. 1500 ft.; E. 600 ft.; S. 1500 ft.; and  
\_\_\_\_\_ W. 300 ft. to the pt. of beginning.

Each of the undersigned holding an undivided portion and share of and interest in said claim indicated and designated by the figures set opposite his signature hereto.

### Names of LOCATORS

Keith Lemoreaux  
P.O. Box 1914  
Rock Springs, Wyo.  
82901

P.O. Box 1914

Rock Springs, Wyo.  
82901

82901

ATORS  
Robert Lamoreaux  
1928 No. 800 West  
Orem, Utah  
84057

1928 No. 800 West

Qem, Utah

84057

Locator 5 and Claimant 5

STATE OF WYOMING

## SUBLETTE

County of ~~Freemont~~

89.

No. 181599 Fees 1 4

Filed for record at \_\_\_\_\_ o'clock 5 P.M., on the \_\_\_\_\_ day of OCT 2, 1980 and duly

recorded in Book 307 of Mining Records at Page 38

County Clerk and ex-officio Register of Deeds

## Deputy

Indexed \_\_\_\_\_ Abstracted \_\_\_\_\_ Recorded \_\_\_\_\_



NOTICE IS HEREBY GIVEN, That the undersigned Robert Lamoreaux and  
Keith Lamoreaux

who are Citizen s of the United States, did on the 19th day of Sept.  
A. D., 1980, discover a quartz lode or vein bearing gold, silver, \_\_\_\_\_ and other valuable  
metals, with at least one well defined wall, to be known as the Forest #41

Quartz Lode Mining Claim, and did on said day locate and claim by virtue of Chapter 6, of Title XXXII, of  
the Revised Statutes of the United States and laws of Wyoming and situated in the N.E. 1/4  
of Sec. 36, T 31 N; R 105 W; 6th P.M. and running  
1500 feet in a North direction

feet in a North direction

from the center of the discovery ~~point~~ <sup>point</sup> (at which ~~this~~ <sup>this</sup> notice and statement is posted) and 300  
feet on each side from the middle or center of said lode or vein at the surface, comprising in all  
1500 feet in length along said lode or vein and 600

feet in width.

THIS LODE IS SITUATED IN an unorganized (unorganized) Mining District,  
in the County of Sublette, State of Wyoming,

The adjoining claims are the Forest #50 Mining Claim  
on the North and the Forest #40 Mining  
Claim on the West and the Forest #67 mining  
Claim on the East and the \_\_\_\_\_ mining  
Claim on the \_\_\_\_\_

The exterior boundaries of this location are distinctly marked by posts or monuments at each corner  
its boundaries can be readily traced, viz:

BEGINNING AT A point which is approx. 5100 ft. E. and 2600 ft. N. from  
the S.W. Cor. of Sec. 36, T 31 N, R 105 W, 6th P.M., and running  
thence W. 300 ft.; N. 1500 ft.; E. 600 ft.; S. 1500 ft.; and  
W. 300 ft. to the pt. of beginning.

Each of the undersigned holding an undivided portion and share of and interest in said claim indicated  
and designated by the figures set opposite his signature hereto.

Keith Lamoreaux  
P.O. Box 1914  
Rock Springs, Wyo  
82901

## Names of LOCATORS

Robert Lamoreaux  
1928 No. 800 W.  
Orem, Utah  
84057

Locator 5 and Claimant 5

STATE OF WYOMING

SUBLETTE

County of ~~Freemont~~

ss.

No. 181600 Fees 1

Filed for record at 5 o'clock P.M., on the OCT 3 day of 1980 and duly  
recorded in Book 80 of Mining Records at Page 39

L. J. J. J.  
County Clerk and ex-officio Register of Deeds

Deputy

Indexed \_\_\_\_\_ Abstracted \_\_\_\_\_ Recorded \_\_\_\_\_



NOTICE IS HEREBY GIVEN, That the undersigned Robert Lamoreaux and Keith Lamoreaux

who are Citizens of the United States, did on the 19th day of Sept. A. D., 1980, discover a quartz lode or vein bearing gold, silver, and other valuable metals, with at least one well defined wall, to be known as the Forest #42 Quartz Lode Mining Claim, and did on said day locate and claim by virtue of Chapter 6, of Title XXXII, of the Revised Statutes of the United States and laws of Wyoming and situated in the N.W. 1/4 of Sec. 36, T 31 N; R 105 W; 6th P.M. and running 1500 feet in a North direction ~~XXXXXX~~ XXXXXX from the center of the discovery ~~point~~ <sup>point</sup> (at which ~~point~~ this notice and statement is posted) and 300 feet on each side from the middle or center of said lode or vein at the surface, comprising in all 1500 feet in length along said lode or vein and 600 feet in width.

THIS LODE IS SITUATED IN an unorganized (unorganized) Mining District, in the County of Sublette, State of Wyoming, The adjoining claims are the Forest #25 Mining Claim on the West and the Forest #33 Mining Claim on the South and the Forest #43 mining Claim on the East and the mining Claim on the mining

The exterior boundaries of this location are distinctly marked by posts or monuments at each corner its boundaries can be readily traced, viz: BEGINNING AT A point which is approx. 300 ft. E. and 4100 ft. N. from the S.W. Cor. of Sec. 36, T 31 N, R 105 W, 6th P.M., and running thence W. 300 ft.; N. 1500 ft.; E. 600 ft.; S. 1500 ft.; and W. 300 ft. to the pt. of beginning.

Each of the undersigned holding an undivided portion and share of and interest in said claim indicated and designated by the figures set opposite his signature hereto.

Keith Lamoreaux Names of LOCATORS Robert Lamoreaux  
P.O. Box 1914 1928 No. 800W.  
Rock Springs, Wyo. Orem, Utah  
82901 84057  
Locator S and Claimant S

STATE OF WYOMING }  
SUBLETTE } ss.  
County of ~~Sublette~~ } 5 pp  
Filed for record at 5 o'clock M., on the OCT 3 day of 1980 and duly recorded in Book 80 A of Mining Records at Page 40  
County Clerk and ex-officio Register of Deeds Deputy  
Indexed Abstracted Recorded 40



NOTICE IS HEREBY GIVEN, That the undersigned Robert Lamoreaux and  
Keith Lamoreaux  
who are Citizens S of the United States, did on the 19th day of Sept.  
A. D., 1980, discover a quartz lode or vein bearing gold, silver, \_\_\_\_\_ and other valuable  
metals, with at least one well defined wall, to be known as the Forest #43  
Quartz Lode Mining Claim, and did on said day locate and claim by virtue of Chapter 6, of Title XXXII, of  
the Revised Statutes of the United States and laws of Wyoming and situated in the N.W. 1/4  
of Sec. 36, T 31 N; R 105 W; 6th P.M. and running  
1500 feet in a North direction  
from the center of the discovery ~~shaft~~ (at which ~~shaft~~ point this notice and statement is posted) and 300  
feet on each side from the middle or center of said lode or vein at the surface, comprising in all  
1500 feet in length along said lode or vein and 600  
feet in width.

THIS LODE IS SITUATED IN an unorganized (unorganized) Mining District,  
in the County of Sublette, State of Wyoming,  
The adjoining claims are the Forest #42 Mining Claim  
on the West and the Forest #34 Mining  
Claim on the South and the Forest #44 mining  
Claim on the East and the \_\_\_\_\_ mining  
Claim on the \_\_\_\_\_

The exterior boundaries of this location are distinctly marked by posts or monuments at each corner  
its boundaries can be readily traced, viz:  
BEGINNING AT A point which is approx. 900 ft. E. and 4100 ft. N. from  
the S.W. Cor. of Sec. 36, T 31 N, R 105 W, 6th P.M., and running  
thence W. 300 ft.; N. 1500 ft.; E. 600 ft.; S. 1500 ft.; and  
W. 300 ft. to the pt. of beginning.

Each of the undersigned holding an undivided portion and share of and interest in said claim indicated  
and designated by the figures set opposite his signature hereto.

Names of LOCATORS	
<u>Keith Lamoreaux</u>	<u>Robert Lamoreaux</u>
<u>P.O. Box 1914</u>	<u>1928 No. 800 W.</u>
<u>Rock Springs, Wyo</u>	<u>Orem, Utah</u>
<u>82901</u>	<u>84057</u>
Locator <u>5</u> and Claimant <u>5</u>	

STATE OF WYOMING  
SUBLETTE } ss.  
County of ~~Freemont~~  
Filed for record at \_\_\_\_\_ o'clock P.M., on the OCT 8 day of 1980 and duly  
recorded in Book 30 A of Mining Records at Page 41  
Deputy  
County Clerk and ex-officio Register of Deeds  
Indexed \_\_\_\_\_ Abstracted \_\_\_\_\_ Recorded \_\_\_\_\_



NOTICE IS HEREBY GIVEN, That the undersigned Robert Lamoreaux and  
Keith Lamoreaux

who are S Citizen S of the United States, did on the 19th day of Sept.  
A. D., 1980, discover a quartz lode or vein bearing gold, silver, \_\_\_\_\_ and other valuable  
metals, with at least one well defined wall, to be known as \_\_\_\_\_

the Revised Statutes of the United States and laws of Wyoming \_\_\_\_\_ and situated in the N.W. \_\_\_\_\_  
of Sec. 36, T 31 N; R 105 W; 6th P.M. and running  
1500 feet in a North \_\_\_\_\_ direction  
feet in x x x \_\_\_\_\_

from the center of the discovery ~~point~~ <sup>point</sup> (at which ~~point~~ <sup>point</sup> this notice and statement is posted) and 300  
feet on each side from the middle or center of said lode or vein at the surface, comprising in all \_\_\_\_\_  
1500 feet in length along said lode or vein and 600  
feet in width.

THIS LODE IS SITUATED IN an unorganized \_\_\_\_\_ (unorganized) Mining District,  
in the County of Sublette \_\_\_\_\_, State of Wyoming, \_\_\_\_\_  
The adjoining claims are the Forest #43 \_\_\_\_\_ Mining Claim  
on the West \_\_\_\_\_ and the Forest #35 \_\_\_\_\_ Mining  
Claim on the South \_\_\_\_\_ and the Forest #45 \_\_\_\_\_ mining  
Claim on the East \_\_\_\_\_ and the \_\_\_\_\_ mining  
Claim on the \_\_\_\_\_

The exterior boundaries of this location are distinctly marked by posts or monuments at each corner  
its boundaries can be readily traced, viz:

BEGINNING AT A point which is approx. 1500 ft. E. and 4100 ft. N. from  
the S.W. Cor. of Sec. 36, T 31 N, R 105 W, 6th P.M., and running  
thence W. 300 ft.; N. 1500 ft.; E. 600 ft.; S. 1500 ft.; and  
W. 300 ft. to the pt. of beginning.

Each of the undersigned holding an undivided portion and share of and interest in said claim indicated  
and designated by the figures set opposite his signature hereto.

## Names of LOCATORS

Keith Lamoreaux  
P.O. Box 1914  
Rock Springs, Wyo.  
82901

Robert Lamoreaux  
1928 No. 800 W.  
Orem, Utah  
84057

Locator S and Claimant S

STATE OF WYOMING

SUBLETTE

County of ~~Freemont~~

ss.

No.

181603

Fees

Filed for record at \_\_\_\_\_ o'clock \_\_\_\_\_ M., on the \_\_\_\_\_ day of \_\_\_\_\_ 1980 and duly  
recorded in Book 80 A of Mining Records at Page 42

Deputy  
County Clerk and ex-officio Register of Deeds

Deputy

Indexed \_\_\_\_\_ Abstracted \_\_\_\_\_ Recorded \_\_\_\_\_



NOTICE IS HEREBY GIVEN, That the undersigned Robert Lamoreaux and Keith Lamoreaux

who are Citizen S of the United States, did on the 19th day of Sept. A. D., 1980, discover a quartz lode or vein bearing gold, silver, and other valuable metals, with at least one well defined wall, to be known as the Forest #45 Quartz Lode Mining Claim, and did on said day locate and claim by virtue of Chapter 6, of Title XXXII, of the Revised Statutes of the United States and laws of Wyoming and situated in the N.W. 1/4 of Sec. 36, T 31 N; R 105 W; 6th P.M. and running 1500 feet in a North direction from the center of the discovery shaft (at which point this notice and statement is posted) and 300 feet on each side from the middle or center of said lode or vein at the surface, comprising in all 1500 feet in length along said lode or vein and 600 feet in width.

THIS LODE IS SITUATED IN an unorganized (unorganized) Mining District, in the County of Sublette, State of Wyoming, The adjoining claims are the Forest #44 Mining Claim on the West and the Forest #36 Mining Claim on the South and the Forest #46 mining Claim on the East and the mining Claim on the mining

The exterior boundaries of this location are distinctly marked by posts or monuments at each corner its boundaries can be readily traced, viz:  
BEGINNING AT A point which is approx. 2100 ft. E. and 4100 ft. N. from the S.W. Cor. of Sec. 36, T 31 N, R 105 W, 6th P.M., and running thence W. 300 ft.; N. 1500 ft.; E. 600 ft.; S. 1500 ft.; and W. 300 ft. to the pt. of beginning.

Each of the undersigned holding an undivided portion and share of and interest in said claim indicated and designated by the figures set opposite his signature hereto.

Names of LOCATORS	
<u>Keith Lamoreaux</u>	<u>Robert Lamoreaux</u>
<u>P.O. Box 1914</u>	<u>1928 No 800 W.</u>
<u>Rock Springs, Wyo</u>	<u>Orem, Utah</u>
<u>82901</u>	<u>84057</u>

Locator 5 and Claimant 5

STATE OF WYOMING } ss. No. 181604 Fees 4  
SUBLETTE  
County of Sublette  
Filed for record at 5 o'clock P.M. on the OCT 3 day of 1980 and duly recorded in Book 80 A of Mining Records at Page 43  
[Signature]  
County Clerk and ex-officio Register of Deeds Deputy  
Indexed Abstracted Recorded 43



NOTICE IS HEREBY GIVEN, That the undersigned Robert Lamoreaux and  
Keith Lamoreaux

who are Citizen s of the United States, did on the 19th day of Sept.

A. D., 1980, discover a quartz lode or vein bearing gold, silver, \_\_\_\_\_ and other valuable metals, with at least one well defined wall, to be known as the Forest #46

Quartz Lode Mining Claim, and did on said day locate and claim by virtue of Chapter 6, of Title XXXII, of the Revised Statutes of the United States and laws of Wyoming and situated in the N.E. 1/4  
of Sec. 36, T 31 N; R 105 W; 6th P.M. and running

1500 feet in a North direction

feet in a direction

from the center of the discovery ~~shaft~~ <sup>point</sup> (at which ~~shaft~~ this notice and statement is posted) and 300  
feet on each side from the middle or center of said lode or vein at the surface, comprising in all \_\_\_\_\_  
\_\_\_\_\_ 1500 feet in length along said lode or vein and 600  
feet in width.

THIS LODE IS SITUATED IN an unorganized (unorganized) Mining District,  
in the County of Sublette, State of Wyoming, \_\_\_\_\_

The adjoining claims are the Forest #45 Mining Claim  
on the West and the Forest #37 Mining  
Claim on the South and the Forest #47 mining  
Claim on the East and the \_\_\_\_\_ mining  
Claim on the \_\_\_\_\_

The exterior boundaries of this location are distinctly marked by posts or monuments at each corner  
its boundaries can be readily traced, viz:

BEGINNING AT A point which is approx. 2700 ft. E. and 4100 ft. N. from  
the S.W. Cor. of Sec. 36, T 31 N, R 105 W, 6th P.M., and running  
thence W. 300 ft.; N. 1500 ft.; E. 600 ft.; S. 1500 ft.; and  
W. 300 ft. to the pt. of beginning.

Each of the undersigned holding an undivided portion and share of and interest in said claim indicated and designated by the figures set opposite his signature hereto.

### Names of LOCATORS

Keith Lamoreaux

P.O. Box 1914

Rock Springs, Wyo  
8290

8290

Robert Lamoreaux

1928 No. 800W.

Orem, Utah

84057

Locator S and Claimant S

STATE OF WYOMING

SUBLETTE

County of ~~Frederick~~

84.

No. 181605 Fees 4

Filed for record at \_\_\_\_\_ o'clock \_\_\_\_\_ M., on the \_\_\_\_\_ day of \_\_\_\_\_ 1920 and duly  
recorded in Book 30 A of Mining Records at Page 44

County Clerk and ex-officio Register of Deeds

**Deputy**

Indexed \_\_\_\_\_ Abstracted \_\_\_\_\_ Recorded \_\_\_\_\_



NOTICE IS HEREBY GIVEN, That the undersigned Robert Lamoreaux and  
Keith Lamoreaux

who are Citizen s of the United States, did on the 19th day of Sept.  
A. D., 1980, discover a quartz lode or vein bearing gold, silver, \_\_\_\_\_ and other valuable  
metals, with at least one well defined wall, to be known as the Forest #47  
Quartz Lode Mining Claim, and did on said day locate and claim by virtue of Chapter 6, of Title XXXII, of  
the Revised Statutes of the United States and laws of Wyoming and situated in the N.E. 1/  
of Sec. 36, T 31 N; R 105 W; 6th P.M. and running  
1500 feet in a North \_\_\_\_\_ direction  
feet ~~xxxx~~ \_\_\_\_\_ ~~direction~~  
from the center of the discovery ~~shaft~~ <sup>point</sup> (at which ~~shaft~~ this notice and statement is posted) and 300  
feet on each side from the middle or center of said lode or vein at the surface, comprising in all \_\_\_\_\_  
1500 feet in length along said lode or vein and 600  
feet in width.

THIS LODGE IS SITUATED IN an unorganized \_\_\_\_\_ (unorganized) Mining District,  
in the County of Sublette, State of Wyoming, \_\_\_\_\_  
The adjoining claims are the Forest #46 \_\_\_\_\_ Mining Claim  
on the West \_\_\_\_\_ and the Forest #38 \_\_\_\_\_ Mining  
Claim on the South \_\_\_\_\_ and the Forest #48 \_\_\_\_\_ mining  
Claim on the East \_\_\_\_\_ and the \_\_\_\_\_ mining  
Claim on the \_\_\_\_\_

The exterior boundaries of this location are distinctly marked by posts or monuments at each corner  
its boundaries can be readily traced, viz:  
BEGINNING AT A point which is approx. 3300 ft. E. and 4100 ft. N. from  
the S.W. Cor. of Sec. 36, T 31 N, R 105 W, 6th P.M., and running  
thence W. 300 ft.; N. 1500 ft.; E. 600 ft.; S. 1500 ft.; and  
W. 300 ft. to the pt. of beginning.

Each of the undersigned holding an undivided portion and share of and interest in said claim indicate  
and designated by the figures set opposite his signature hereto.

Names of LOCATORS	
<u>Keith Lamoreaux</u>	<u>Robert Lamoreaux</u>
<u>P.O. Box 1914</u>	<u>1928 No. 800 W.</u>
<u>Rock Springs, Wyo.</u>	<u>Orem Utah</u>
<u>82901</u>	<u>84057</u>
Locator <u>s</u> and Claimant <u>s</u>	

STATE OF WYOMING  
SUBLETTE } ss.  
County of ~~xxxxxx~~  
Filed for record at 5 o'clock P.M., on the \_\_\_\_\_ day of OCT 8, 1980 and duly  
recorded in Book 80 A of Mining Records at Page 45  
\_\_\_\_\_ Deputy  
County Clerk and ex-officio Register of Deeds  
Indexed \_\_\_\_\_ Abstracted \_\_\_\_\_ Recorded \_\_\_\_\_



NOTICE IS HEREBY GIVEN, That the undersigned Robert Lamoreaux and  
Keith Lamoreaux

who are Citizen s of the United States, did on the 19th day of Sept.  
A. D., 1980, discover a quartz lode or vein bearing gold, silver, \_\_\_\_\_ and other valuable  
metals, with at least one well defined wall, to be known as the Forest #48  
Quartz Lode Mining Claim, and did on said day locate and claim by virtue of Chapter 6, of Title XXXII, of  
the Revised Statutes of the United States and laws of Wyoming \_\_\_\_\_ and situated in the N.E. 1/  
\_\_\_\_\_ of Sec. 36, T 31 N; R 105 W; 6th P.M. and running  
\_\_\_\_\_ 1500 feet in a North \_\_\_\_\_ direction  
\_\_\_\_\_ ~~feet xxx~~ \_\_\_\_\_ ~~direction~~  
from the center of the discovery ~~xxxx~~ <sup>point</sup> (at which ~~xxxx~~ this notice and statement is posted) and 300  
feet on each side from the middle or center of said lode or vein at the surface, comprising in all \_\_\_\_\_  
\_\_\_\_\_ 1500 feet in length along said lode or vein and \_\_\_\_\_ 600  
feet in width.

THIS LODE IS SITUATED IN an unorganized (unorganized) Mining District,  
in the County of Sublette, State of Wyoming,  
The adjoining claims are the Forest #47 Mining Claim  
on the West and the Forest #39 Mining  
Claim on the South and the Forest #49 mining  
Claim on the East and the \_\_\_\_\_ mining  
Claim on the \_\_\_\_\_

The exterior boundaries of this location are distinctly marked by posts or monuments at each corner its boundaries can be readily traced, viz:

BEGINNING AT A point which is approx. 3900 ft. E. and 4100 ft. N. from  
the S.W. Cor. of Sec. 36, T 31 N, R 105 W, 6th P.M., and running  
thence W. 300 ft.; N. 1500 ft.; E. 600 ft.; S. 1500 ft.; and  
W. 300 ft. to the pt. of beginning.

Each of the undersigned holding an undivided portion and share of and interest in said claim indicated and designated by the figures set opposite his signature hereto.

### Names of LOCATORS

Keith Samoray  
P.O. Box 1914  
Rock Springs, Wyo.  
82901

ATORS  
Robert Lamoreaux  
1928 No. 800 W.  
Orem, Utah  
84057

Locator S and Claimant S

STATE OF WYOMING

SUBLETTE

County of Fremont

88.

No. **181607** Fees **\$ 4**

OCT 9

Filed for record at \_\_\_\_\_ o'clock \_\_\_\_\_ M., on the \_\_\_\_\_ day of \_\_\_\_\_ 1980 and duly  
recorded in Book 80 of Mining Records at Page 46.

County Clerk and ex-officio Register of Deeds

Deputy

Indexed \_\_\_\_\_ Abstracted \_\_\_\_\_ Recorded \_\_\_\_\_



NOTICE IS HEREBY GIVEN, That the undersigned Robert Lamoreaux and  
Keith Lamoreaux  
who are Citizen s of the United States, did on the 19th day of Sept.  
A. D., 1980, discover a quartz lode or vein bearing gold, silver, \_\_\_\_\_ and other valuable  
metals, with at least one well defined wall, to be known as the Forest #49  
Quartz Lode Mining Claim, and did on said day locate and claim by virtue of Chapter 6, of Title XXXII, of  
the Revised Statutes of the United States and laws of Wyoming and situated in the N.E. 1/4  
of Sec. 36, T 31 N; R 105 W; 6th P.M. and running  
1500 feet in a North direction  
~~feet xxx~~ feet xxx direction  
from the center of the discovery ~~xxx~~ <sup>point</sup> (at which ~~xxx~~ this notice and statement is posted) and 300  
feet on each side from the middle or center of said lode or vein at the surface, comprising in all \_\_\_\_\_  
1500 feet in length along said lode or vein and 600  
feet in width.

THIS LODE IS SITUATED IN an unorganized (unorganized) Mining District,  
in the County of Sublette, State of Wyoming,  
The adjoining claims are the Forest #48 Mining Claim  
on the West and the Forest #40 Mining  
Claim on the South and the Forest #50 mining  
Claim on the East and the \_\_\_\_\_ mining  
Claim on the \_\_\_\_\_

The exterior boundaries of this location are distinctly marked by posts or monuments at each corner its boundaries can be readily traced, viz:

**BEGINNING AT** A point which is approx. 4500 ft. E. and 4100 ft. N. from  
the S.W. Cor. of Sec. 36, T 31 N, R 105 W, 6th P.M., and running  
thence W. 300 ft.; N. 1500 ft.; E. 600 ft.; S. 1500 ft.; and  
W. 300 ft. to the pt. of beginning.

Each of the undersigned holding an undivided portion and share of and interest in said claim indicated and designated by the figures set opposite his signature hereto.

Keith Lamoreaux

### Names of LOCATORS

ORS  
Robert Lamoreaux

P.O. Box 1914

1928 No. 800 W.

Rock Springs, Wyo

Orem, Utah

82901

84057

Locator 5 and Claimant 5

STATE OF WYOMING

SUBLETTE

County of Fremont

55.

No. \_\_\_\_\_ Fees \_\_\_\_\_

Filed for record at \_\_\_\_\_ o'clock \_\_\_\_\_ P.M., on the \_\_\_\_\_ day of \_\_\_\_\_ 1980 and duly

recorded in Book 30 87 of Mining Records at Page 47.

County Clerk and ex-officio Register of Deeds

**Deputy**

Indexed \_\_\_\_\_ Abstracted \_\_\_\_\_ Recorded \_\_\_\_\_



NOTICE IS HEREBY GIVEN, That the undersigned Robert Lamoreaux and Keith Lamoreaux

who are Citizens of the United States, did on the 19th day of Sept. A. D., 1980, discover a quartz lode or vein bearing gold, silver, and other valuable metals, with at least one well defined wall, to be known as the Forest #50 Quartz Lode Mining Claim, and did on said day locate and claim by virtue of Chapter 6, of Title XXXII, of the Revised Statutes of the United States and laws of Wyoming and situated in the N.E. 1/4 of Sec. 36, T 31 N; R 105 W; 6th P.M. and running 1500 feet in a North direction from the center of the discovery point (at which this notice and statement is posted) and 300 feet on each side from the middle or center of said lode or vein at the surface, comprising in all 1500 feet in length along said lode or vein and 600 feet in width.

THIS LODE IS SITUATED IN an unorganized (unorganized) Mining District, in the County of Sublette, State of Wyoming, The adjoining claims are the Forest #49 Mining Claim on the West and the Forest #41 Mining Claim on the South and the Forest #75 mining Claim on the East and the mining Claim on the

The exterior boundaries of this location are distinctly marked by posts or monuments at each corner its boundaries can be readily traced, viz: BEGINNING AT A point which is approx. 5100 ft. E. and 4100 ft. N. from the S.W. Cor. of Sec. 36, T 31 N, R 105 W, 6th P.M., and running thence W. 300 ft.; N. 1500 ft.; E. 600 ft.; S. 1500 ft.; and W. 300 ft. to the pt. of beginning.

Each of the undersigned holding an undivided portion and share of and interest in said claim indicated and designated by the figures set opposite his signature hereto.

Names of LOCATORS Keith Lamoreaux Robert Lamoreaux P.O. Box 1914 1928 No. 800 W. Rock Springs, Wyo. 82901 84057

Locator S and Claimant S

STATE OF WYOMING } ss. No. 181609 Fees 4 SUBLETTE County of Sublette } Filed for record at 5 o'clock P.M., on the 10th day of OCT 3 1980 and duly recorded in Book 30-A of Mining Records at Page 48 County Clerk and ex-officio Register of Deeds Deputy Indexed Abstracted Recorded



Indexed \_\_\_\_\_ Abstracted \_\_\_\_\_ Recorded \_\_\_\_\_



NOTICE IS HEREBY GIVEN, That the undersigned Robert Lamoreaux and  
Keith Lamoreaux  
 who are Citizen s of the United States, did on the 19th day of Sept.  
 A. D., 1980, discover a quartz lode or vein bearing gold, silver, \_\_\_\_\_ and other valuable  
 metals, with at least one well defined wall, to be known as the Forest #52  
 Quartz Lode Mining Claim, and did on said day locate and claim by virtue of Chapter 6, of Title XXXII, of  
 the Revised Statutes of the United States and laws of Wyoming and situated in the S.W. 1/  
of Sec. 31, T 31 N; R 104 W; 6th P.M. and running  
1500 feet in a North direction  
from the center of the discovery ~~shaft~~ <sup>point</sup> (at which ~~this~~ notice and statement is posted) and 300  
feet on each side from the middle or center of said lode or vein at the surface, comprising in all  
1500 feet in length along said lode or vein and 600  
feet in width.

THIS LODE IS SITUATED IN an unorganized (unorganized) Mining District,  
 in the County of Sublette, State of Wyoming,  
 The adjoining claims are the Forest #51 Mining Claim  
 on the West and the Forest #53 Mining  
 Claim on the East and the Forest #60 mining  
 Claim on the North and the \_\_\_\_\_ mining  
 Claim on the \_\_\_\_\_

The exterior boundaries of this location are distinctly marked by posts or monuments at each corner  
 its boundaries can be readily traced, viz:  
 BEGINNING AT A point which is approx. 900 ft. E. from the S.W. Cor.  
of Sec. 31, T 31 N, R 104 W, 6th P.M., and running  
thence W. 300 ft.; N. 1500 ft.; E. 600 ft.; S. 1500 ft.; and  
W. 300 ft. to the pt. of beginning.

Each of the undersigned holding an undivided portion and share of and interest in said claim indicated  
 and designated by the figures set opposite his signature hereto.

<u>Keith Lamoreaux</u>		<u>Robert Lamoreaux</u>	
<u>P.O. Box 1914</u>		<u>1928 No. 800 W.</u>	
<u>Rock Springs, Wyo.</u>		<u>Orem, Utah</u>	
<u>82901</u>		<u>84057</u>	

Locators and Claimants

STATE OF WYOMING	} ss.	181511	Fees <u>4</u>
SUBLETTE		No. _____	
County of <del>Fremont</del>		OCT 3	19 <u>80</u> and duly
Filed for record at _____ o'clock _____ M., on the _____ day of _____		50	
recorded in Book <u>50 A</u> of Mining Records at Page _____			
<u>County Clerk and ex-officio Register of Deeds</u>			Deputy
Indexed _____ Abstracted _____ Recorded _____			



NOTICE IS HEREBY GIVEN, That the undersigned <sup>57</sup> Robert Lamoreaux and Keith Lamoreaux

who are Citizens of the United States, did on the 19th day of Sept. A. D., 1980, discover a quartz lode or vein bearing gold, silver, and other valuable metals, with at least one well defined wall, to be known as the Forest #53 Quartz Lode Mining Claim, and did on said day locate and claim by virtue of Chapter 6, of Title XXXII, of the Revised Statutes of the United States and laws of Wyoming and situated in the S.W. 1/4 of Sec. 31, T 31 N; R 104 W; 6th P.M. and running 1500 feet in a North direction ~~text xxx~~ ~~direction~~ from the center of the discovery ~~mark~~ <sup>point</sup> (at which ~~mark~~ this notice and statement is posted) and 300 feet on each side from the middle or center of said lode or vein at the surface, comprising in all 1500 feet in length along said lode or vein and 600 feet in width.

THIS LODGE IS SITUATED IN an unorganized (unorganized) Mining District, in the County of Sublette, State of Wyoming, The adjoining claims are the Forest #52 Mining Claim on the West and the Muddy #1 Mining Claim on the South and the Forest #54 mining Claim on the East and the Forest #61 mining Claim on the North

The exterior boundaries of this location are distinctly marked by posts or monuments at each corner its boundaries can be readily traced, viz:

BEGINNING AT A point which is approx. 1500 ft. E. from the S.W. Cor. of Sec. 31, T 31 N, R 104 W, 6th P.M., and running thence W. 300 ft.; N. 1500 ft.; E. 600 ft.; S. 1500 ft.; and W. 300 ft. to the pt. of beginning.

Each of the undersigned holding an undivided portion and share of and interest in said claim indicated and designated by the figures set opposite his signature hereto.

Names of LOCATORS

Keith Lamoreaux  
P.O. Box 1914  
Rock Springs, Wyo  
82901

Robert Lamoreaux  
1928 No. 800 W.  
Orem, Utah  
84057

Locator S and Claimant S

STATE OF WYOMING

SUBLETTE

County of ~~Franklin~~

ss.

5

P.M.

Filed for record at o'clock M., on the OCT 3 1980 day of and duly recorded in Book 17 of Mining Records at Page 51

County Clerk and ex-officio Registrar of Deeds

Deputy

Indexed Abstracted Recorded



NOTICE IS HEREBY GIVEN, That the undersigned Robert Lamoreaux and  
Keith Lamoreaux  
who are Citizens of the United States, did on the 19th day of Sept.  
A. D., 1980, discover a quartz lode or vein bearing gold, silver, and other valuable  
metals, with at least one well defined wall, to be known as the Forest #54  
Quartz Lode Mining Claim, and did on said day locate and claim by virtue of Chapter 6, of Title XXXII, of  
the Revised Statutes of the United States and laws of Wyoming and situated in the S.W. 1/4  
of Sec. 31, T 31 N; R 104 W; 6th P.M. and running  
1500 feet in a North direction  
~~feet xxx~~ direction  
from the center of the discovery ~~shaft~~ <sup>point</sup> (at which ~~shaft~~ this notice and statement is posted) and 300  
feet on each side from the middle or center of said lode or vein at the surface, comprising in all 1500  
feet in length along said lode or vein and 600  
feet in width.

THIS LODE IS SITUATED IN an unorganized (unorganized) Mining District,  
in the County of Sublette, State of Wyoming,  
The adjoining claims are the Forest #53 Mining Claim  
on the West and the Muddy #2 Mining  
Claim on the South and the Forest #55 mining  
Claim on the East and the Forest #62 mining  
Claim on the North

The exterior boundaries of this location are distinctly marked by posts or monuments at each corner  
its boundaries can be readily traced, viz:  
BEGINNING AT A point which is approx. 2100 ft. E. from the S.W. Cor.  
of Sec. 31, T 31 N, R 104 W, 6th P.M., and running thence W.  
300 ft.; N. 1500 ft.; E. 600 ft.; S. 1500 ft.; and W. 300 ft.  
to the pt. of beginning.

Each of the undersigned holding an undivided portion and share of and interest in said claim indicated  
and designated by the figures set opposite his signature hereto.

Names of LOCATORS	
<u>Keith Lamoreaux</u>	<u>Robert Lamoreaux</u>
<u>P.O. Box 1914</u>	<u>1928 No. 800 W.</u>
<u>Rock Springs, Wyo.</u>	<u>Orem, Utah</u>
<u>82901</u>	<u>84057</u>
Locator <u>5</u> and Claimant <u>5</u>	

STATE OF WYOMING }  
SUBLETTE } ss.  
County of ~~Fremont~~ }  
Filed for record at 5 o'clock P.M. on the 0CT 3 1980 and duly  
recorded in Book 30 A of Mining Records at Page 52  
County Clerk and ex-officio Register of Deeds Deputy  
Indexed Abstracted Recorded 52



NOTICE IS HEREBY GIVEN, That the undersigned Robert Lamoreaux and  
Keith Lamoreaux

who are Citizen s of the United States, did on the 19th day of Sept.  
A. D., 1980, discover a quartz lode or vein bearing gold, silver, \_\_\_\_\_ and other valuable  
metals, with at least one well defined wall, to be known as the Forest #55  
Quartz Lode Mining Claim, and did on said day locate and claim by virtue of Chapter 6, of Title XXXII, of  
the Revised Statutes of the United States and laws of Wyoming \_\_\_\_\_ and situated in the S.E. 1/4  
of Sec. 31, T 31 N; R 104 W; 6th P.M. and running  
1500 feet in a North \_\_\_\_\_ direction  
~~XXXXXX~~ \_\_\_\_\_ ~~XXXXXX~~ direction  
from the center of the discovery ~~shaft~~ <sup>point</sup> (at which ~~shaft~~ this notice and statement is posted) and 300  
feet on each side from the middle or center of said lode or vein at the surface, comprising in all \_\_\_\_\_  
1500 feet in length along said lode or vein and 600  
feet in width.

THIS LODE IS SITUATED IN an unorganized \_\_\_\_\_ (unorganized) Mining District,  
in the County of Sublette, State of Wyoming, \_\_\_\_\_  
The adjoining claims are the Forest #53 \_\_\_\_\_ Mining Claim  
on the West \_\_\_\_\_ and the Muddy #3 \_\_\_\_\_ Mining  
Claim on the South \_\_\_\_\_ and the Forest #56 \_\_\_\_\_ mining  
Claim on the East \_\_\_\_\_ and the Forest #63 \_\_\_\_\_ mining  
Claim on the North \_\_\_\_\_

The exterior boundaries of this location are distinctly marked by posts or monuments at each corner  
its boundaries can be readily traced, viz:  
BEGINNING AT A point which is approx. 2700 ft. E. from the S.W. Cor.  
of Sec. 31, T 31 N, R 104 W, 6th P.M., and running thence W.  
300 ft.; N. 1500 ft.; E. 600 ft.; S. 1500 ft.; and W. 300 ft.  
to the pt. of beginning.

Each of the undersigned holding an undivided portion and share of and interest in said claim indicated  
and designated by the figures set opposite his signature hereto.

Keith Lamoreaux  
P.O. Box 1914  
Rock Springs, Wyo.  
82901

Names of LOCATORS

Robert Lamoreaux  
1928 No. 800 W.  
Orem, Utah  
84057

Locator s and Claimant s

STATE OF WYOMING

SUBLETTE

County of ~~XXXXXXXX~~

ss.

No.

181614

Fees

4

Filed for record at 5 o'clock P.M., on the \_\_\_\_\_ day of OCT 3 1980 and duly  
recorded in Book 3077 of Mining Records at Page 53

[Signature]  
County Clerk and ex-officio Register of Deeds

Deputy

Indexed \_\_\_\_\_ Abstracted \_\_\_\_\_ Recorded \_\_\_\_\_



NOTICE IS HEREBY GIVEN, That the undersigned Robert Lamoreaux and Keith Lamoreaux

who are Citizen S of the United States, did on the 19th day of Sept. A. D., 1980, discover a quartz lode or vein bearing gold, silver, and other valuable metals, with at least one well defined wall, to be known as the Forest #56 Quartz Lode Mining Claim, and did on said day locate and claim by virtue of Chapter 6, of Title XXXII, of the Revised Statutes of the United States and laws of Wyoming and situated in the S.E. 1/4 of Sec. 31, T 31 N; R 104 W; 6th P.M. and running 1500 feet in a North direction from the center of the discovery ~~mine~~ point (at which ~~mine~~ this notice and statement is posted) and 300 feet on each side from the middle or center of said lode or vein at the surface, comprising in all 1500 feet in length along said lode or vein and 600 feet in width.

THIS LODE IS SITUATED IN an unorganized (unorganized) Mining District, in the County of Sublette, State of Wyoming, The adjoining claims are the Forest #55 Mining Claim on the West and the Muddy #4 Mining Claim on the South and the Forest #57 mining Claim on the East and the Forest #64 mining Claim on the North

The exterior boundaries of this location are distinctly marked by posts or monuments at each corner its boundaries can be readily traced, viz: BEGINNING AT A point which is approx. 3300 ft. E. from the S.W. Cor. of Sec. 31, T 31 N, R 104 W, 6th P.M., and running thence W. 300 ft.; N. 1500 ft.; E. 600 ft.; S. 1500 ft.; and W. 300 ft. to the pt. of beginning.

Each of the undersigned holding an undivided portion and share of and interest in said claim indicated and designated by the figures set opposite his signature hereto.

Names of LOCATORS Keith Lamoreaux Robert Lamoreaux P.O. Box 1914 1928 No. 800 W. Rock Springs, Wyo. 82901. Orem, Utah 84057

Locator 1 and Claimant 2

STATE OF WYOMING } ss. No. 181615 Fees 4 SUBLETTE County of Fremont } Filed for record at 5 o'clock M., on the OCT 3 1980 and duly recorded in Book 30 A of Mining Records at Page 54 County Clerk and ex-officio Register of Deeds Deputy Indexed Abstracted Recorded



NOTICE IS HEREBY GIVEN, That the undersigned Robert Lamoreaux and Keith Lamoreaux

who are Citizen S of the United States, did on the 19th day of Sept. A. D., 1980, discover a quartz lode or vein bearing gold, silver, and other valuable metals, with at least one well defined wall, to be known as the Forest #57 Quartz Lode Mining Claim, and did on said day locate and claim by virtue of Chapter 6, of Title XXXII, of the Revised Statutes of the United States and laws of Wyoming and situated in the S.E. 1/4 of Sec. 31, T 31 N; R 104 W; 6th P.M. and running 1500 feet in a North direction ~~from the center of the discovery~~ ~~XXXX~~ ~~XXXXXX~~ point (at which ~~XXXX~~ this notice and statement is posted) and 300 feet on each side from the middle or center of said lode or vein at the surface, comprising in all 1500 feet in length along said lode or vein and 600 feet in width.

THIS LODE IS SITUATED IN an unorganized (unorganized) Mining District, in the County of Sublette, State of Wyoming, The adjoining claims are the Forest #56 Mining Claim on the West and the Muddy #5 Mining Claim on the South and the Forest #58 mining Claim on the East and the Forest #65 mining Claim on the North

The exterior boundaries of this location are distinctly marked by posts or monuments at each corner its boundaries can be readily traced, viz: BEGINNING AT A point which is approx. 3900 ft. E. from the S.W. Cor. of Sec. 31, T 31 N, R 104 W, 6th P.M., and running thence W. 300 ft.; N. 1500 ft.; E. 600 ft.; S. 1500 ft.; and W. 300 ft. to the pt. of beginning.

Each of the undersigned holding an undivided portion and share of and interest in said claim indicated and designated by the figures set opposite his signature hereto.

Names of LOCATORS Keith Lamoreaux Robert Lamoreaux P.O. Box 1914 1928 No. 800 W. Rock Springs, Wyo. 82901 Orem, Utah 84057 Locator 5 and Claimant 2

STATE OF WYOMING } ss. No. 181616 Fees 4 SUBLETTE County of ~~XXXXXXXX~~ Filed for record at o'clock M., on the OCT 3 1980 and duly recorded in Book 30 of Mining Records at Page 55 County Clerk and ex-officio Register of Deeds Deputy Indexed Abstracted Recorded







NOTICE IS HEREBY GIVEN, That the undersigned Robert Lamoreaux and Keith Lamoreaux

who are Citizens of the United States, did on the 19th day of Sept. A. D., 1980, discover a quartz lode or vein bearing gold, silver, and other valuable metals, with at least one well defined wall, to be known as the Forest #59 Quartz Lode Mining Claim, and did on said day locate and claim by virtue of Chapter 6, of Title XXXII, of the Revised Statutes of the United States and laws of Wyoming and situated in the N.W. 1/4 and S.W. 1/4 of Sec. 31, T 31 N; R 104 W; 6th P.M. and running 1500 feet in a North direction from the center of the discovery point (at which this notice and statement is posted) and 300 feet on each side from the middle or center of said lode or vein at the surface, comprising in all 1500 feet in length along said lode or vein and 600 feet in width.

THIS LODE IS SITUATED IN an unorganized (unorganized) Mining District, in the County of Sublette, State of Wyoming, The adjoining claims are the Forest #41 Mining Claim on the West and the Forest #51 Mining Claim on the South and the Forest #60 mining Claim on the East and the Forest #67 mining Claim on the North

The exterior boundaries of this location are distinctly marked by posts or monuments at each corner its boundaries can be readily traced, viz: BEGINNING AT A point which is approx. 300 ft. E. and 1500 ft. N. from the S.W. Cor. of Sec. 31, T 31 N, R 104 W, 6th P.M., and running thence W. 300 ft.; N. 1500 ft.; E. 600 ft.; S. 1500 ft.; and W. 300 ft. to the pt. of beginning.

Each of the undersigned holding an undivided portion and share of and interest in said claim indicated and designated by the figures set opposite his signature hereto.

Names of LOCATORS Keith Lamoreaux Robert Lamoreaux P.O. Box 1914 1928 No. 800 W. Rock Springs, Wyo. Orem, Utah 82901 84057

Locator 2 and Claimant

STATE OF WYOMING } ss. No. 181618 Fees 4 SUBLETTE } 5 P.M. County of Fremont } Filed for record at o'clock M., on the OCT 3 1980 and duly recorded in Book 30 of Mining Records at Page 57 County Clerk and ex officio Register of Deeds Deputy Indexed Abstracted Recorded



NOTICE IS HEREBY GIVEN, That the undersigned Robert Lamoreaux and  
Keith Lamoreaux

who are Citizen S of the United States, did on the 19th day of Sept.  
A. D., 1980, discover a quartz lode or vein bearing gold, silver, \_\_\_\_\_ and other valuable  
metals, with at least one well defined wall, to be known as the Forest #60

Quartz Lode Mining Claim, and did on said day locate and claim by virtue of Chapter 6, of Title XXXII, of  
the Revised Statutes of the United States and laws of Wyoming and situated in the N.W. 1/4  
and S.W. 1/4 of Sec. 31, T 31 N; R 104 W; 6th P.M. and running  
1500 feet in a North direction

from the center of the discovery ~~point~~ (at which ~~point~~ this notice and statement is posted) and 300  
feet on each side from the middle or center of said lode or vein at the surface, comprising in all \_\_\_\_\_  
1500 feet in length along said lode or vein and 600  
feet in width.

THIS LODE IS SITUATED IN an unorganized (unorganized) Mining District,  
in the County of Sublette, State of Wyoming, \_\_\_\_\_  
The adjoining claims are the Forest #59 Mining Claim  
on the West and the Forest #52 Mining  
Claim on the South and the Forest #61 mining  
Claim on the East and the Forest #68 mining  
Claim on the North

The exterior boundaries of this location are distinctly marked by posts or monuments at each corner  
its boundaries can be readily traced, viz:

BEGINNING AT A point which is approx. 900 ft. E. and 1500 ft. N. from  
the S.W. Cor. of Sec. 31, T 31 N, R 104 W, 6th P.M., and running  
thence W. 300 ft.; N. 1500 ft.; E. 600 ft.; S. 1500 ft.; and W.  
300 ft. to the pt. of beginning.

Each of the undersigned holding an undivided portion and share of and interest in said claim indicated  
and designated by the figures set opposite his signature hereto.

Keith Lamoreaux  
P.O. Box 1914  
Rock Springs Wyo.  
82901

Names of LOCATORS

Robert Lamoreaux  
1928 No. 800 W.  
Orem, Utah  
84057

Locator 5 and Claimant 2

STATE OF WYOMING

SUBLETTE

County of Sublette

ss.

5 P.M.

No. 181619

Fees 4

Filed for record at \_\_\_\_\_ o'clock \_\_\_\_\_ M., on the \_\_\_\_\_ day of OCT 3 1980 and duly  
recorded in Book 30 A of Mining Records at Page 58

[Signature]  
County Clerk and ex-officio Registrar of Deeds

Deputy

Indexed \_\_\_\_\_ Abstracted \_\_\_\_\_ Recorded \_\_\_\_\_



NOTICE IS HEREBY GIVEN, That the undersigned Robert Lamoreaux and  
Keith Lamoreaux

who are Citizen s of the United States, did on the 19th day of Sept.  
A. D., 1980, discover a quartz lode or vein bearing gold, silver,                      and other valuable  
metals, with at least one well defined wall, to be known as the Forest #61  
Quartz Lode Mining Claim, and did on said day locate and claim by virtue of Chapter 6, of Title XXXII, of  
the Revised Statutes of the United States and laws of Wyoming                      and situated in the N.W. 1/4  
                     and S.W. 1/4 of Sec. 31, T 31 N; R 104 W; 6th P.M. and running  
1500 feet in a North                      direction  
feet x x x                      direction  
from the center of the discovery ~~mark~~ <sup>point</sup> (at which ~~mark~~ this notice and statement is posted) and 300  
feet on each side from the middle or center of said lode or vein at the surface, comprising in all                       
1500 feet in length along said lode or vein and 600  
feet in width.

THIS LODE IS SITUATED IN an unorganized (unorganized) Mining District,  
in the County of Sublette, State of Wyoming,                       
The adjoining claims are the Forest #60 Mining Claim  
on the West and the Forest #53 Mining  
Claim on the South and the Forest #62 mining  
Claim on the East and the Forest #69 mining  
Claim on the North

The exterior boundaries of this location are distinctly marked by posts or monuments at each corner  
its boundaries can be readily traced, viz:  
BEGINNING AT A point which is approx. 1500 ft. E. and 1500 ft. N. from  
the S.W. Cor. of Sec. 31, T 31 N, R 104 W, 6th P.M., and running  
thence W. 300 ft.; N. 1500 ft.; E. 600 ft.; S. 1500 ft.; and W.  
300 ft. to the pt. of beginning.

Each of the undersigned holding an undivided portion and share of and interest in said claim indicated  
and designated by the figures set opposite his signature hereto.

Names of LOCATORS	
<u>Keith Lamoreaux</u>	<u>Robert Lamoreaux</u>
<u>P.O. Box 1914</u>	<u>1928 No. 800 W.</u>
<u>Rock Springs, Wyo.</u>	<u>Orem, Utah</u>
<u>82901</u>	<u>84057</u>

Locator S and Claimant S

STATE OF WYOMING  
SUBLETTE } ss.  
County of ~~Fremont~~ } 5  
Filed for record at 8 o'clock A M., on the 01 day of OCT 1980 and duly  
recorded in Book 80 of Mining Records at Page 59  
                     County Clerk and ex-officio Register of Deeds                      Deputy  
Indexed                      Abstracted                      Recorded



NOTICE IS HEREBY GIVEN, That the undersigned Robert Lamoreaux and Keith Lamoreaux

who are Citizen S of the United States, did on the 19th day of Sept. A. D., 1980, discover a quartz lode or vein bearing gold, silver,                      and other valuable metals, with at least one well defined wall, to be known as the Forest #62 Quartz Lode Mining Claim, and did on said day locate and claim by virtue of Chapter 6, of Title XXXII, of the Revised Statutes of the United States and laws of Wyoming                      and situated in the N.W. 1/4 and S.W. 1/4 of Sec. 31, T 31 N; R 104 W; 6th P.M. and running 1500 feet in a North direction feet xxx direction from the center of the discovery ~~xxx~~ <sup>point</sup> (at which ~~xxx~~ this notice and statement is posted) and 300 feet on each side from the middle or center of said lode or vein at the surface, comprising in all 1500 feet in length along said lode or vein and 600 feet in width.

THIS LODE IS SITUATED IN an unorganized (unorganized) Mining District, in the County of Sublette, State of Wyoming,                       
The adjoining claims are the Forest #61 Mining Claim on the West and the Forest #54 Mining Claim on the South and the Forest #63 mining Claim on the East and the Forest #70 mining Claim on the North

The exterior boundaries of this location are distinctly marked by posts or monuments at each corner its boundaries can be readily traced, viz:

BEGINNING AT A point which is approx. 2100 ft. E. and 1500 ft. N. from the S.W. Cor. of Sec. 31, T 31 N, R 104 W, 6th P.M., and running thence W. 300 ft.; N. 1500 ft.; E. 600 ft.; S. 1500 ft.; and W. 300 ft. to the pt. of beginning.

Each of the undersigned holding an undivided portion and share of and interest in said claim indicated and designated by the figures set opposite his signature hereto.

Names of LOCATORS

Keith Lamoreaux  
P.O. Box 1914  
Rock Springs, Wyo.  
82901

Robert Lamoreaux  
1928 No. 800 W.  
Orem, Utah  
84057

Locator 5 and Claimant 5

STATE OF WYOMING

SUBLETTE

County of ~~Freemont~~

ss.

No.

181621

Fees

Filed for record at 5 o'clock P.M., on the                      day of OCT 3 1980 and duly recorded in Book 30 of Mining Records at Page 60

County Clerk and ex-officio Register of Deeds

Deputy

Indexed                      Abstracted                      Recorded



NOTICE IS HEREBY GIVEN, That the undersigned Robert Lamoreaux and Keith Lamoreaux

who are Citizens S of the United States, did on the 19th day of September A. D., 1980, discover a quartz lode or vein bearing gold, silver, and other valuable metals, with at least one well defined wall, to be known as the Forest #63 Quartz Lode Mining Claim, and did on said day locate and claim by virtue of Chapter 6, of Title XXXII, of the Revised Statutes of the United States and laws of Wyoming and situated in the N.E. 1/4 and S.E. 1/4 of Sec. 31, T 31 N; R 104 W; 6th P.M. and running 1500 feet in a North direction ~~feet in a~~ ~~direction~~ from the center of the discovery ~~shaft~~ <sup>point</sup> (at which ~~shaft~~ this notice and statement is posted) and 300 feet on each side from the middle or center of said lode or vein at the surface, comprising in all 1500 feet in length along said lode or vein and 600 feet in width.

THIS LODE IS SITUATED IN an unorganized (unorganized) Mining District, in the County of Sublette, State of Wyoming, The adjoining claims are the Forest #62 Mining Claim on the West and the Forest #55 Mining Claim on the South and the Forest #64 mining Claim on the East and the Forest #71 mining Claim on the North

The exterior boundaries of this location are distinctly marked by posts or monuments at each corner its boundaries can be readily traced, viz:  
BEGINNING AT A point which is approx. 2700 ft. E. and 1500 ft. N. from the S.W. Cor. of Sec. 31, T 31 N, R 104 W, 6th P.M., and running thence W. 300 ft.; N. 1500 ft.; E. 600 ft.; S. 1500 ft.; and W. 300 ft. to the pt. of beginning.

Each of the undersigned holding an undivided portion and share of and interest in said claim indicated and designated by the figures set opposite his signature hereto.

Names of LOCATORS	
<u>Keith Lamoreaux</u>	<u>Robert Lamoreaux</u>
<u>P.O. Box 1914</u>	<u>1928 No 800 W.</u>
<u>Rock Springs, Wyo.</u>	<u>Orem, Utah</u>
<u>82901</u>	<u>84057</u>
Locator <u>S</u> and Claimant <u>S</u>	

STATE OF WYOMING }  
SUBLETTE } ss.  
County of ~~Fremont~~  
Filed for record at 3:00 o'clock P.M., on the 18 day of OCT 1980 and duly recorded in Book 30A of Mining Records at Page 61  
[Signature]  
County Clerk and ex-officio Register of Deeds Deputy  
Indexed          Abstracted          Recorded



NOTICE IS HEREBY GIVEN, That the undersigned Robert Lamoreaux and  
Keith Lamoreaux

who are Citizen s of the United States, did on the 19th day of Sept.  
A. D., 1980, discover a quartz lode or vein bearing gold, silver,

the Revised Statutes of the United States and laws of Wyoming and situated in the N.E. 1/4  
and S.E. 1/4 of Sec. 31, T 31 N; R 104 W; 6th P.M. and running  
1500 feet in a North direction

Rock X X X  
from the center of the discovery ~~shaft~~ <sup>point</sup> (at which ~~shaft~~ this notice and statement is posted) and 300  
feet on each side from the middle or center of said lode or vein at the surface, comprising in all  
1500 feet in length along said lode or vein and 600  
feet in width.

THIS LODE IS SITUATED IN an unorganized (unorganized) Mining District,  
in the County of Sublette, State of Wyoming,  
The adjoining claims are the Forest #63 Mining Claim  
on the West and the Forest #56 Mining  
Claim on the South and the Forest #65 mining  
Claim on the East and the Forest #72 mining  
Claim on the North

The exterior boundaries of this location are distinctly marked by posts or monuments at each corner  
its boundaries can be readily traced, viz:

BEGINNING AT A point which is approx. 3300 ft. E. and 1500 ft. N. from  
the S.W. Cor. of Sec. 31, T 31 N, R 104 W, 6th P.M., and running  
thence W. 300 ft.; N. 1500 ft.; E. 600 ft.; S. 1500 ft.; and W.  
300 ft. to the pt. of beginning.

Each of the undersigned holding an undivided portion and share of and interest in said claim indicated  
and designated by the figures set opposite his signature hereto.

Names of LOCATORS

Keith Lamoreaux  
P.O. Box 1914  
Rock Springs, Wyo.  
82901

Robert Lamoreaux  
1928 No. 800 W.  
Orem, Utah  
84057

Locator 5 and Claimant 5

STATE OF WYOMING

SUBLETTE

County of ~~Freemont~~

ss.

5

P.M.

No.

181623

Fees

4

Filed for record at 5 o'clock M., on the 19th day of Sept. 1980 and duly  
recorded in Book 307 of Mining Records at Page 62

County Clerk and ex-officio Register of Deeds

Deputy

Indexed        Abstracted        Recorded



NOTICE IS HEREBY GIVEN, That the undersigned Robert Lamoreaux and  
Keith Lamoreaux

who are Citizen S of the United States, did on the 19th day of Sept.  
A. D., 1980, discover a quartz lode or vein bearing gold, silver, and other valuable  
metals, with at least one well defined wall, to be known as the Forest #65  
Quartz Lode Mining Claim, and did on said day locate and claim by virtue of Chapter 6, of Title XXXII, of  
the Revised Statutes of the United States and laws of Wyoming and situated in the N.E. 1/4  
and S.E. 1/4 of Sec. 31, T 31 N; R 104 W; 6th P.M. and running  
1500 feet in a North direction  
~~Rock Rock~~ ~~direction~~  
from the center of the discovery ~~Rock~~ <sup>point</sup> (at which ~~Rock~~ this notice and statement is posted) and 300  
feet on each side from the middle or center of said lode or vein at the surface, comprising in all 1500  
feet in length along said lode or vein and 600  
feet in width.

THIS LODE IS SITUATED IN an unorganized (unorganized) Mining District,  
in the County of Sublette, State of Wyoming,  
The adjoining claims are the Forest #64 Mining Claim  
on the West and the Forest #57 Mining  
Claim on the South and the Forest #66 mining  
Claim on the East and the Forest #73 mining  
Claim on the North

The exterior boundaries of this location are distinctly marked by posts or monuments at each corner  
its boundaries can be readily traced, viz:  
BEGINNING AT A point which is approx. 3900 ft. E. and 1500 ft. N. from  
the S.W. Cor. of Sec. 31, T 31 N, R 104 W, 6th P.M., and running  
thence W. 300 ft.; N. 1500 ft.; E. 600 ft.; S. 1500 ft.; and W.  
300 ft. to the pt. of beginning.

Each of the undersigned holding an undivided portion and share of and interest in said claim indicated  
and designated by the figures set opposite his signature hereto.

Names of LOCATORS	
<u>Keith Lamoreaux</u>	<u>Robert Lamoreaux</u>
<u>P.O. Box 1914</u>	<u>1928 No 800 W.</u>
<u>Rock Springs, Wyo.</u>	<u>Orem, Utah</u>
<u>82901</u>	<u>84057</u>
Locator <u>S</u> and Claimant <u>S</u>	

STATE OF WYOMING } ss.  
SUBLETTE  
County of ~~Fremont~~  
Filed for record at o'clock M., on the day of 1980 and duly  
recorded in Book 63 of Mining Records at Page 63  
County Clerk and ex-officio Register of Deeds Deputy  
Indexed Abstracted Recorded



NOTICE IS HEREBY GIVEN, That the undersigned Robert Lamoreaux and  
Keith Lamoreaux  
who are Citizen S of the United States, did on the 19th day of Sept.  
A. D., 1980, discover a quartz lode or vein bearing gold, silver, \_\_\_\_\_ and other valuable  
metals, with at least one well defined wall, to be known as the Forest #66  
Quartz Lode Mining Claim, and did on said day locate and claim by virtue of Chapter 6, of Title XXXII, of  
the Revised Statutes of the United States and laws of Wyoming \_\_\_\_\_ and situated in the N.E. 1/  
\_\_\_\_\_ and S.E. 1/4 of Sec. 31, T 31 N; R 104 W; 6th P.M. and running  
1500 feet in a North \_\_\_\_\_ direction  
fact XXX \_\_\_\_\_ direction  
from the center of the discovery ~~XXXX~~ (at which <sup>point</sup> ~~XXXX~~ this notice and statement is posted) and 300  
feet on each side from the middle or center of said lode or vein at the surface, comprising in all \_\_\_\_\_  
1500 feet in length along said lode or vein and 600  
feet in width.

THIS LODE IS SITUATED IN an unorganized \_\_\_\_\_ (unorganized) Mining District,  
in the County of Sublette, State of Wyoming, \_\_\_\_\_  
The adjoining claims are the Forest #65 \_\_\_\_\_ Mining Claim  
on the West \_\_\_\_\_ and the Forest #58 \_\_\_\_\_ Mining  
Claim on the South \_\_\_\_\_ and the Forest #74 \_\_\_\_\_ mining  
Claim on the North \_\_\_\_\_ and the \_\_\_\_\_ mining  
Claim on the \_\_\_\_\_

The exterior boundaries of this location are distinctly marked by posts or monuments at each corner  
its boundaries can be readily traced, viz:

BEGINNING AT A point which is approx. 4500 ft. E. and 1500 ft. N. from  
the S.W. Cor. of Sec. 31, T 31 N, R 104 W, 6th P.M., and running  
thence W. 300 ft.; N. 1500 ft.; E. 600 ft.; S. 1500 ft.; and W.  
300 ft. to the pt. of beginning.

Each of the undersigned holding an undivided portion and share of and interest in said claim indicated  
and designated by the figures set opposite his signature hereto.

Names of LOCATORS

Keith Lamoreaux  
P.O. Box 1914  
Rock Springs, Wyo.  
82901

Robert Lamoreaux  
1928 No. 800 W.  
Orem, Utah  
84057

Locator \_\_\_\_\_ and Claimant \_\_\_\_\_

STATE OF WYOMING

SUBLETTE

County of ~~XXXXXX~~

ss.

5

No.

181625

Fees

4

OCT 3

Filed for record at \_\_\_\_\_ o'clock \_\_\_\_\_ M., on the \_\_\_\_\_ day of \_\_\_\_\_ 1980 and duly  
recorded in Book 30 A of Mining Records at Page 64

County Clerk and ex-officio Register of Deeds

Deputy

Indexed \_\_\_\_\_ Abstracted \_\_\_\_\_ Recorded \_\_\_\_\_



NOTICE IS HEREBY GIVEN, That the undersigned Robert Lamoreaux and Keith Lamoreaux

who are Citizen S of the United States, did on the 19th day of Sept. A. D., 1980, discover a quartz lode or vein bearing gold, silver, and other valuable metals, with at least one well defined wall, to be known as the Forest #67 Quartz Lode Mining Claim, and did on said day locate and claim by virtue of Chapter 6, of Title XXXII, of the Revised Statutes of the United States and laws of Wyoming and situated in the N.W. 1/4 of Sec. 31, T 31 N; R 104 W; 6th P.M. and running 1500 feet in a North direction from the center of the discovery point (at which this notice and statement is posted) and 300 feet on each side from the middle or center of said lode or vein at the surface, comprising in all 1500 feet in length along said lode or vein and 600 feet in width.

THIS LODE IS SITUATED IN an unorganized (unorganized) Mining District, in the County of Sublette, State of Wyoming, The adjoining claims are the Forest #41 Mining Claim on the West and the Forest #59 Mining Claim on the South and the Forest #68 mining Claim on the East and the Forest #75 mining Claim on the North

The exterior boundaries of this location are distinctly marked by posts or monuments at each corner its boundaries can be readily traced, viz: BEGINNING AT A point which is approx. 300 ft. E. and 3000 ft. N. from the S.W. Cor. of Sec. 31, T 31 N, R 104 W, 6th P.M., and running thence W. 300 ft.; N. 1500 ft.; E. 600 ft.; S. 1500 ft.; and W. 300 ft. to the pt. of beginning.

Each of the undersigned holding an undivided portion and share of and interest in said claim indicated and designated by the figures set opposite his signature hereto.

Names of LOCATORS Keith Lamoreaux Robert Lamoreaux D.O. Box 1914 1928 No. 800 W. Rock Springs, Wyo. 82901 Orem, Utah 84057

Locator 3 and Claimant 3

STATE OF WYOMING } ss. No. 181626 Fees 1 Sublette County of Fremont } Filed for record at 5 o'clock P.M., on the day of OCT 3 1980 and duly recorded in Book 30 of Mining Records at Page 65 County Clerk and ex-officio Register of Deeds Deputy Indexed Abstracted Recorded



NOTICE IS HEREBY GIVEN, That the undersigned Robert Lamoreaux and Keith Lamoreaux  
who are Citizen s of the United States, did on the 19th day of Sept.  
A. D., 1980, discover a quartz lode or vein bearing gold, silver, \_\_\_\_\_ and other valuable  
metals, with at least one well defined wall, to be known as the Forest #68  
Quartz Lode Mining Claim, and did on said day locate and claim by virtue of Chapter 6, of Title XXXII, of  
the Revised Statutes of the United States and laws of Wyoming and situated in the N.W. 1/4  
of Sec. 31, T 31 N; R 104 W; 6th P.M. and running  
1500 feet in a North \_\_\_\_\_ direction  
300 feet in a South \_\_\_\_\_ direction  
from the center of the discovery ~~mark~~ <sup>point</sup> (at which ~~mark~~ this notice and statement is posted) and 300  
feet on each side from the middle or center of said lode or vein at the surface, comprising in all \_\_\_\_\_  
1500 feet in length along said lode or vein and 600  
feet in width.

THIS LODE IS SITUATED IN an unorganized \_\_\_\_\_ (unorganized) Mining District,  
in the County of Sublette, State of Wyoming, \_\_\_\_\_  
The adjoining claims are the Forest #67 \_\_\_\_\_ Mining Claim  
on the West \_\_\_\_\_ and the Forest #60 \_\_\_\_\_ Mining  
Claim on the South \_\_\_\_\_ and the Forest #69 \_\_\_\_\_ mining  
Claim on the East \_\_\_\_\_ and the Forest #76 \_\_\_\_\_ mining  
Claim on the North \_\_\_\_\_

The exterior boundaries of this location are distinctly marked by posts or monuments at each corner  
its boundaries can be readily traced, viz:  
BEGINNING AT A point which is approx. 900 ft. E. and 3000 ft. N. from  
the S.W. Cor. of Sec. 31, T 31 N, R 104 W, 6th P.M., and running  
thence W. 300 ft.; N. 1500 ft.; E. 600 ft.; S. 1500 ft.; and W.  
300 ft. to the pt. of beginning.

Each of the undersigned holding an undivided portion and share of and interest in said claim indicated  
and designated by the figures set opposite his signature hereto.

Keith Lamoreaux  
P.O. Box 1914  
Rock Springs, Wyo  
82901

Names of LOCATORS

Robert Lamoreaux  
1928 No. 800 W.  
Orem, Utah  
84057

Locator 5 and Claimant 2

STATE OF WYOMING  
SUBLETTE  
County of ~~XXXXXXXX~~ } ss. 5

No. 181627 Fees 4

Filed for record at \_\_\_\_\_ o'clock \_\_\_\_\_ M., on the \_\_\_\_\_ day of \_\_\_\_\_ 1980 and duly  
recorded in Book 8077 of Mining Records at Page 66

\_\_\_\_\_  
County Clerk and ex-officio Register of Deeds

Deputy

Indexed \_\_\_\_\_ Abstracted \_\_\_\_\_ Recorded \_\_\_\_\_



NOTICE IS HEREBY GIVEN, That the undersigned Robert Lamoreaux and  
Keith Lamoreaux

who are Citizens S of the United States, did on the 19th day of Sept.

A. D., 1980, discover a quartz lode or vein bearing gold, silver,                      and other valuable  
metals, with at least one well defined wall, to be known as the Forest #69

Quartz Lode Mining Claim, and did on said day locate and claim by virtue of Chapter 6, of Title XXXII, of  
the Revised Statutes of the United States and laws of Wyoming                      and situated in the N.W. 1/4  
of Sec. 31, T 31 N; R 104 W; 6th P.M. and running

1500 feet in a North                      direction  
~~XXXXXX~~                      ~~XXXXXX~~

from the center of the discovery ~~shaft~~ <sup>point</sup> (at which ~~shaft~~ <sup>point</sup> this notice and statement is posted) and 300  
feet on each side from the middle or center of said lode or vein at the surface, comprising in all                       
1500 feet in length along said lode or vein and 600  
feet in width.

THIS LODE IS SITUATED IN an unorganized (unorganized) Mining District,  
in the County of Sublette, State of Wyoming,                     

The adjoining claims are the Forest #68 Mining Claim  
on the West and the Forest #61 Mining  
Claim on the South and the Forest #70 mining  
Claim on the East and the Forest #77 mining  
Claim on the North

The exterior boundaries of this location are distinctly marked by posts or monuments at each corner  
its boundaries can be readily traced, viz:

BEGINNING AT A point which is approx. 1500 ft. E. and 3000 ft. N. from  
the S.W. Cor. of Sec. 31, T 31 N, R 104 W, 6th P.M., and running  
thence W. 300 ft.; N. 1500 ft.; E. 600 ft.; S. 1500 ft.; and W.  
300 ft. to the pt. of beginning.

Each of the undersigned holding an undivided portion and share of and interest in said claim indicated  
and designated by the figures set opposite his signature hereto.

Names of LOCATORS

Keith Lamoreaux  
P.O. Box 1914  
Rock Springs, Wyo.  
82901

Robert Lamoreaux  
1928 No 800 W.  
Orem, Utah  
84057

Locator S and Claimant S

STATE OF WYOMING  
SUBLETTE } ss.  
County of ~~XXXXXXXX~~  
Filed for record at 5 o'clock P.M. on the                      day of OCT 3 1980 and duly  
recorded in Book 30 A of Mining Records at Page 67  
                     County Clerk and ex-officio Register of Deeds                      Deputy  
Indexed                      Abstracted                      Recorded



NOTICE IS HEREBY GIVEN, That the undersigned Robert Lamoreaux and Keith Lamoreaux who are Citizen S of the United States, did on the 19th day of Sept. A. D., 1980, discover a quartz lode or vein bearing gold, silver, and other valuable metals, with at least one well defined wall, to be known as the Forest #70 Quartz Lode Mining Claim, and did on said day locate and claim by virtue of Chapter 6, of Title XXXII, of the Revised Statutes of the United States and laws of Wyoming and situated in the N.W. 1/4 of Sec. 31, T 31 N; R 104 W; 6th P.M. and running 1500 feet in a North direction feet xxx from the center of the discovery ~~xxx~~ (at which <sup>point</sup> ~~xxx~~ this notice and statement is posted) and 300 feet on each side from the middle or center of said lode or vein at the surface, comprising in all 1500 feet in length along said lode or vein and 600 feet in width.

THIS LODE IS SITUATED IN an unorganized (unorganized) Mining District, in the County of Sublette, State of Wyoming, The adjoining claims are the Forest #69 Mining Claim on the West and the Forest #62 Mining Claim on the South and the Forest #71 mining Claim on the East and the Forest #78 mining Claim on the North

The exterior boundaries of this location are distinctly marked by posts or monuments at each corner its boundaries can be readily traced, viz:  
BEGINNING AT A point which is approx. 2100 ft. E. and 3000 ft. N. from the S.W. Cor. of Sec. 31, T 31 N, R 104 W, 6th P.M., and running thence W. 300 ft.; N. 1500 ft.; E. 600 ft.; S. 1500 ft.; and W. 300 ft. to the pt. of beginning.

Each of the undersigned holding an undivided portion and share of and interest in said claim indicated and designated by the figures set opposite his signature hereto.

Names of LOCATORS	
<u>Keith Lamoreaux</u>	<u>Robert Lamoreaux</u>
<u>P.O. Box 1914</u>	<u>1928 No. 800 W.</u>
<u>Rock Springs, Wyo.</u>	<u>Orem, Utah</u>
<u>82901</u>	<u>84057</u>
Locator <u>S</u> and Claimant <u>S</u>	

STATE OF WYOMING }  
SUBLETTE } ss.  
County of ~~Freemont~~  
Filed for record at 8 clock PM, on the OCT 3 day of 1980 and duly recorded in Book 30 of Mining Records at Page 68  
[Signature]  
County Clerk and ex-officio Register of Deeds  
Indexed \_\_\_\_\_ Abstracted \_\_\_\_\_ Recorded \_\_\_\_\_



NOTICE IS HEREBY GIVEN, That the undersigned Robert Lamoreaux and  
Keith Lamoreaux

who are Citizen s                      of the United States, did on the 19th day of Sept.

A. D., 1980, discover a quartz lode or vein bearing gold, silver, \_\_\_\_\_ and other valuable metals, with at least one well defined wall, to be known as the Forest #71

Quartz Lode Mining Claim, and did on said day locate and claim by virtue of Chapter 6, of Title XXXII, of the Revised Statutes of the United States and laws of Wyoming and situated in the N.E. 1/4  
of Sec. 31, T 31 N; R 104 W; 6th P.M. and running

1500 feet in a North direction

from the center of the discovery ~~start~~ <sup>point</sup> (at which ~~start~~ this notice and statement is posted) and 300

feet on each side from the middle or center of said lode or vein at the surface, comprising in all \_\_\_\_\_

\_\_\_\_\_ 1500 \_\_\_\_\_ feet in length along said lode or vein and \_\_\_\_\_ 600 \_\_\_\_\_

feet in width.

THIS LODE IS SITUATED IN an unorganized (unorganized) Mining District,  
in the County of Sublette, State of Wyoming.

The adjoining claims are the Forest #70 Mining Claim

on the West and the Forest #63 Mining

Claim on the South and the Forest #72 mining

Claim on the East and the Forest #79 mining

Claim on the North

The exterior boundaries of this location are distinctly marked by posts or monuments at each corner  
its boundaries can be readily traced, viz:

BEGINNING AT A point which is approx. 2700 ft. E. and 3000 ft. N. from

the S.W. Cor. of Sec. 31, T 31 N, R 104 W, 6th P.M., and running

thence W. 300 ft.; N. 1500 ft.; E. 600 ft.; S. 1500 ft.; and W.

300 ft. to the pt. of beginning.

Each of the undersigned holding an undivided portion and share of and interest in said claim indicated and designated by the figures set opposite his signature hereto.

### Names of LOCATORS

Keith Lamoreaux

P.O. Box 1914

Rock Springs, Wyo

82901

ORS  
Robert Lamoreaux

1928 No. 800 W.

Orono, Utah

84057

Locator 5 and Claimant 5

STATE OF WYOMING

## SUBLETTE

County of ~~Essex~~

23.

No. 181630 Fees 4

Filed for record at \_\_\_\_\_ o'clock <sup>5 PM</sup> \_\_\_\_\_ M., on the \_\_\_\_\_ day of OCT 1950 and duly

recorded in Book 80 A of Mining Records at Page 69.

County Clerk and ex-officio Register of Deeds

## Deputy

Indexed \_\_\_\_\_ Abstracted \_\_\_\_\_ Recorded \_\_\_\_\_



NOTICE IS HEREBY GIVEN, That the undersigned Robert Lamoreaux and  
Keith Lamoreaux

who are Citizens S of the United States, did on the 19th day of Sept.  
A. D., 1980, discover a quartz lode or vein bearing gold, silver, \_\_\_\_\_ and other valuable  
metals, with at least one well defined wall, to be known as the Forest #72

Quartz Lode Mining Claim, and did on said day locate and claim by virtue of Chapter 6, of Title XXXII, of  
the Revised Statutes of the United States and laws of Wyoming and situated in the N.E. 1/4  
of Sec. 31, T 31 N; R 104 W; 6th P.M. and running

1500 feet in a North \_\_\_\_\_ direction

feet ~~xxx~~ \_\_\_\_\_ ~~direction~~  
from the center of the discovery ~~mark~~ <sup>point</sup> (at which ~~mark~~ this notice and statement is posted) and 300

feet on each side from the middle or center of said lode or vein at the surface, comprising in all \_\_\_\_\_

1500 feet in length along said lode or vein and 600

feet in width.

THIS LODE IS SITUATED IN an unorganized \_\_\_\_\_ (unorganized) Mining District,  
in the County of Sublette, State of Wyoming, \_\_\_\_\_

The adjoining claims are the Forest #71 \_\_\_\_\_ Mining Claim

on the West \_\_\_\_\_ and the Forest #64 \_\_\_\_\_ Mining

Claim on the South \_\_\_\_\_ and the Forest #73 \_\_\_\_\_ mining

Claim on the East \_\_\_\_\_ and the Forest #80 \_\_\_\_\_ mining

Claim on the North \_\_\_\_\_

The exterior boundaries of this location are distinctly marked by posts or monuments at each corner  
its boundaries can be readily traced, viz:

BEGINNING AT A point which is approx. 3300 ft. E. and 3000 ft. N. from  
the S.W. Cor. of Sec. 31, T 31 N, R 104 W, 6th P.M., and running  
thence W. 300 ft.; N. 1500 ft.; E. 600 ft.; S. 1500 ft.; and W.  
300 ft. to the pt. of beginning.

Each of the undersigned holding an undivided portion and share of and interest in said claim indicated  
and designated by the figures set opposite his signature hereto.

Keith Lamoreaux

Names of LOCATORS

P.O. Box 1914

Rock Springs, Wyo.  
82901

Robert Lamoreaux

1928 No. 800 W.

Orem, Utah

84057

Locator ✓ and Claimant S

STATE OF WYOMING

SUBLETTE

County of ~~Freemont~~

ss.

5

P.M.

No.

181631

Fees

1/2

4

Filed for record at \_\_\_\_\_ o'clock \_\_\_\_\_ M., on the \_\_\_\_\_ day of OCT 3 1980 and duly

recorded in Book 309 of Mining Records at Page 70

County Clerk and ex-officio Register of Deeds

Deputy

Indexed \_\_\_\_\_ Abstracted \_\_\_\_\_ Recorded \_\_\_\_\_



NOTICE IS HEREBY GIVEN, That the undersigned Robert Lamoreaux and Keith Lamoreaux

who are Citizens of the United States, did on the 19th day of Sept. A. D., 1980, discover a quartz lode or vein bearing gold, silver, and other valuable metals, with at least one well defined wall, to be known as the Forest #73 Quartz Lode Mining Claim, and did on said day locate and claim by virtue of Chapter 6, of Title XXXII, of the Revised Statutes of the United States and laws of Wyoming and situated in the N.E. 1/4 of Sec. 31, T 31 N; R 104 W; 6th P.M. and running 1500 feet in a North direction from the center of the discovery point (at which this notice and statement is posted) and 300 feet on each side from the middle or center of said lode or vein at the surface, comprising in all 1500 feet in length along said lode or vein and 600 feet in width.

THIS LODE IS SITUATED IN an unorganized (unorganized) Mining District, in the County of Sublette, State of Wyoming, The adjoining claims are the Forest #72 Mining Claim on the West and the Forest #65 Mining Claim on the South and the Forest #74 mining Claim on the East and the Forest #81 mining Claim on the North

The exterior boundaries of this location are distinctly marked by posts or monuments at each corner its boundaries can be readily traced, viz: BEGINNING AT A point which is approx. 3900 ft. E. and 3000 ft. N. from the S.W. Cor. of Sec. 31, T 31 N, R 104 W, 6th P.M., and running thence W. 300 ft.; N. 1500 ft.; E. 600 ft.; S. 1500 ft.; and W. 300 ft. to the pt. of beginning.

Each of the undersigned holding an undivided portion and share of and interest in said claim indicated and designated by the figures set opposite his signature hereto.

Names of LOCATORS	
Keith Lamoreaux	Robert Lamoreaux
P.O. Box 1914	1928 No. 800 W.
Rock Springs, Wyo	Orem, Utah
82901	84057

Locator 5 and Claimant 2

STATE OF WYOMING }  
SUBLETTE } ss.  
County of Fremont } 5  
Filed for record at o'clock M., on the day of OCT 3 1980 and duly recorded in Book 20 A of Mining Records at Page 71  
County Clerk and ex-officio Register of Deeds Deputy  
Indexed Abstracted Recorded



NOTICE IS HEREBY GIVEN, That the undersigned Robert Lamoreaux and  
Keith Lamoreaux

who are Citizen S of the United States, did on the 19th day of Sept.  
A. D., 1980, discover a quartz lode or vein bearing gold, silver, \_\_\_\_\_ and other valuable  
metals, with at least one well defined wall, to be known as the Forest #74

Quartz Lode Mining Claim, and did on said day locate and claim by virtue of Chapter 6, of Title XXXII, of the Revised Statutes of the United States and laws of Wyoming and situated in the N.E. 1/4  
of Sec. 31, T 31 N; R 104 W; 6th P.M. and running

1500 feet in a North direction

Rock KX 8

泔泔泔泔泔泔

from the center of the discovery ~~area~~ <sup>point</sup> (at which ~~area~~ this notice and statement is posted) and 300

feet on each side from the middle or center of said lode or vein at the surface, comprising in all \_\_\_\_\_

1500 feet in length along said lode or vein and 600

feet in width.

THIS LODE IS SITUATED IN an unorganized (unorganized) Mining District,  
in the County of Sublette, State of Wyoming, \_\_\_\_\_

The adjoining claims are the Forest #73 Mining Claim

on the West and the Forest #66 Mining

Claim on the South and the Forest #82 mining

Claim on the North and the \_\_\_\_\_ mining

Claim on the \_\_\_\_\_

The exterior boundaries of this location are distinctly marked by posts or monuments at each corner its boundaries can be readily traced, viz:

BEGINNING AT \_\_\_\_\_ A point which is approx. 4500 ft. E. and 3000 ft. N. from  
the S.W. Cor. of Sec. 31, T 31 N, R 104 W, 6th P.M., and running  
thence W. 300 ft.; N. 1500 ft.; E. 600 ft.; S. 1500 ft.; and W.  
300 ft. to the pt. of beginning.

Each of the undersigned holding an undivided portion and share of and interest in said claim indicated and designated by the figures set opposite his signature hereto.

### Names of LOCATORS

Keith Lamoreaux

ATORS  
Robert Lamoreaux

P.O. Box 1914

1928 No. 800 W.

Rock Springs, Wyo.

Orem, Utah

82901

84057

Locator 3 and Claimant 2

STATE OF WYOMING

## SUBLETTE

County of Fremont

49.

5

149

No. 181633 Fees 4

OCT 7

Filed for record at \_\_\_\_\_ o'clock \_\_\_\_\_ M., on the \_\_\_\_\_ day of \_\_\_\_\_ 1920 and duly

recorded in Book 80 A of Mining Records at Page 72

County Clerk and ex-officio Register of Deeds

**Deputy**

Indexed \_\_\_\_\_ Abstracted \_\_\_\_\_ Recorded \_\_\_\_\_



NOTICE IS HEREBY GIVEN, That the undersigned Robert Lamoreaux and Keith Lamoreaux

who are Citizen S of the United States, did on the 19th day of Sept. A. D., 1980, discover a quartz lode or vein bearing gold, silver, and other valuable metals, with at least one well defined wall, to be known as the Forest #75 Quartz Lode Mining Claim, and did on said day locate and claim by virtue of Chapter 6, of Title XXXII, of the Revised Statutes of the United States and laws of Wyoming and situated in the N.W. 1/4 of Sec. 31 & the S.W. 1/4 of Sec. 30, T 31 N; R 104 W; 6th P.M. and 1500 feet in a North running direction from the center of the discovery ~~shaft~~ point (at which ~~shaft~~ this notice and statement is posted) and 300 feet on each side from the middle or center of said lode or vein at the surface, comprising in all 1500 feet in length along said lode or vein and 600 feet in width.

THIS LODE IS SITUATED IN an unorganized (unorganized) Mining District, in the County of Sublette, State of Wyoming, The adjoining claims are the Forest #50 Mining Claim on the West and the Forest #67 Mining Claim on the South and the Forest #76 mining Claim on the East and the mining Claim on the mining

The exterior boundaries of this location are distinctly marked by posts or monuments at each corner its boundaries can be readily traced, viz:  
BEGINNING AT A point which is approx. 300 ft. E. and 4500 ft. N. from the S.W. Cor. of Sec. 31, T 31 N, R 104 W, 6th P.M., and running thence W. 300 ft.; N. 1500 ft.; E. 600 ft.; S. 1500 ft.; and W. 300 ft. to the pt. of beginning.

Each of the undersigned holding an undivided portion and share of and interest in said claim indicated and designated by the figures set opposite his signature hereto.

Keith Lamoreaux  
P.O. Box 1914  
Rock Springs, Wyo.  
82901

Names of LOCATORS

Robert Lamoreaux  
1928 No. 800 W.  
Orem, Utah  
84057

Locator S and Claimant S

STATE OF WYOMING }  
SUBLETTE } ss.  
County of Fremont } 5  
Filed for record at 5 o'clock M., on the 19th day of OCT 3 1980 and duly recorded in Book 20 A of Mining Records at Page 73  
County Clerk and ex-officio Register of Deeds Deputy  
Indexed Abstracted Recorded



NOTICE IS HEREBY GIVEN, That the undersigned Robert Lamoreaux and Keith Lamoreaux  
who are Citizen S of the United States, did on the 19th day of Sept.  
A. D., 1980, discover a quartz lode or vein bearing gold, silver,                      and other valuable  
metals, with at least one well defined wall, to be known as the Forest #76  
Quartz Lode Mining Claim, and did on said day locate and claim by virtue of Chapter 6, of Title XXXII, of  
the Revised Statutes of the United States and laws of Wyoming                      and situated in the N.W. 1/4  
                     of Sec. 31 & the S.W. 1/4 of Sec. 30, T 31 N; R 104 W; 6th P.M. and  
1500 feet in a North                      running  
                     ~~Rock #76~~                      ~~direction~~  
from the center of the discovery ~~mark~~ <sup>point</sup> (at which ~~mark~~ this notice and statement is posted) and 300  
feet on each side from the middle or center of said lode or vein at the surface, comprising in all                       
1500 feet in length along said lode or vein and 600  
feet in width.

THIS LODE IS SITUATED IN an unorganized (unorganized) Mining District,  
in the County of Sublette, State of Wyoming,                       
The adjoining claims are the Forest #75 Mining Claim  
on the West and the Forest #68 Mining  
Claim on the South and the Forest #77 mining  
Claim on the East and the                      mining  
Claim on the                     

The exterior boundaries of this location are distinctly marked by posts or monuments at each corner  
its boundaries can be readily traced, viz:

BEGINNING AT A point which is approx. 900 ft. E. and 4500 ft. N. from  
the S.W. Cor. of Sec. 31, T 31 N, R 104 W, 6th P.M., and running  
thence W. 300 ft.; N. 1500 ft.; E. 600 ft.; S. 1500 ft.; and W.  
300 ft. to the pt. of beginning.

Each of the undersigned holding an undivided portion and share of and interest in said claim indicated  
and designated by the figures set opposite his signature hereto.

Keith Lamoreaux  
P.O. Box 1914  
Rock Springs, Wyo.  
82901

Names of LOCATORS

Robert Lamoreaux  
1928 No. 800 W.  
Orem, Utah  
84057

Locator S and Claimant S

STATE OF WYOMING  
SUBLETTE  
County of ~~Freemont~~ Sublette

No. 181635 Fees                     

Filed for record at                      o'clock 5 <sup>P.M.</sup> M., on the                      day of                      1980 and duly  
recorded in Book 80 of Mining Records at Page 74

                      
County Clerk and ex-officio Register of Deeds

Deputy

Indexed                      Abstracted                      Recorded



NOTICE IS HEREBY GIVEN, That the undersigned Robert Lamoreaux and Keith Lamoreaux

who are Citizens of the United States, did on the 19th day of Sept. A. D., 1980, discover a quartz lode or vein bearing gold, silver, and other valuable metals, with at least one well defined wall, to be known as the Forest #77

Quartz Lode Mining Claim, and did on said day locate and claim by virtue of Chapter 6, of Title XXXII, of the Revised Statutes of the United States and laws of Wyoming and situated in the N.W. 1/4 of Sec. 31 & the S.W. 1/4 of Sec. 30, T 31 N; R 104 W; 6th P.M. and 1500 feet in a North running direction

from the center of the discovery point (at which this notice and statement is posted) and 300 feet on each side from the middle or center of said lode or vein at the surface, comprising in all 1500 feet in length along said lode or vein and 600 feet in width.

THIS LODE IS SITUATED IN an unorganized (unorganized) Mining District, in the County of Sublette, State of Wyoming, The adjoining claims are the Forest #76 Mining Claim on the West and the Forest #69 Mining Claim on the South and the Forest #78 mining Claim on the East and the mining Claim on the

The exterior boundaries of this location are distinctly marked by posts or monuments at each corner its boundaries can be readily traced, viz: BEGINNING AT A point which is approx. 1500 ft. E. and 4500 ft. N. from the S.W. Cor. of Sec. 31, T 31 N, R 104 W, 6th P.M., and running thence W. 300 ft.; N. 1500 ft.; E. 600 ft.; S. 1500 ft.; and W. 300 ft. to the pt. of beginning.

Each of the undersigned holding an undivided portion and share of and interest in said claim indicated and designated by the figures set opposite his signature hereto.

Names of LOCATORS Keith Lamoreaux Robert Lamoreaux P.O. Box 1914 1928 No. 800 W. Rock Springs, Wyo. 82901 84057 Locator S and Claimant S

STATE OF WYOMING } ss. No. 181636 SUBLETTE Fees 4 County of Sublette Filed for record at 9 o'clock M., on the OCT 1980 and duly recorded in Book 80 of Mining Records at Page 75 County Clerk and ex-officio Register of Deeds Deputy Indexed Abstracted Recorded



NOTICE IS HEREBY GIVEN, That the undersigned Robert Lamoreaux and  
Keith Lamoreaux  
who are Citizens S of the United States, did on the 19th day of Sept.  
A. D., 1980, discover a quartz lode or vein bearing gold, silver, \_\_\_\_\_ and other valuable  
metals, with at least one well defined wall, to be known as the Forest #78  
Quartz Lode Mining Claim, and did on said day locate and claim by virtue of Chapter 6, of Title XXXII, of  
the Revised Statutes of the United States and laws of Wyoming and situated in the N.W. 1/4  
of Sec. 31 & the S.W. 1/4 of Sec. 30, T 31 N; R 104 W; 6th P.M. and  
1500 feet in a North running  
feet in a ~~direction~~ direction  
from the center of the discovery ~~shaft~~ <sup>point</sup> (at which ~~shaft~~ this notice and statement is posted) and 300  
feet on each side from the middle or center of said lode or vein at the surface, comprising in all \_\_\_\_\_  
1500 feet in length along said lode or vein and 600  
feet in width.

THIS LODE IS SITUATED IN an unorganized (unorganized) Mining District,  
in the County of Sublette, State of Wyoming, \_\_\_\_\_  
The adjoining claims are the Forest #77 Mining Claim  
on the West and the Forest #70 Mining  
Claim on the South and the Forest #78 mining  
Claim on the East and the \_\_\_\_\_ mining  
Claim on the \_\_\_\_\_

The exterior boundaries of this location are distinctly marked by posts or monuments at each corner  
its boundaries can be readily traced, viz:

BEGINNING AT A point which is approx. 2100 ft. E. and 4500 ft. N. from  
the S.W. Cor. of Sec. 31, T 31 N, R 104 W, 6th P.M., and running  
thence W. 300 ft.; N. 1500 ft.; E. 600 ft.; S. 1500 ft.; and W.  
300 ft. to the pt. of beginning.

Each of the undersigned holding an undivided portion and share of and interest in said claim indicated  
and designated by the figures set opposite his signature hereto.

Keith Lamoreaux

Names of LOCATORS

P.O. Box 1914

Rock Springs, Wyo  
82901

Robert Lamoreaux

1928 No. 800 W.

Orem, Utah

84057

Locator S and Claimant S

STATE OF WYOMING

SUBLETTE

County of ~~Freemont~~

ss.

No. 181657 Fees 4

Filed for record at o'clock 5 <sup>P.M.</sup> on the \_\_\_\_\_ day of OCT 3 1980 and duly  
recorded in Book 807 of Mining Records at Page 76

Deputy  
County Clerk and ex-officio Register of Deeds

Deputy

Indexed \_\_\_\_\_ Abstracted \_\_\_\_\_ Recorded \_\_\_\_\_



NOTICE IS HEREBY GIVEN, That the undersigned Robert Lamoreaux and  
Keith Lamoreaux

who are Citizens S of the United States, did on the 19th day of Sept.  
A. D., 1980, discover a quartz lode or vein bearing gold, silver, \_\_\_\_\_ and other valuable  
metals, with at least one well defined wall, to be known as the Forest #79

Quartz Lode Mining Claim, and did on said day locate and claim by virtue of Chapter 6, of Title XXXII, of  
the Revised Statutes of the United States and laws of Wyoming and situated in the N.E. 1/4  
of Sec. 31 & the S.E. 1/4 of Sec. 30, T 31 N; R 104 W; 6th P.M. and running

1500 feet in a North direction  
~~XXXXXX~~ direction  
from the center of the discovery ~~XXXX~~ <sup>point</sup> (at which ~~XXXX~~ this notice and statement is posted) and 300  
feet on each side from the middle or center of said lode or vein at the surface, comprising in all \_\_\_\_\_  
1500 feet in length along said lode or vein and 600  
feet in width.

THIS LODE IS SITUATED IN an unorganized (unorganized) Mining District,  
in the County of Sublette, State of Wyoming, \_\_\_\_\_

The adjoining claims are the Forest #78 Mining Claim  
on the West and the Forest #71 Mining  
Claim on the South and the Forest #80 mining  
Claim on the East and the \_\_\_\_\_ mining  
Claim on the \_\_\_\_\_

The exterior boundaries of this location are distinctly marked by posts or monuments at each corner  
its boundaries can be readily traced, viz:

BEGINNING AT A point which is approx. 2700 ft. E. and 4500 ft. N. from  
the S.W. Cor. of Sec. 31, T 31 N, R 104 W, 6th P.M., and running  
thence W. 300 ft.; N. 1500 ft.; E. 600 ft.; S. 1500 ft.; and W.  
300 ft. to the pt. of beginning.

Each of the undersigned holding an undivided portion and share of and interest in said claim indicated  
and designated by the figures set opposite his signature hereto.

## Names of LOCATORS

Keith Lamoreaux  
P.O. Box 1914  
Rock Springs, Wyo.  
82901

Robert Lamoreaux  
1928 No. 800 W.  
Orem, Utah  
84057

Locator S and Claimant S

STATE OF WYOMING

SUBLETTE

County of ~~XXXXXX~~

ss.

5 P.M.No. 181638 Fees 4

Filed for record at \_\_\_\_\_ o'clock \_\_\_\_\_ M., on the \_\_\_\_\_ day of OCT 1980 and duly  
recorded in Book 80 A of Mining Records at Page 77

Keith Lamoreaux  
County Clerk and ex-officio Register of Deeds

Deputy

Indexed \_\_\_\_\_ Abstracted \_\_\_\_\_ Recorded \_\_\_\_\_



NOTICE IS HEREBY GIVEN, That the undersigned Robert Lamoreaux and Keith Lamoreaux

who are Citizens S of the United States, did on the 19th day of Sept. A. D., 1980, discover a quartz lode or vein bearing gold, silver, and other valuable metals, with at least one well defined wall, to be known as the Forest #80

Quartz Lode Mining Claim, and did on said day locate and claim by virtue of Chapter 6, of Title XXXII, of the Revised Statutes of the United States and laws of Wyoming and situated in the N.E. 1/4 of Sec. 31 & the S.E. 1/4 of Sec. 30, T 31 N; R 104 W; 6th P.M. and running 1500 feet in a North direction feet xxx direction

from the center of the discovery ~~shaft~~ <sup>point</sup> (at which ~~and~~ this notice and statement is posted) and 300 feet on each side from the middle or center of said lode or vein at the surface, comprising in all 1500 feet in length along said lode or vein and 600 feet in width.

THIS LODE IS SITUATED IN an unorganized (unorganized) Mining District, in the County of Sublette, State of Wyoming, The adjoining claims are the Forest #79 Mining Claim on the West and the Forest #72 Mining Claim on the South and the Forest #81 mining Claim on the East and the mining Claim on the mining

The exterior boundaries of this location are distinctly marked by posts or monuments at each corner its boundaries can be readily traced, viz:

BEGINNING AT A point which is approx. 3300 ft. E. and 4500 ft. N. from the S.W. Cor. of Sec. 31, T 31 N, R 104 W, 6th P.M., and running thence W. 300 ft.; N. 1500 ft.; E. 600 ft.; S. 1500 ft.; and W. 300 ft. to the pt. of beginning.

Each of the undersigned holding an undivided portion and share of and interest in said claim indicated and designated by the figures set opposite his signature hereto.

Keith Lamoreaux  
P.O. Box 1914  
Rock Springs, Wyo.  
82901

Names of LOCATORS

Robert Lamoreaux  
1928 No. 800 West  
Orem, Utah  
84057

Locator S and Claimant S

STATE OF WYOMING  
SUBLETTE  
County of ~~Freemont~~

ss.

No. 181639 Fees 1 4

Filed for record at o'clock M., on the OCT 3 day of 1980 and duly recorded in Book 807 of Mining Records at Page 78

County Clerk and ex-officio Register of Deeds

Deputy

Indexed Abstracted Recorded



NOTICE IS HEREBY GIVEN, That the undersigned Robert Lamoreaux and  
Keith Lamoreaux

who are Citizen s of the United States, did on the 19th day of Sept.  
A. D., 1980, discover a quartz lode or vein bearing gold, silver,                      and other valuable  
metals, with at least one well defined wall, to be known as the Forest #81

Quartz Lode Mining Claim, and did on said day locate and claim by virtue of Chapter 6, of Title XXXII, of  
the Revised Statutes of the United States and laws of Wyoming and situated in the N.E. 1/4

of Sec. 31 & the S.E. 1/4 of Sec. 30, T 31 N; R 104 W; 6th P.M. and running

1500 feet in a North direction  
feet xxx direction

from the center of the discovery xxx (at which point this notice and statement is posted) and 300  
feet on each side from the middle or center of said lode or vein at the surface, comprising in all                       
1500 feet in length along said lode or vein and 600

feet in width.

THIS LODE IS SITUATED IN an unorganized (unorganized) Mining District,  
in the County of Sublette, State of Wyoming,                     

The adjoining claims are the Forest #80 Mining Claim  
on the West and the Forest #73 Mining  
Claim on the South and the Forest #82 mining  
Claim on the East and the                      mining  
Claim on the                     

The exterior boundaries of this location are distinctly marked by posts or monuments at each corner  
its boundaries can be readily traced, viz:

BEGINNING AT A point which is approx. 3900 ft. E. and 4500 ft. N. from  
the S.W. Cor. of Sec. 31, T 31 N, R 104 W, 6th P.M., and running  
thence W. 300 ft.; N. 1500 ft.; E. 600 ft.; S. 1500 ft.; and W.  
300 ft. to the pt. of beginning.

Each of the undersigned holding an undivided portion and share of and interest in said claim indicated  
and designated by the figures set opposite his signature hereto.

Keith Lamoreaux  
P.O. Box 1914  
Rock Springs, Wyo.  
82901

Names of LOCATORS

Robert Lamoreaux  
1928 No. 800 W.  
Orem, Utah  
84057

Locator ✓ and Claimant ✓

STATE OF WYOMING  
SUBLETTE } ss.  
County of Exxxxxx

No. 182640 Fees 1

Filed for record at o'clock M., on the                      day of OCT 3 1980 and duly  
recorded in Book 80 A of Mining Records at Page 79

                      
County Clerk and ex-officio Register of Deeds Deputy

Indexed                      Abstracted                      Recorded



NOTICE IS HEREBY GIVEN, That the undersigned Robert Lamoreaux and  
Keith Lamoreaux

who are Citizens S of the United States, did on the 19th day of Sept.  
A. D., 1980, discover a quartz lode or vein bearing gold, silver,                      and other valuable  
metals, with at least one well defined wall, to be known as the Forest #82

Quartz Lode Mining Claim, and did on said day locate and claim by virtue of Chapter 6, of Title XXXII, of  
the Revised Statutes of the United States and laws of Wyoming and situated in the N.E. 1/4  
of Sec. 31 & the S.E. 1/4 of Sec. 30, T 31 N; R 104 W; 6th P.M. and running  
1500 feet in a North                      direction  
                    ~~East~~                     ~~direction~~  
from the center of the discovery ~~mark~~ <sup>point</sup> (at which ~~mark~~ this notice and statement is posted) and 300  
feet on each side from the middle or center of said lode or vein at the surface, comprising in all                       
1500 feet in length along said lode or vein and 600  
feet in width.

THIS LODE IS SITUATED IN an unorganized (unorganized) Mining District,  
in the County of Sublette, State of Wyoming,  
The adjoining claims are the Forest #81 Mining Claim  
on the West and the Forest #74 Mining  
Claim on the South and the                      mining  
Claim on the                      and the                      mining  
Claim on the                     

The exterior boundaries of this location are distinctly marked by posts or monuments at each corner  
its boundaries can be readily traced, viz:  
BEGINNING AT A point which is approx. 4500 ft. E. and 4500 ft. N. from  
the S.W. Cor. of Sec. 31, T 31 N, R 104 W, 6th P.M., and running  
thence W. 300 ft.; N. 1500 ft.; E. 600 ft.; S. 1500 ft.; and W.  
300 ft. to the pt. of beginning.

Each of the undersigned holding an undivided portion and share of and interest in said claim indicated  
and designated by the figures set opposite his signature hereto.

Keith Lamoreaux  
P.O. Box 1914  
Rock Springs, Wyo.  
82901

Names of LOCATORS

Robert Lamoreaux  
1928 No. 800 W.  
Orem, Utah  
84057

Locator S and Claimant S

STATE OF WYOMING }  
SUBLETTE } ss.  
County of ~~Fronton~~  
Filed for record at 5 o'clock P.M. on the                      day of OCT 3 1980 and duly  
recorded in Book 80 of Mining Records at Page 80  
                      
County Clerk and ex-officio Register of Deeds                      Deputy  
Indexed                      Abstracted                      Recorded



STATE OF WYOMING }  
County of Sublette } ss.

AFFIDAVIT OF ANNUAL ASSESSMENT WORK

Shauna Lea Therson, being first duly sworn, states and says:

1. That this affidavit is made for the purpose of showing and making of record the fact that annual assessment or representative work as required by law has been completed, or is in the process for the year 1980 on the following claims, located in Sublette County, Wyoming:

NAME AND NO.	SECTIONS	TWP.	RANGE
DACT #1	SW 1/4 22	38	114 W
DACT #2	NW 1/4 27	38	114 W
DACT #3	NE 1/4 27	38	114 W
DACT #4	NW 1/4 34	38	114 W
DACT #5	NE 1/4 34	38	114 W
PINK LADY #1	SE 1/4 27	38	114 W
PINK LADY #2	SW 1/4 27	38	114 W
PINK LADY #3	SE 1/4 28	38	114 W
PINK LADY #4	NE 1/4 28	38	114 W
PINK LADY #5	SE 1/4 21	38	114 W

2. The nature of the work being performed is as follows, the same being a statement of a portion of the entire work done and not intended as a complete account of all work: drilling, engineering, geological mapping and analysis. Repair access road Little Cliff Creek Camp. Pick up & 4 wheel dodge routes #045 - #133 - #138 to Forest Service Blockade. Then foot travel. ~~Foot travel~~ Dig sand bars on Little cliff creek creek and on Kern Creek.

3. All of the above work will increase the value of the said claims and develop or directly tend to develop the mineral resources and the mineral exploration thereof, and facilitate and lead to the extraction of minerals therefrom.

Dated this 20 day of September, 1980.

Shauna Lea Therson

Subscribed and sworn to before me this 3 day of October, 1980 by \_\_\_\_\_

181679

Arline McArthur  
Notary Public

My Commission Expires Apr. 22, 1984

October 8 1980 8:00A M  
IN BOOK 30A Sec Notary PAGE 81  
FEES \$4.25  
Lori J. York  
CLERK  
SHERIFF  
COUNTY CLERK  
SHERIFF



STATE OF WYOMING }  
COUNTY OF FREMONT } ss

AFFIDAVIT OF ANNUAL ASSESSMENT WORK

M. L. Booth, being first duly sworn, states and says:

1. That in making this Affidavit he is acting for M. L. Booth

2. That this Affidavit is made for the purpose of showing and making of record the performance of annual assessment or representative work as required by law between the 1st day of ~~July~~<sup>Aug.</sup> ~~Sept.~~<sup>June</sup>, 191979 and the 30th day of June, 1980 on the following claims:

NAME OF CLAIM	Section	Township	Range	LOCATION County	State
M. P. 1-51	23 & 26	T.30N	R.105W	Sublette	Wyo.
B. L. M. Filling # W MC 95050--W MC 95100					

3. The above named claims are contiguous and the ownership there is common, they being owned by the person or organization above set forth as owner.

4. The nature of the work performed is as follows, the same being a statement of a portion of the entire work done and not intended as a complete account of all work:

Exploration Drilling

5. All of the above work increases the value of the said claims and develops or directly tends to develop the mineral resources and the mineral exploration therof, and facilitates and leads to the extraction of minerals therefrom.

Dated and signed this 28 day of Aug, 1980.

M. L. Booth

Subscribed and sworn to before me this 28 day of Aug, 1980.

Doris Tarbit  
Notary Public

Commission Expires: Aug 17, 1982

Page \_\_\_\_\_ No. \_\_\_\_\_

AFFIDAVIT OF ANNUAL ASSESSMENT WORK

The State of Wyoming }  
County of Fremont } ss

This Instrument was filed for Record at 2:45 P., November 4, 1980

and duly recorded in Book 30 A, Page 82 of Las Nat.

Lois J. Yahr  
County Clerk

By Dorothy M. Sturtevant  
Deputy

\$4.00

181994

K & E Office Supply



82A  
NOTICE OF LOCATION OF PLACER MINING CLAIM

This is to give notice that the undersigned, all citizens of the United States, and each over the age of twenty-one years, have this day, acting as an association, in accordance with the Mining Laws of the United States, located and claimed for uranium, thorium and other fissionable materials, together with associated non-fissionable materials or other valuable deposits, a mining claim to be named and known as

STEVE # 31

Placer Mining Claim. It is situated in the County of Sublette State of Wyoming, and comprises SW  $\frac{1}{4}$

of Section 3 Township, 37 North, Range 111 W of the 6th P. M., and it contains 160 acres

Dated on the ground at Sublette County, Wyoming, this 21st day of October, 1980.

Joyce Mines (Seal)

(Seal)

(Seal)

(Seal)

(Seal)

(Seal)

(Seal)

(Seal)

In presence of

By

Attorney in Fact.

State of Wyoming }  
County of Carbonate } ss.

The foregoing instrument was acknowledged before me by

Randy Preater

this 30th day of October, 1980

Witness my hand and official seal.

Carmie D. Jolley

Notary Public

My Commission Expires: 1-4-82

THE STATE OF WYOMING

County of Sublette } ss. No. 142022

Filed for record at 12:30 o'clock P. M., on the 7th day of Nov A. D. 1980  
and recorded in Book 304 of Sec Not Records, page 82A

By Dorothy W. Stone Deputy Clerk

Randy Preater County Clerk and Ex-Officio Register of Deeds.



NOTICE OF LOCATION PLACER MINING CLAIM

This is to give notice that the undersigned, an citizens of the United States, and each over the age of twenty-one years, have this day, acting as an association, in accordance with the Mining Laws of the United States, located and claimed for uranium, thorium and other fissionable materials, together with associated non-fissionable materials or other valuable deposits, a mining claim to be named and known as

STEVE # 23

Placer Mining Claim. It is situated in the County of Sublette State of Wyoming, and comprises SE ¼

of Section 6 Township, 37 North, Range 111 W of the 6th P. M., and it contains 160 acres

Dated on the ground at Sublette County, Wyoming, this 22nd day of October, 19 80

Joyce Mines (Seal)

(Seal)

(Seal)

(Seal)

(Seal)

(Seal)

(Seal)

(Seal)

In presence of

By

Attorney in Fact.

Valadation as required by law has been performed on this claim and mineralization discovered.

State of Wyoming }  
County of Natona } ss.

The foregoing instrument was acknowledged before me by

Randy Preator

this 30th day of October, 19 80

Connie L. Jolley  
Notary Public

Witness my hand and official seal.

My Commission Expires: 1-4-82

THE STATE OF WYOMING

County of Sublette } ss. No. 182023

Filed for record at 12:30 o'clock P M., on the 7th day of Nov A. D. 1980  
and recorded in Book 304 of Loc Not Records, page 83

By Deputy Clerk County Clerk and Ex-Officio Register of Deeds.



# NOTICE OF LOCATION OF PLACER MINING CLAIM

This is to give notice that the undersigned, all citizens of the United States, and each over the age of twenty-one years, have this day, acting as an association, in accordance with the Mining Laws of the United States, located and claimed for uranium, thorium and other fissionable materials, together with associated non-fissionable materials or other valuable deposits, a mining claim to be named and known as

STEVE # 24

Placer Mining Claim. It is situated in the County of Sublette State of Wyoming, and comprises SW  $\frac{1}{4}$

of Section 6 Township, 37 North, Range 111 W of the 6th P. M., and it contains 160 acres

Dated on the ground at Sublette County, Wyoming, this 22nd day of October 19 80.

Joyce Mines (Seal)

(Seal)

(Seal)

(Seal)

(Seal)

(Seal)

(Seal)

(Seal)

In presence of

By

Attorney in Fact.

Validation as required by law has been performed on this claim and mineralization discovered.

State of Wyoming }  
County of Sublette } ss.

The foregoing instrument was acknowledged before me by

PUBLIC  
MY COMMISSION EXPIRES  
LAPSE

Ramona Deaton

this 30<sup>th</sup> day of October, 19 80

Witness my hand and official seal.

Conrad D. Jellison  
Notary Public

My Commission Expires: 1-4-82

THE STATE OF WYOMING

County of Sublette

ss. No. 182524

Filed for record at 12:30 o'clock P. M., on the 7th day of November A. D. 1980  
and recorded in Book 304 of Loc Nat Records, page 24

By

Deputy Clerk

County Clerk and Ex-Officio Register of Deeds.



## NOTICE OF LOCATION OF PLACER MINING CLAIM

This is to give notice that the undersigned, all citizens of the United States, and each over the age of twenty-one years, have this day, acting as an association, in accordance with the Mining Laws of the United States, located and claimed for uranium, thorium and other fissionable materials, together with associated non-fissionable materials or other valuable deposits, a mining claim to be named and known as

STEVE # 18

Placer Mining Claim. It is situated in the County of Sublette State of Wyoming, and comprises NW ¼

of Section 7 Township, 37 North, Range 111 W of the 6th P. M., and it contains 160 acres

Dated on the ground at Sublette County, Wyoming, this 22nd day of October, 19 80

Joyce Mines (Seal)

(Seal)

(Seal)

(Seal)

(Seal)

(Seal)

(Seal)

(Seal)

In presence of

By

Attorney in Fact.

Validation as required by law has been performed on this claim and mineralization discovered.

State of Wyoming } ss.  
County of Teton }

The foregoing instrument was acknowledged before me by

Randy Prater

this 30th day of October, 19 80

Connie D. Jolley

Notary Public

Witness my hand and official seal.

My Commission Expires: 1-4-82

THE STATE OF WYOMING

County of Sublette

ss. No. 182025

Filed for record at 12:30 o'clock P. M., on the 7th day of Nov. A. D. 19 80  
and recorded in Book 30A of Loc Not. Records, page 82

By

Deputy Clerk

County Clerk and Ex-Officio Register of Deeds.



## NOTICE OF LOCATION OF PLACER MINING CLAIM

This is to give notice that the undersigned, all citizens of the United States, and each over the age of twenty-one years, have this day, acting as an association, in accordance with the Mining Laws of the United States, located and claimed for uranium, thorium and other fissionable materials, together with associated non-fissionable materials or other valuable deposits, a mining claim to be named and known as STEVE # 37

Placer Mining Claim. It is situated in the County of Sublette State of Wyoming, and comprises NW 1/4

of Section 10 Township, 37 North, Range 111 W of the 6th P. M., and it contains 160 acres

Dated on the ground at Sublette County, Wyoming, this 21st day of October, 19 80

Joyce Mines (Seal)

(Seal)

(Seal)

(Seal)

*Randy Quator*

(Seal)

(Seal)

(Seal)

(Seal)

In presence of

*M. Hoag*

By

Attorney in Fact.

State of Wyoming }  
County of Natrona } ss.

The foregoing instrument was acknowledged before me by

*Randy Quator*

this 30th day of October, 19 80

Witness my hand and official seal.

*Connie D. Gallup*

Notary Public

My Commission Expires: 1-4-82

THE STATE OF WYOMING

County of Sublette

ss. No. 182026

Filed for record at 12:30 o'clock P M., on the 7th day of Nov A. D. 19 80  
and recorded in Book 30A of Lon Nat Records, page 86

By Deputy Clerk

*Deputy Clerk*  
County Clerk and Ex-Officio Register of Deeds.



## NOTICE OF LOCATION OF PLACER MINING CLAIM

This is to give notice that the undersigned, all citizens of the United States, and each over the age of twenty-one years, have this day, acting as an association, in accordance with the Mining Laws of the United States, located and claimed for uranium, thorium and other fissionable materials, together with associated non-fissionable materials or other valuable deposits, a mining claim to be named and known as

STEVE # 38

Placer Mining Claim. It is situated in the County of Sublette State of Wyoming, and comprises NE  $\frac{1}{4}$

of Section 10 Township, 37 North, Range 111 W of the 6th P.M., and it contains 160 acres

Dated on the ground at Sublette County, Wyoming, this 21st day of October, 1980.

Joyce Mines

(Seal)

(Seal)

(Seal)

(Seal)

(Seal)

(Seal)

(Seal)

(Seal)

In presence of

By

Attorney in Fact.

State of

Wyoming

County of

Sublette

ss.

The foregoing instrument was acknowledged before me by

Randy Quator

this 30<sup>th</sup> day of October, 1980

Witness my hand and official seal.

Notary Public

My Commission Expires: 1-4-81

THE STATE OF WYOMING

County of

Sublette

ss. No. 182027

Filed for record at 12:30 o'clock P. M., on the 7th day of Nov. A. D. 1980  
and recorded in Book 30A of Tax Map Records, page 87

By

Deputy Clerk

County Clerk and Ex Officio Register of Deeds.



# NOTICE OF LOCATION OF PLACER MINING CLAIM

This is to give notice that the undersigned, all citizens of the United States, and each over the age of twenty-one years, have this day, acting as an association, in accordance with the Mining Laws of the United States, located and claimed for uranium, thorium and other fissionable materials, together with associated non-fissionable materials or other valuable deposits, a mining claim to be named and known as

STEVE # 43

Placer Mining Claim. It is situated in the County of Sublette State of Wyoming, and comprises SW 1/4

of Section 10 Township, 37 North, Range 111 W of the 6th P.M., and it contains 160 acres

Dated on the ground at Sublette County, Wyoming, this 21st day of October, 1980.

Joyce Mines (Seal)

(Seal)

Randy Preator (Seal)  
(Seal)  
(Seal)

(Seal)  
(Seal)  
(Seal)

In presence of

*[Signature]*

By

Attorney in Fact.

State of Wyoming }  
County of Natrona } ss.

The foregoing instrument was acknowledged before me by

Randy Preator

this 30th day of October, 1980.

Witness my hand and official seal.

*[Signature]*  
Notary Public

My Commission Expires: 1-4-82

THE STATE OF WYOMING

County of Sublette } ss. No. 182123

Filed for record at 12:30 o'clock P.M., on the 7th day of Nov A. D. 1980  
and recorded in Book 30A of Loc Nat Records, page 88

By Deputy Clerk County Clerk and Ex-Officio Register of Deeds.



NOTICE OF LOCATION OF PLACER MINING CLAIM

This is to give notice that the undersigned, all citizens of the United States, and each over the age of twenty-one years, have this day, acting as an association, in accordance with the Mining Laws of the United States, located and claimed for uranium, thorium and other fissionable materials, together with associated non-fissionable materials or other valuable deposits, a mining claim to be named and known as

STEVE #44

Placer Mining Claim. It is situated in the County of Sublette State of Wyoming, and comprises SE ¼

of Section 10 Township, 37 North, Range 111 W of the 6th P. M., and it contains 160 acres

Dated on the ground at Sublette County, Wyoming, this 21 st day of October, 19 80.

Joyce Mines (Seal) (Seal)  
Randy Creator (Seal) (Seal)  
(Seal) (Seal)  
(Seal) (Seal)

In presence of

By Attorney in Fact.

State of Wyoming } ss.  
County of Sublette }  
The foregoing instrument was acknowledged before me by  
PUBLIC  
MY COMMISSION  
EXPIRES  
Witness my hand and official seal.

Randy Creator  
this 30<sup>th</sup> day of October, 19 80  
Connie J. Jolley  
Notary Public

My Commission Expires: 1-4-82

THE STATE OF WYOMING } ss. No. 182029  
County of Sublette }

Filed for record at 12:30 o'clock P. M., on the 7th day of Nov A. D. 19  
and recorded in Book 30A of Lac Hot Records, page 89

By Deputy Clerk County Clerk and Ex-Officio Register of Deeds.



# NOTICE OF LOCATION OF PLACER MINING CLAIM

This is to give notice that the undersigned, all citizens of the United States, and each over the age of twenty-one years, have this day, acting as an association, in accordance with the Mining Laws of the United States, located and claimed for uranium, thorium and other fissionable materials, together with associated non-fissionable materials or other valuable deposits, a mining claim to be named and known as

STEVE # 45

Placer Mining Claim. It is situated in the County of Sublette State of Wyoming, and comprises SW ¼

of Section 11 Township, 37 North, Range 111 W of the 6th P. M., and it contains 160 acres

Dated on the ground at Sublette County, Wyoming, this 21st day of October, 1980.

Joyce Mines (Seal)

(Seal)

Randy Preator (agent) (Seal)

(Seal)

(Seal)

(Seal)

(Seal)

(Seal)

In presence of

*[Signature]*

By

Attorney in Fact.

State of Wyoming } ss.  
County of Natrona

The foregoing instrument was acknowledged before me by Randy Preator this 30th day of October, 1980

Witness and official seal.

*[Signature]*  
Notary Public

My Commission Expires: 1-4-82

THE STATE OF WYOMING

County of Sublette

ss. No. 182030

Filed for record at 1:30 o'clock P. M., on the 7th day of Nov A. D. 1980 and recorded in Book 30A of Lac Not Records, page 90

By Deputy Clerk

County Clerk and Ex Officio Register of Deeds.



# NOTICE OF LOCATION OF PLACER MINING CLAIM

This is to give notice that the undersigned, all citizens of the United States, and each over the age of twenty-one years, have this day, acting as an association, in accordance with the Mining Laws of the United States, located and claimed for uranium, thorium and other fissionable materials, together with associated non-fissionable materials or other valuable deposits, a mining claim to be named and known as

STEVE # 48

Placer Mining Claim. It is situated in the County of Sublette State of Wyoming, and comprises NW 1/4

of Section 14 Township, 37 North, Range 111 W of the 6th P. M., and it contains 160 acres


Dated on the ground at Sublette County, Wyoming, this 21st day of October, 1980

Joyce Mines (Seal)  
 Randy Preator (Seal)  
 (Seal)  
 (Seal)  
 (Seal)

In presence of *[Signature]*

By Attorney in Fact.

State of Wyoming }  
 County of Natrona } ss.



The foregoing instrument was acknowledged before me by

*Randy Preator*

this 30<sup>th</sup> day of October, 1980

*Connie S. Gallup*  
 Notary Public

My Commission Expires: 1-4-82

THE STATE OF WYOMING }  
 County of Sublette } ss. No. 182121

Filed for record at 12:30 o'clock P M., on the 7th day of Nov A. D. 1980  
 and recorded in Book 30A of Lac Net Records, page 91

By Deputy Clerk County Clerk and Ex-Officio Register of Deeds.



# NOTICE OF LOCATION OF PLACER MINING CLAIM

This is to give notice that the undersigned, all citizens of the United States, and each over the age of twenty-one years, have this day, acting as an association, in accordance with the Mining Laws of the United States, located and claimed for uranium, thorium and other fissionable materials, together with associated non-fissionable materials or other valuable deposits, a mining claim to be named and known as STEVE # 49


Placer Mining Claim. It is situated in the County of Sublette State of Wyoming, and comprises NE ¼ of Section 14 Township, 37 North, Range 111 W of the 6th P. M., and it contains 160 acres

Dated on the ground at Sublette County, Wyoming, this 21st day of October, 19 80.

Joyce Mines (Seal) (Seal)  
Randy Preator (agent) (Seal) (Seal)  
 (Seal) (Seal)

In presence of [Signature] By [Signature] Attorney in Fact.

State of Wyoming }  
 County of Natrona } ss.



The foregoing instrument was acknowledged before me by Randy Preator this 30th day of October, 19 80.  
Connie L. Jolley  
 Notary Public  
 My Commission Expires: 1-4-82

THE STATE OF WYOMING }  
 County of Sublette } ss. No. 182112

Filed for record at 12:20 o'clock P M., on the 7th day of Nov A. D. 19 80  
 and recorded in Book 30A of Sec 110 Records, page 92

By [Signature] Deputy Clerk County Clerk and Ex-Officio Register of Deeds.



NOTICE OF LOCATION OF PLACER MINING CLAIM

This is to give notice that the undersigned, all citizens of the United States, and each over the age of twenty-one years, have this day, acting as an association, in accordance with the Mining Laws of the United States, located and claimed for uranium, thorium and other fissionable materials, together with associated non-fissionable materials or other valuable deposits, a mining claim to be named and known as STEVE # 51

Placer Mining Claim. It is situated in the County of Sublette State of Wyoming, and comprises SW 1/4

of Section 14 Township, 37 N North, Range 111 W of the 6th P. M., and it contains 160 acres

Dated on the ground at Sublette County, Wyoming, this 21st day of October, 1980

Joyce Mines (Seal) (Seal)  
(Seal) (Seal)  
(Seal) (Seal)  
(Seal) (Seal)

In presence of [Signature] By [Signature] Attorney in Fact.

State of Wyoming } ss.  
County of Natrona }

The foregoing instrument was acknowledged before me by Randy Deater this 30th day of October, 1980.  
[Signature] Notary Public  
Witness my hand and official seal.  
My Commission Expires: 1-4-82

THE STATE OF WYOMING } ss. No. 152450  
County of Sublette }  
Filed for record at 12:30 o'clock P M., on the 7th day of Nov A. D. 1980  
and recorded in Book 30A of Loc 1st Records, page 93  
By [Signature] Deputy Clerk County Clerk and Ex-Officio Register of Deeds.



# NOTICE OF LOCATION OF PLACER MINING CLAIM

This is to give notice that the undersigned, all citizens of the United States, and each over the age of twenty-one years, have this day, acting as an association, in accordance with the Mining Laws of the United States, located and claimed for uranium, thorium and other fissionable materials, together with associated non-fissionable materials or other valuable deposits, a mining claim to be named and known as

STEVE # 52

Placer Mining Claim. It is situated in the County of Sublette State of Wyoming, and comprises SE 1/4

of Section 14 Township, 37 North, Range 111 W of the 6th P. M., and it contains 160 acres

Dated on the ground at Sublette County, Wyoming, this 21st day of October, 19 80 .

Joyce Mines (Seal) (Seal) (Seal) (Seal) (Seal)

In presence of

By Attorney in Fact.

State of Wyoming }  
County of Natrona } ss.

The foregoing instrument was acknowledged before me by Randy Creator this 30th day of October, 19 80  
Connie D. Jolley  
Notary Public

My Commission Expires: 1-4-82

THE STATE OF WYOMING } ss. No. 152124  
County of Sublette }

Filed for record at 12:30 o'clock P. M., on the 7th day of Nov A. D. 19 80  
and recorded in Book 30 A of Sec Nat Records, page 94

By Deputy Clerk County Clerk and Ex-Officio Register of Deeds.



NOTICE OF LOCATION OF PLACER MINING CLAIM

This is to give notice that the undersigned, all citizens of the United States, and each over the age of twenty-one years, have this day, acting as an association, in accordance with the Mining Laws of the United States, located and claimed for uranium, thorium and other fissionable materials, together with associated non-fissionable materials or other valuable deposits, a mining claim to be named and known as STEVE # 47

Placer Mining Claim. It is situated in the County of Sublette State of Wyoming, and comprises NE 1/4 of Section 15 Township, 37 North, Range 111 W. of the 6th P. M., and it contains 160 acres

Dated on the ground at Sublette County, Wyoming, this 21st day of October, 1980

Joyce Mines (Seal)

(Seal)

(Seal)

(Seal)

Randy Preator (Seal)

(Seal)

(Seal)

(Seal)

In presence of

By

Attorney in Fact.

State of Wyoming }  
County of Sublette } ss.

The foregoing instrument was acknowledged before me by

Randy Preator

this 30th day of October, 1980

Witness my hand and official seal.

Connie S. Jellay  
Notary Public

My Commission Expires: 1-4-82

THE STATE OF WYOMING

County of Sublette } ss. No. 182135

Filed for record at 12:30 o'clock P. M., on the 7th day of Nov A. D. 1980  
and recorded in Book 30A of Gov. Not. Records, page 95

By Deputy Clerk County Clerk and Ex-Officio Register of Deeds.



# NOTICE OF LOCATION OF PLACER MINING CLAIM

This is to give notice that the undersigned, all citizens of the United States, and each over the age of twenty-one years, have this day, acting as an association, in accordance with the Mining Laws of the United States, located and claimed for uranium, thorium and other fissionable materials, together with associated non-fissionable materials or other valuable deposits, a mining claim to be named and known as

STEVE # 50

Placer Mining Claim. It is situated in the County of Sublette State of Wyoming, and comprises SE ¼

of Section 15 Township, 37 North, Range 111 W of the 6th P. M., and it contains 160 acres

Dated on the ground at Sublette County, Wyoming, this 21st day of October, 1980

Joyce Mines (Seal)

(Seal)

(Seal)

(Seal)

Randy Preator (agent) (Seal)

(Seal)

(Seal)

(Seal)

In presence of

*[Signature]*

By

Attorney in Fact.

State of Wyoming }  
County of Natrona } ss.

The foregoing instrument was acknowledged before me by

*Randy Preator*

this 30<sup>th</sup> day of October, 1980

Witness my hand and official seal.

*Connie D. Jolley*  
Notary Public

My Commission Expires: 1-4-82

THE STATE OF WYOMING

County of Sublette } ss. No. 182126

Filed for record at 12:30 o'clock P M., on the 7th day of Nov A. D. 1980  
and recorded in Book 30A of Loc Nat Records, page 96

By Deputy Clerk County Clerk and Ex-Officio Register of Deeds.



# NOTICE OF LOCATION OF PLACER MINING CLAIM

This is to give notice that the undersigned, all citizens of the United States, and each over the age of twenty-one years, have this day, acting as an association, in accordance with the Mining Laws of the United States, located and claimed for uranium, thorium and other fissionable materials, together with associated non-fissionable materials or other valuable deposits, a mining claim to be named and known as STEVE #53

Placer Mining Claim. It is situated in the County of Sublette State of Wyoming, and comprises NE 1/4

of Section 22 Township, 37 North, Range 111 W of the 6th P. M., and it contains 160 acres

Dated on the ground at Sublette County, Wyoming, this 21st day of October, 19 80

Joyce Mines (Seal)

(Seal)

(Seal)

(Seal)

(Seal)

(Seal)

(Seal)

(Seal)

In presence of

By

Attorney in Fact.

State of Wyoming }  
County of Natrona } ss.

The foregoing instrument was acknowledged before me by

Ranney Dreator

this 30th day of October, 1980

Witness my hand and official seal.

Connie A. Gallup  
Notary Public

My Commission Expires: 1-4-82

THE STATE OF WYOMING

County of Sublette

ss. No.

18237

Filed for record at 12:30 o'clock P M., on the 16 day of Nov A. D. 19 80  
and recorded in Book 30 A of Sublette Records, page 97

By

Deputy Clerk

County Clerk and Ex-Officio Register of Deeds.



# NOTICE OF LOCATION OF PLACER MINING CLAIM

This is to give notice that the undersigned, all citizens of the United States, and each over the age of twenty-one years, have this day, acting as an association, in accordance with the Mining Laws of the United States, located and claimed for uranium, thorium and other fissionable materials, together with associated non-fissionable materials or other valuable deposits, a mining claim to be named and known as XXX STEVE #56

Placer Mining Claim. It is situated in the County of Sublette State of Wyoming, and comprises SE 1/4


of Section 22 Township, 37 North, Range 111 W of the 6th P.M., and it contains 160 acres

Dated on the ground at Sublette County, Wyoming, this 21st day of October, 1980

Joyce Mines (Seal) (Seal) (Seal) (Seal)

In presence of [Signature] By [Signature] Attorney in Fact.

State of Wyoming } ss.  
County of Sublette



The foregoing instrument was acknowledged before me by Randy Meator this 30th day of October, 1980.  
Connie L. Kelley  
Notary Public  
My Commission Expires: 1-4-82

THE STATE OF WYOMING } ss. No. 182028  
County of Sublette

Filed for record at 12:30 o'clock P M., on the 7th day of Nov A. D. 19 80  
and recorded in Book 30A of Sec Not Records, page 98

By [Signature] Deputy Clerk County Clerk and Ex-Officio Register of Deeds.



# NOTICE OF LOCATION OF PLACER MINING CLAIM

This is to give notice that the undersigned, all citizens of the United States, and each over the age of twenty-one years, have this day, acting as an association, in accordance with the Mining Laws of the United States, located and claimed for uranium, thorium and other fissionable materials, together with associated non-fissionable materials or other valuable deposits, a mining claim to be named and known as

STEVE # 54

Placer Mining Claim. It is situated in the County of Sublette State of Wyoming, and comprises NW 1/4

of Section 23 Township, 37 North, Range 111 W of the 6th P. M., and it contains 160 acres

Dated on the ground at Sublette County, Wyoming, this 21 st day of October, 19 80.

Joyce Mines (Seal) (Seal)  
 (Seal) (Seal)  
 (Seal) (Seal)  
 (Seal) (Seal)

In presence of By Attorney in Fact.

State of Wyoming }  
 County of Natrona } ss.

The foregoing instrument was acknowledged before me by Randy Drexler this 30th day of October, 19 80.  
 Witness my hand and official seal. Connie D. Jolley Notary Public  
 My Commission Expires: 1-4-82

THE STATE OF WYOMING }  
 County of Sublette } ss. No. 182029

Filed for record at 30A o'clock P M., on the 7th day of A. D. 1980.  
 and recorded in Book 30A of Loc Not Records, page 99

By Deputy Clerk County Clerk and Ex-Officio Register of Deeds.



## NOTICE OF LOCATION OF PLACER MINING CLAIM

This is to give notice that the undersigned, all citizens of the United States, and each over the age of twenty-one years, have this day, acting as an association, in accordance with the Mining Laws of the United States, located and claimed for uranium, thorium and other fissionable materials, together with associated non-fissionable materials or other valuable deposits, a mining claim to be named and known as

STEVE # 55

Placer Mining Claim. It is situated in the County of Sublette State of Wyoming, and comprises N  $\frac{1}{2}$  of NE  $\frac{1}{4}$  and SE  $\frac{1}{4}$  of NE  $\frac{1}{4}$

of Section 23 Township, 37 North, Range 111 W of the 6th P. M., and it contains 160 acres

Dated on the ground at Sublette County, Wyoming, this 21st day of October, 1980.

Joyce Mines (Seal)

(Seal)

(Seal)

(Seal)

(Seal)

(Seal)

(Seal)

(Seal)

In presence of

By Attorney in Fact.

State of Wyoming }  
County of Natrona } ss.

The foregoing instrument was acknowledged before me by

Randy Reuter

this 30<sup>th</sup> day of October, 1980

Connie D. Jolley  
Notary Public

Witness my hand and official seal.

My Commission Expires:

1-4-82

THE STATE OF WYOMING

County of Sublette

ss. No. 182040

Filed for record at 12:30 o'clock P. M., on the 7th day of Nov A. D. 1980  
and recorded in Book 30A of Soc Nat Records, page 100

By

Deputy Clerk

County Clerk and Ex-Officio Register of Deeds.



NOTICE OF LOCATION OF PLACER MINING CLAIM

This is to give notice that the undersigned, all citizens of the United States, and each over the age of twenty-one years, have this day, acting as an association, in accordance with the Mining Laws of the United States, located and claimed for uranium, thorium and other fissionable materials, together with associated non-fissionable materials or other valuable deposits, a mining claim to be named and known as STEVE # 57

Placer Mining Claim. It is situated in the County of Sublette State of Wyoming, and comprises N 1/2 and SW 1/4 of SW 1/4


of Section 23 Township, 37 North, Range 111 W. of the 6th P. M., and it contains 160 acres

Dated on the ground at Sublette County, Wyoming, this 21st day of October, 1980

Joyce Mines (Seal)  
Randy Preator (Seal)  
(Seal)  
(Seal)  
(Seal)

In presence of By Attorney in Fact.

State of Wyoming }  
County of Niobrara } ss.



The foregoing instrument was acknowledged before me by Randy Preator this 30th day of October, 1980

Connie L. Jolly  
Notary Public

My Commission Expires: 1-4-82

THE STATE OF WYOMING }  
County of Sublette } ss. No. 182001

Filed for record at 12:30 o'clock P. M., on the 7th day of Nov. A. D. 1980  
and recorded in Book 304 of Lar Nat. Records, page 101

By Dorothy McQuinn Deputy Clerk  
Lance J. Yake County Clerk and Ex-Officio Register of Deeds.



## NOTICE OF LOCATION OF PLACER MINING CLAIM

This is to give notice that the undersigned, all citizens of the United States, and each over the age of twenty-one years, have this day, acting as an association, in accordance with the Mining Laws of the United States, located and claimed for uranium, thorium and other fissionable materials, together with associated non-fissionable materials or other valuable deposits, a mining claim to be named and known as

STEVE # 59

Placer Mining Claim. It is situated in the County of Sublette State of Wyoming, and comprises NE  $\frac{1}{4}$

of Section 31 Township, 37 North, Range 111 W of the 6th P. M., and it contains 160 acres

Dated on the ground at Sublette County, Wyoming, this 23rd day of October, 1980.

Joyce Mines (Seal)

(Seal)

(Seal)

(Seal)

(Seal)

(Seal)

(Seal)

(Seal)

In presence of

By

Attorney in Fact.

Validation as required by law has been performed on this claim and mineralization discovered.

State of Wyoming }  
County of Sublette } ss.

The foregoing instrument was acknowledged before me by Randy Meator

P. U. E. L. I. C.  
MY COMMISSION  
EXPIRES

this 30th day of October, 1980

Witness my hand and official seal.

Notary Public

My Commission Expires: 1-4-82

THE STATE OF WYOMING

County of Sublette } ss. No. 182122

Filed for record at 12:30 o'clock P. M., on the 7th day of Nov A. D. 1980  
and recorded in Book 30A of Tax Map Records, page 102

By

Deputy Clerk

County Clerk and Ex-Officio Register of Deeds.



## NOTICE OF LOCATION OF PLACER MINING CLAIM

This is to give notice that the undersigned, all citizens of the United States, and each over the age of twenty-one years, have this day, acting as an association, in accordance with the Mining Laws of the United States, located and claimed for uranium, thorium and other fissionable materials, together with associated non-fissionable materials or other valuable deposits, a mining claim to be named and known as

STEVE # 60

Placer Mining Claim. It is situated in the County of Sublette State of Wyoming, and comprises NW  $\frac{1}{4}$

of Section 31 Township, 37 North, Range 111 W of the 6th PM., and it contains 160 acres

Dated on the ground at Sublette County, Wyoming, this 23rd day of October, 1980.

Joyce Mines (Seal)

(Seal)

(Seal)

(Seal)

Marty Preator (Seal)

(Seal)

(Seal)

(Seal)

In presence of

By

Attorney in Fact.

Validation as required by law has been performed on this claim and mineralization discovered.

State of Wyoming } ss.

County of Natrona

The foregoing instrument was acknowledged before me by

Gandy Preator

this 30th day of October, 1980

Connie S. Jolley

Notary Public

My Commission Expires: 1-4-83

THE STATE OF WYOMING

County of Sublette

ss. No. 182103

Filed for record at 12:30 o'clock P. M., on the 7th day of Nov. A. D. 1980  
and recorded in Book 30A of Tax Not Records, page 103

By

Deputy Clerk

County Clerk and Ex-Officio Register of Deeds.



## NOTICE OF LOCATION OF PLACER MINING CLAIM

This is to give notice that the undersigned, all citizens of the United States, and each over the age of twenty-one years, have this day, acting as an association, in accordance with the Mining Laws of the United States, located and claimed for uranium, thorium and other fissionable materials, together with associated non-fissionable materials or other valuable deposits, a mining claim to be named and known as

STEVE # 25

Placer Mining Claim. It is situated in the County of Sublette State of Wyoming, and comprises SE  $\frac{1}{4}$

of Section 1 Township, 37 North, Range 112 W of the 6th P. M., and it contains 160 acres

Dated on the ground at Sublette County, Wyoming, this 22nd day of October, 19 80.

Joyce Mines (Seal)

(Seal)

(Seal)

(Seal)

(Seal)

(Seal)

(Seal)

(Seal)

In presence of

By

Attorney in Fact.

Validation as required by law has been performed on this claim and mineralization discovered.

State of Wyoming }  
County of Natrona } ss.

The foregoing instrument was acknowledged before me by Randy Proctor,

this 30th day of October, 19 80

Connie S. Jolley  
Notary Public

Witness my hand and official seal.

My Commission Expires: 1-4-82

THE STATE OF WYOMING

County of Sublette } ss. No. 182109

Filed for record at 12:30 o'clock P. M., on the 7th day of Nov A. D. 19 80  
and recorded in Book 30 A of Loc Not Records, page 104

By

Deputy Clerk

County Clerk and Ex-Officio Register of Deeds.



## NOTICE OF LOCATION OF PLACER MINING CLAIM

This is to give notice that the undersigned, all citizens of the United States, and each over the age of twenty-one years, have this day, acting as an association, in accordance with the Mining Laws of the United States, located and claimed for uranium, thorium and other fissionable materials, together with associated non-fissionable materials or other valuable deposits, a mining claim to be named and known as

STEVE # 26

Placer Mining Claim. It is situated in the County of Sublette State of Wyoming, and comprises SW  $\frac{1}{4}$

of Section 1 Township, 37 North, Range 112 W of the 6th P. M., and it contains 160 acres

Dated on the ground at Sublette County, Wyoming, this 22nd day of October, 19 80

Joyce Mines (Seal)

(Seal)

(Seal)

(Seal)

(Seal)

(Seal)

(Seal)

(Seal)

In presence of

By

Attorney in Fact.

Validation as required by law has been performed on this claim and mineralization discovered.

State of Wyoming }  
County of Natrona } ss.

The foregoing instrument was acknowledged before me by

Randy Preator

this 30<sup>th</sup> day of October, 19 80

Corrie D. Jolley

Notary Public

Witness my hand and official seal.

My Commission Expires:

1-4-82

THE STATE OF WYOMING

County of Sublette

ss. No. 182005

Filed for record at 12:30 o'clock P. M., on the 7th day of Nov A. D. 19 80  
and recorded in Book 30 A of Lac Nat Records, page 105

By

Deputy Clerk

County Clerk and Ex-Officio Register of Deeds.



# NOTICE OF LOCATION OF PLACER MINING CLAIM

This is to give notice that the undersigned, all citizens of the United States, and each over the age of twenty-one years, have this day, acting as an association, in accordance with the Mining Laws of the United States, located and claimed for uranium, thorium and other fissionable materials, together with associated non-fissionable materials or other valuable deposits, a mining claim to be named and known as

JOLLY # 1

Placer Mining Claim. It is situated in the County of Sublette State of Wyoming, and comprises SE  $\frac{1}{4}$

of Section 2 Township, 37 North, Range 112 W of the 6th P. M., and it contains 160 acres

Dated on the ground at Sublette County, Wyoming, this 22nd day of October, 19 80

DEMCO Inc.

(Seal)

(Seal)

*Scott Hardy (agent)*

(Seal)

(Seal)

(Seal)

(Seal)

(Seal)

(Seal)

In presence of

By

Attorney in Fact.

Valadation as required by law has been performed on this claim and mineralization discovered.

State of Wyoming

County of Natona

ss.

The foregoing instrument was acknowledged before me by

*Scott Hardy*

this

30th

day of

October

19 80

Witness my hand and official seal.

*Connie L. Jolley*  
Notary Public

My Commission Expires: 1-4-83

THE STATE OF WYOMING

County of Sublette

ss.

No.

182,066

Filed for record at 12:30 o'clock P. M., on the 20th day of Nov A. D. 19 80  
and recorded in Book 30A of Loc Nat Records, page 106

By

Deputy Clerk

County Clerk and Ex-Officio Register of Deeds.



# NOTICE OF LOCATION OF PLACER MINING CLAIM

This is to give notice that the undersigned, all citizens of the United States, and each over the age of twenty-one years, have this day, acting as an association, in accordance with the Mining Laws of the United States, located and claimed for uranium, thorium and other fissionable materials, together with associated non-fissionable materials or other valuable deposits, a mining claim to be named and known as

SOUR MOOSE # 15

Placer Mining Claim. It is situated in the County of Sublette State of Wyoming, and comprises XX NE ¼

of Section 10 Township, 37 North, Range 112 W of the 6th P. M., and it contains 160 acres

Dated on the ground at Sublette County, Wyoming, this 22nd day of October, 1980.

DEMCO Inc. (Seal)

(Seal)

Scott Hardy (agent) (Seal)

(Seal)

(Seal)

(Seal)

(Seal)

(Seal)

In presence of

*[Signature]*

By

Attorney in Fact.

Validation as required by law has been performed on this claim and mineralization discovered.

State of Wyoming }  
County of Natrona } ss.

The foregoing instrument was acknowledged before me by

*Scott Hardy*

this 30th day of October, 1980

*Connie S. Jelly*

Notary Public



THE STATE OF WYOMING

County of Natrona } ss. No. 182112

Filed for record at 12:30 o'clock P. M., on the 7th day of November A. D. 1980 and recorded in Book 30 of Natrona County Records, page 107

By

Deputy Clerk

County Clerk and Ex-Officio Register of Deeds.



# NOTICE OF LOCATION OF PLACER MINING CLAIM

This is to give notice that the undersigned, all citizens of the United States, and each over the age of twenty-one years, have this day, acting as an association, in accordance with the Mining Laws of the United States, located and claimed for uranium, thorium and other fissionable materials, together with associated non-fissionable materials or other valuable deposits, a mining claim to be named and known as

SOUR MOOSE # 14

Placer Mining Claim. It is situated in the County of Sublette State of Wyoming, and comprises SW  $\frac{1}{4}$

of Section 10 Township, 37 North, Range 112 W of the 6th P. M., and it contains 160 acres

Dated on the ground at Sublette County, Wyoming, this 22nd day of October, 19 80.

DEMCO Inc.

(Seal)

(Seal)

(Seal)

(Seal)

(Seal)

(Seal)

(Seal)

(Seal)

In presence of

By

Attorney in Fact.

Validation as required by law has been performed on this claim and mineralization discovered.

State of Wyoming }  
County of Natrona } ss.

The foregoing instrument was acknowledged before me by

Scott Hardy

this

30th

day of

October

19 80

Witness my hand and official seal.

Connie L. Jolley

Notary Public

My Commission Expires: 1-4-82

THE STATE OF WYOMING

County of Natrona

ss. No.

182148

Filed for record at 12:40 o'clock P. M., on the 22nd day of Nov. A. D. 1980  
and recorded in Book 508 of Nat. Nat. Records, page 108

By

Deputy Clerk

County Clerk and Ex-Officio Register of Deeds.



## NOTICE OF LOCATION OF PLACER MINING CLAIM

This is to give notice that the undersigned, all citizens of the United States, and each over the age of twenty-one years, have this day, acting as an association, in accordance with the Mining Laws of the United States, located and claimed for uranium, thorium and other fissionable materials, together with associated non-fissionable materials or other valuable deposits, a mining claim to be named and known as

SOUR MOOSE # 16

Placer Mining Claim. It is situated in the County of Sublette State of Wyoming, and comprises SE  $\frac{1}{4}$

of Section 10 Township, 37 North, Range 112 W of the 6th P. M., and it contains 160 acres

Dated on the ground at Sublette County, Wyoming, this 22nd day of October 19 80

DEMCO Inc. (Seal)

(Seal)

(Seal)

(Seal)

(Seal)

(Seal)

(Seal)

(Seal)

In presence of

By

Attorney in Fact.

Validation as required by law has been performed on this claim and mineralization discovered.

State of Wyoming }  
County of Natrona } ss.

The foregoing instrument was acknowledged before me by

Scott Hardy

this 30<sup>th</sup> day of October, 1980

Connie S. Jolley  
Notary Public



My Commission Expires: 1-4-82

THE STATE OF WYOMING

County of Sublette

ss. No. 182109

Filed for record at 12:30 o'clock P. M., on the 7th day of Nov A. D. 1981  
and recorded in Book 50 A of Nat Nat Records, page 109

By

Deputy Clerk

County Clerk and Ex-Officio Register of Deeds.



# NOTICE OF LOCATION OF PLACER MINING CLAIM

This is to give notice that the undersigned, all citizens of the United States, and each over the age of twenty-one years, have this day, acting as an association, in accordance with the Mining Laws of the United States, located and claimed for uranium, thorium and other fissionable materials, together with associated non-fissionable materials or other valuable deposits, a mining claim to be named and known as SOUR MOOSE # 17

Placer Mining Claim. It is situated in the County of Sublette State of Wyoming, and comprises NW 1/4

of Section 11 Township, 37 North, Range 112 W of the 6th P. M., and it contains 160 acres

Dated on the ground at Sublette County, Wyoming, this 22nd day of October 19 80

DEMCO Inc. (Seal)

(Seal)

Scott Hardy (agent) (Seal)

(Seal)

(Seal)

(Seal)

(Seal)

(Seal)

In presence of

By

Attorney in Fact.

Validation as required by law has been performed on this claim and mineralization discovered.

State of Wyoming }  
County of Natrona } ss.

The foregoing instrument was acknowledged before me by

Scott Hardy

this 30th day of October, 19 80

Connie S. Jellison  
Notary Public

Notary Public

Witness my hand and official seal.

My Commission Expires: 1-4-82

THE STATE OF WYOMING

County of Sublette

ss. No. 1821350

Filed for record at 12:30 o'clock P M., on the 22nd day of Nov A. D. 19 80  
and recorded in Book 307 of Gen Not Records, page 110

By

Deputy Clerk

County Clerk and Ex-Officio Register of Deeds.



## NOTICE OF LOCATION OF PLACER MINING CLAIM

This is to give notice that the undersigned, all citizens of the United States, and each over the age of twenty-one years, have this day, acting as an association, in accordance with the Mining Laws of the United States, located and claimed for uranium, thorium and other fissionable materials, together with associated non-fissionable materials or other valuable deposits, a mining claim to be named and known as

SOUR MOOSE # 18

Placer Mining Claim. It is situated in the County of Sublette State of Wyoming, and comprises SW  $\frac{1}{4}$

of Section 11 Township, 37 North, Range 112 W of the 6th P. M., and it contains 160 acres

Dated on the ground at Sublette County, Wyoming, this 22nd day of October, 1980

DEMCO Inc. (Seal)

(Seal)

(Seal)

(Seal)

(Seal)

(Seal)

(Seal)

(Seal)

In presence of


By

Attorney in Fact.

Validation as required by law has been performed on this claim and mineralization discovered.

State of Wyoming } ss.  
County of Natona }

The foregoing instrument was acknowledged before me by



Scott Hardy

this 30th day of October, 1980

Connie L. Jolley

Notary Public

My Commission Expires: 1-4-82

THE STATE OF WYOMING

County of Sublette } ss. No. 1822051

Filed for record at 12:30 o'clock P. M., on the 7th day of Nov A. D. 1980  
and recorded in Book 304 of Soc Not Records, page 111

By

Deputy Clerk

County Clerk and Ex-Officio Register of Deeds.



# NOTICE OF LOCATION OF PLACER MINING CLAIM

This is to give notice that the undersigned, all citizens of the United States, and each over the age of twenty-one years, have this day, acting as an association, in accordance with the Mining Laws of the United States, located and claimed for uranium, thorium and other fissionable materials, together with associated non-fissionable materials or other valuable deposits, a mining claim to be named and known as SOUR MOOSE # 19

Placer Mining Claim. It is situated in the County of Sublette State of Wyoming, and comprises NE 1/4

of Section 11 Township, 37 North, Range 112 W of the 6th P. M., and it contains 160 acres

Dated on the ground at Sublette County, Wyoming, this 22nd day of October, 19 80.

DEMCO Inc. (Seal)

(Seal)

Scott Hardy (agent) (Seal)

(Seal)

(Seal)

(Seal)

(Seal)

(Seal)

In presence of

By

Attorney in Fact.

Validation as required by law has been performed on this claim and mineralization discovered.

State of Wyoming }  
County of Sublette } ss.

The foregoing instrument was acknowledged before me by

Scott Hardy

this 30th day of October, 19 80

Connie L. Jolley  
Notary Public

Witness my hand and official seal.

My Commission Expires: 1-4-83

THE STATE OF WYOMING

County of Sublette } ss. No. 182152

Filed for record at 12:30 o'clock P M., on the 7th day of November

By

Deputy Clerk

County Clerk and Ex-Officio Register of Deeds.



# NOTICE OF LOCATION OF PLACER MINING CLAIM

This is to give notice that the undersigned, all citizens of the United States, and each over the age of twenty-one years, have this day, acting as an association, in accordance with the Mining Laws of the United States, located and claimed for uranium, thorium and other fissionable materials, together with associated non-fissionable materials or other valuable deposits, a mining claim to be named and known as

STEVE # 19

Placer Mining Claim. It is situated in the County of Sublette State of Wyoming, and comprises SE ¼

of Section 12 Township, 37 North, Range 112 W of the 6th P. M., and it contains 160 acres

Dated on the ground at Sublette County, Wyoming, this 22nd day of October, 1980.

Joyce Mines (Seal)  
(Seal)  
(Seal)  
(Seal)  
(Seal)

In presence of By Attorney in Fact.

Valadation as required by law has been performed on this claim and mineralization discovered.

State of Wyoming } ss.  
County of Sublette }

The foregoing instrument was acknowledged before me by Randy Reuter this 30th day of October, 1980.  
Connie D. Jolley  
Notary Public  
My Commission Expires: 1-4-82

THE STATE OF WYOMING } ss. No. 1821843  
County of Sublette }  
Filed for record at 12:30 o'clock P. M., on the 7th day of November A. D. 1980  
and recorded in Book 30 A of Last Not Records, page 113  
By Deputy Clerk County Clerk and Ex-Officio Register of Deeds.



# NOTICE OF LOCATION OF PLACER MINING CLAIM

This is to give notice that the undersigned, all citizens of the United States, and each over the age of twenty-one years, have this day, acting as an association, in accordance with the Mining Laws of the United States, located and claimed for uranium, thorium and other fissionable materials, together with associated non-fissionable materials or other valuable deposits, a mining claim to be named and known as

STEVE # 20

Placer Mining Claim. It is situated in the County of Sublette State of Wyoming, and comprises SW  $\frac{1}{4}$

of Section 12 Township, 37 North, Range 112 W of the 6th P. M., and it contains 160 acres

Dated on the ground at Sublette County, Wyoming, this 22nd day of October, 19 80.

Joyce Mines (Seal)

(Seal)

(Seal)

(Seal)

(Seal)

(Seal)

(Seal)

(Seal)

In presence of

By

Attorney in Fact.

Validation as required by law has been performed on this claim and mineralization discovered.

State of Wyoming }  
County of Natrona } ss.

The foregoing instrument was acknowledged before me by Randy Preator

this 30th day of October, 19 80

Witness my hand and official seal.

Notary Public

My Commission Expires:

1-4-82

THE STATE OF WYOMING

County of Sublette

ss.

No.

182054

Filed for record at 12:30 o'clock P. M., on the 7th day of Nov A. D. 19 80  
and recorded in Book 30A of Lac Not Records, page 114

By

Deputy Clerk

County Clerk and Ex-Officio Register of Deeds.



# NOTICE OF LOCATION OF PLACER MINING CLAIM

This is to give notice that the undersigned, all citizens of the United States, and each over the age of twenty-one years, have this day, acting as an association, in accordance with the Mining Laws of the United States, located and claimed for uranium, thorium and other fissionable materials, together with associated non-fissionable materials or other valuable deposits, a mining claim to be named and known as

STEVE # 21

Placer Mining Claim. It is situated in the County of Sublette State of Wyoming, and comprises NE 1/4

of Section 12 Township, 37 North, Range 112 W of the 6th P. M., and it contains 160 acres

Dated on the ground at Sublette County, Wyoming, this 22nd day of October, 1980.

Joyce Mines (Seal)

(Seal)

(Seal)  
(Seal)  
(Seal)  
(Seal)

(Seal)  
(Seal)  
(Seal)  
(Seal)

In presence of

By

Attorney in Fact.

Valadation as required by law has been performed on this claim and mineralization discovered.

State of Wyoming }  
County of Natrona } ss.

The foregoing instrument was acknowledged before me by Randy Preator

this 30th day of October, 1980

Witness, my hand and official seal.

Notary Public

My Commission Expires: 1-4-82

THE STATE OF WYOMING

County of Sublette } ss. No. 182055

Filed for record at 12:30 o'clock P. M., on the 27th day of Nov A. D. 1980  
and recorded in Book 30 A of Lac Not Records, page 115

By

Deputy Clerk

County Clerk and Ex-Officio Register of Deeds.



# NOTICE OF LOCATION OF PLACER MINING CLAIM

This is to give notice that the undersigned, all citizens of the United States, and each over the age of twenty-one years, have this day, acting as an association, in accordance with the Mining Laws of the United States, located and claimed for uranium, thorium and other fissionable materials, together with associated non-fissionable materials or other valuable deposits, a mining claim to be named and known as

STEVE # 22

Placer Mining Claim. It is situated in the County of Sublette State of Wyoming, and comprises NW 1/4

of Section 12 Township, 37 North, Range 112 W of the 6th P. M., and it contains 160 acres

Dated on the ground at Sublette County, Wyoming, this 22nd day of October, 1980.

Joyce Mines (Seal)

(Seal)

(Seal)

(Seal)

(Seal)

(Seal)

(Seal)

(Seal)

In presence of

By

Attorney in Fact.

Validation as required by law has been performed on this claim and mineralization discovered.

State of Wyoming }  
County of Natrona } ss.

The foregoing instrument was acknowledged before me by Randy Zlatos.

this 30th day of October, 1980

Witness my hand and official seal.

Notary Public

My Commission Expires: 1-4-82

THE STATE OF WYOMING

County of Sublette } ss. No. 182156

Filed for record at 12:30 o'clock P. M., on the 7th day of November A. D. 1982  
and recorded in Book 30A of Nat Records, page 116

By

Deputy Clerk

County Clerk and Ex-Officio Register of Deeds.



## NOTICE OF LOCATION OF PLACER MINING CLAIM

This is to give notice that the undersigned, all citizens of the United States, and each over the age of twenty-one years, have this day, acting as an association, in accordance with the Mining Laws of the United States, located and claimed for uranium, thorium and other fissionable materials, together with associated non-fissionable materials or other valuable deposits, a mining claim to be named and known as

STEVE # 7

Placer Mining Claim. It is situated in the County of Sublette State of Wyoming, and comprises SE  $\frac{1}{4}$

of Section 13 Township, 37 North, Range 112 W of the 6th P. M., and it contains 160 acres

Dated on the ground at Sublette County, Wyoming, this 21st day of October, 19 80 .

Joyce Mines

(Seal)

(Seal)

(Seal)

(Seal)

(Seal)

(Seal)

(Seal)

(Seal)

In presence of

By

Attorney in Fact.

State of Wyoming }  
County of Natrona } ss.

The foregoing instrument was acknowledged before me by

Scott Hardy

this

30<sup>th</sup>

day of

October

19 80

Witness my hand and official seal.

Connie G. Jelley

Notary Public

My Commission Expires:

1-4-82

THE STATE OF WYOMING

County of Sublette

ss. No. 182107

Filed for record at 12:30 o'clock P. M., on the 7th day of Nov A. D. 19 80  
and recorded in Book 30A of Loc Not Records, page 117

By

Deputy Clerk

County Clerk and Ex-Officio Register of Deeds.



## NOTICE OF LOCATION OF PLACER MINING CLAIM

This is to give notice that the undersigned, all citizens of the United States, and each over the age of twenty-one years, have this day, acting as an association, in accordance with the Mining Laws of the United States, located and claimed for uranium, thorium and other fissionable materials, together with associated non-fissionable materials or other valuable deposits, a mining claim to be named and known as

STEVE # 8

Placer Mining Claim. It is situated in the County of Sublette State of Wyoming, and comprises SW 1/4

of Section 13 Township, 37 North, Range 112 W of the 6th P. M., and it contains 160 acres

Dated on the ground at Sublette County, Wyoming, this 21st day of October, 1980.

Joyce Mines

(Seal)

(Seal)

(Seal)

(Seal)

(Seal)

(Seal)

(Seal)

(Seal)

In presence of

By

Attorney in Fact.

State of Wyoming }  
County of Natrona } ss.

The foregoing instrument was acknowledged before me by

Scott Hardy

this 30<sup>th</sup> day of October, 1980

Connie L. Jolley

Notary Public

My Commission Expires: 1-4-82

THE STATE OF WYOMING

County of Sublette } ss. No. 182053

Filed for record at 12:30 o'clock P. M., on the 27th day of Nov A. D. 1980  
and recorded in Book 30A of See Not Records, page 118

By Deputy Clerk County Clerk and Ex-Officio Register of Deeds.



## NOTICE OF LOCATION OF PLACER MINING CLAIM

This is to give notice that the undersigned, all citizens of the United States, and each over the age of twenty-one years, have this day, acting as an association, in accordance with the Mining Laws of the United States, located and claimed for uranium, thorium and other fissionable materials, together with associated non-fissionable materials or other valuable deposits, a mining claim to be named and known as

SOUR MOOSE # 23

Placer Mining Claim. It is situated in the County of Sublette State of Wyoming, and comprises NW 1/4

of Section 14 Township, 37 North, Range 112 W of the 6th P. M., and it contains 160 acres

Dated on the ground at Sublette County, Wyoming, this 22nd day of October, 19 80

DEMCO Inc. (Seal)

(Seal)

Scott Hardy (agent) (Seal)

(Seal)

(Seal)

(Seal)

(Seal)

(Seal)

In presence of

By

Attorney in Fact.

Validation as required by law has been performed on this claim and mineralization discovered.

State of Wyoming } ss.  
County of Natrona }

THE foregoing instrument was acknowledged before me by

Scott Hardy

this 30<sup>th</sup> day of October, 19 80

Witness my hand and official seal.

Connie D. Jolly

Notary Public

My Commission Expires: 1-4-82

THE STATE OF WYOMING

County of Sublette

ss. No. 182059

Filed for record at 12:30 o'clock P. M., on the 7th day of Nov A. D. 19 80  
and recorded in Book 30 A of Loc Nat Records, page 119

By

Deputy Clerk

County Clerk and Ex-Officio Register of Deeds.



# NOTICE OF LOCATION OF PLACER MINING CLAIM

This is to give notice that the undersigned, all citizens of the United States, and each over the age of twenty-one years, have this day, acting as an association, in accordance with the Mining Laws of the United States, located and claimed for uranium, thorium and other fissionable materials, together with associated non-fissionable materials or other valuable deposits, a mining claim to be named and known as

SOUR MOOSE # 25

Placer Mining Claim. It is situated in the County of Sublette State of Wyoming, and comprises NE  $\frac{1}{4}$

of Section 15 Township, 37 North, Range 112 W of the 6th P. M., and it contains 160 acres

Dated on the ground at Sublette County, Wyoming, this 22nd day of October, 19 80

DEMCO Inc. (Seal)

(Seal)

(Seal)

(Seal)

(Seal)

(Seal)

(Seal)

(Seal)

In presence of

By

Attorney in Fact.

Validation as required by law has been performed on this claim and mineralization discovered.

State of Wyoming } ss.

County of Sublette }

The foregoing instrument was acknowledged before me by

Scott Hardy

this 30th day of October, 19 80

Witness my hand and official seal.

Notary Public

My Commission Expires:

1-4-82

THE STATE OF WYOMING

County of Sublette

ss. No. 180000

Filed for record at 12:30 o'clock P. M., on the 7th day of Nov A. D. 19 80  
and recorded in Book 304 of Sublette Records, page 120

By

Deputy Clerk

County Clerk and Ex-Officio Register of Deeds.



## NOTICE OF LOCATION OF PLACER MINING CLAIM

This is to give notice that the undersigned, all citizens of the United States, and each over the age of twenty-one years, have this day, acting as an association, in accordance with the Mining Laws of the United States, located and claimed for uranium, thorium and other fissionable materials, together with associated non-fissionable materials or other valuable deposits, a mining claim to be named and known as

SOUR MOOSE # 27

Placer Mining Claim. It is situated in the County of Sublette State of Wyoming, and comprises NW  $\frac{1}{4}$

of Section 15 Township, 37 North, Range 112 W of the 6th P. M., and it contains 160 acres

Dated on the ground at Sublette County, Wyoming, this 22nd day of October, 1980

DEMCO INC. (Seal)

(Seal)

Scott Hardy (agent) (Seal)

(Seal)

(Seal)

(Seal)

(Seal)

(Seal)

In presence of

By

Attorney in Fact.

Validation as required by law has been performed on this claim and mineralization discovered.

State of Wyoming } ss.  
County of Natrona }

The foregoing instrument was acknowledged before me by

Scott Hardy

this 30<sup>th</sup> day of October, 1980

Witness my hand and official seal.

Connie L. Jolley

Notary Public

My Commission Expires: 1-4-82

THE STATE OF WYOMING

County of Sublette } ss. No. 1821001

Filed for record at 12:30 o'clock P. M., on the 7th day of Nov A. D. 1980  
and recorded in Book 30A of Lar Nat Records, page 121

By

Deputy Clerk

County Clerk and Ex-Officio Register of Deeds.



# NOTICE OF LOCATION OF PLACER MINING CLAIM

This is to give notice that the undersigned, all citizens of the United States, and each over the age of twenty-one years, have this day, acting as an association, in accordance with the Mining Laws of the United States, located and claimed for uranium, thorium and other fissionable materials, together with associated non-fissionable materials or other valuable deposits, a mining claim to be named and known as  
SOUR MOOSE # 28

Placer Mining Claim. It is situated in the County of Sublette, State of Wyoming, and comprises SW  $\frac{1}{4}$

of Section 15 Township, 37 North, Range 112 W of the 6th P. M., and it contains 160 acres

Dated on the ground at Sublette County, Wyoming, this 22nd day of October, 1980

DEMCO Inc. (Seal)

(Seal)

(Seal)

(Seal)

(Seal)

(Seal)

(Seal)

(Seal)

In presence of

By

Attorney in Fact.

Validation as required by law has been performed on this claim and mineralization discovered.

State of Wyoming }  
County of Carbonate } ss.

The foregoing instrument was acknowledged before me by

Scott Hardy

this 30<sup>th</sup> day of October, 1980

Witness my hand and official seal.

County

Notary Public

My Commission Expires: 1-4-82

THE STATE OF WYOMING

County of Sublette

ss. No. 182102

Filed for record at 12:30 o'clock P. M., on the 7th day of Nov. A. D. 1980  
and recorded in Book 30A of Loc. No. 1 Records, page 122

By

Deputy Clerk

County Clerk and Ex-Officio Register of Deeds.



## NOTICE OF LOCATION OF PLACER MINING CLAIM

This is to give notice that the undersigned, all citizens of the United States, and each over the age of twenty-one years, have this day, acting as an association, in accordance with the Mining Laws of the United States, located and claimed for uranium, thorium and other fissionable materials, together with associated non-fissionable materials or other valuable deposits, a mining claim to be named and known as

SOUR MOOSE # 29

Placer Mining Claim. It is situated in the County of Sublette State of Wyoming, and comprises NE  $\frac{1}{4}$

of Section 16 Township, 37 North, Range 112 W of the 6th P. M., and it contains 160 acres

Dated on the ground at Sublette County, Wyoming, this 22nd day of October, 1980.

DEMCO Inc.

(Seal)

(Seal)

(Seal)

(Seal)

(Seal)

(Seal)

(Seal)

(Seal)

In presence of

By

Attorney in Fact.

Validation as required by law has been performed on this claim and mineralization discovered.

State of Wyoming }  
County of Sublette } ss.

The foregoing instrument was acknowledged before me by

Scott Hardy

this 30th day of October, 1980

Witness my hand and official seal.

Connie S. Jellup

Notary Public

My Commission Expires: 1-4-82

THE STATE OF WYOMING

County of Sublette

ss. No.

182303

Filed for record at 12:30 o'clock P. M., on the 7th day of Nov. A. D. 1980  
and recorded in Book 30A of Sublette Records, page 123.

By

Deputy Clerk

County Clerk and Ex-Officio Register of Deeds.



## NOTICE OF LOCATION OF PLACER MINING CLAIM

This is to give notice that the undersigned, all citizens of the United States, and each over the age of twenty-one years, have this day, acting as an association, in accordance with the Mining Laws of the United States, located and claimed for uranium, thorium and other fissionable materials, together with associated non-fissionable materials or other valuable deposits, a mining claim to be named and known as

SOUR MOOSE # 30

Placer Mining Claim. It is situated in the County of \_\_\_\_\_ Sublette \_\_\_\_\_ State of Wyoming, and comprises \_\_\_\_\_ SE  $\frac{1}{4}$

of Section 16 Township, 37 North, Range 112 W of the \_\_\_\_\_  
6th P. M., and it contains 160 acres

Dated on the ground at \_\_\_\_\_ Sublette \_\_\_\_\_ County, Wyoming,  
this 22nd day of \_\_\_\_\_ October, 19 80.

DEMCO Inc.

(Seal)

(Seal)

(Seal)

(Seal)

(Seal)

(Seal)

(Seal)

(Seal)

In presence of

By

Attorney in Fact.

Validation as required by law has been performed on this claim and mineralization discovered.

State of Wyoming } ss.  
County of Sublette }

The foregoing instrument was acknowledged before me by

Scott Hardy

this 30<sup>th</sup> day of October, 19 80

Witness my hand and official seal.

Connie S. Jelley  
Notary Public

My Commission Expires: 1-4-82

THE STATE OF WYOMING

County of Sublette

ss. No. 1821001

Filed for record at 12:30 o'clock P M., on the 7th day of Nov A. D. 19 80  
and recorded in Book 304 of Sec Not Records, page 124

By

Deputy Clerk

County Clerk and Ex-Officio Register of Deeds.



## NOTICE OF LOCATION OF PLACER MINING CLAIM

This is to give notice that the undersigned, all citizens of the United States, and each over the age of twenty-one years, have this day, acting as an association, in accordance with the Mining Laws of the United States, located and claimed for uranium, thorium and other fissionable materials, together with associated non-fissionable materials or other valuable deposits, a mining claim to be named and known as

SOUR MOOSE # 32

Placer Mining Claim. It is situated in the County of Sublette State of Wyoming, and comprises SW  $\frac{1}{4}$

of Section 16 Township, 37 North, Range 112 W of the 6th P. M., and it contains 160 acres

Dated on the ground at Sublette County, Wyoming, this 22nd day of October, 19 80

DEMCO Inc.

(Seal)

(Seal)

*Scott Hardy (agent)* (Seal)

(Seal)

(Seal)

(Seal)

(Seal)

(Seal)

In presence of

By

Attorney in Fact.

Validation as required by law has been performed on this claim and mineralization discovered.

State of Wyoming }  
County of Sublette } ss.

The foregoing instrument was acknowledged before me by

*Scott Hardy*

this 30th day of October, 19 80

Witness my hand and official seal.

*Connie A. Galloway*

Notary Public

My Commission Expires: 1-4-80

THE STATE OF WYOMING

County of Sublette

ss. No.

182305

Filed for record at 12:30 o'clock P. M., on the 27th day of November A. D. 19 80  
and recorded in Book 30A of Loc Not Records, page 125

By

Deputy Clerk

County Clerk and Ex-Officio Register of Deeds.



# NOTICE OF LOCATION OF PLACER MINING CLAIM

This is to give notice that the undersigned, all citizens of the United States, and each over the age of twenty-one years, have this day, acting as an association, in accordance with the Mining Laws of the United States, located and claimed for uranium, thorium and other fissionable materials, together with associated non-fissionable materials or other valuable deposits, a mining claim to be named and known as

SOUR MOOSE # 45

Placer Mining Claim. It is situated in the County of Sublette State of Wyoming, and comprises NW  $\frac{1}{4}$

of Section 21 Township, 37 North, Range 112 W of the 6th P. M., and it contains 160 acres

Dated on the ground at Sublette County, Wyoming, this 23rd day of October, 19 80.

DEMCO Inc. (Seal)

(Seal)

Scott Hardy (agent) (Seal)

(Seal)

(Seal)

(Seal)

(Seal)

(Seal)

In presence of

By

Attorney in Fact.

Validation as required by law has been performed on this claim and mineralization discovered.

State of Wyoming } ss.

County of Natrona }

The foregoing instrument was acknowledged before me by

Scott Hardy

this 30th day of October, 19 80

Witness my hand and official seal.

Connie S. Jolley  
Notary Public

My Commission Expires: 1-4-82

THE STATE OF WYOMING

County of Sublette

ss. No.

182066

Filed for record at 12:30 o'clock P. M., on the 7th day of Nov A. D. 19 80  
and recorded in Book 30 A of Nat Records, page 126

By

Deputy Clerk

County Clerk and Ex-Officio Register of Deeds.



## NOTICE OF LOCATION OF PLACER MINING CLAIM

This is to give notice that the undersigned, all citizens of the United States, and each over the age of twenty-one years, have this day, acting as an association, in accordance with the Mining Laws of the United States, located and claimed for uranium, thorium and other fissionable materials, together with associated non-fissionable materials or other valuable deposits, a mining claim to be named and known as

SOUR MOOSE # 46

Placer Mining Claim. It is situated in the County of Sublette State of Wyoming, and comprises SW  $\frac{1}{4}$

of Section 21 Township, 37 North, Range 112 W of the 6th P. M., and it contains 160 acres

Dated on the ground at Sublette County, Wyoming, this 23rd day of October, 1980

DEMCO Inc.

(Seal)

(Seal)

Scott Hardy (agent)

(Seal)

(Seal)

(Seal)

(Seal)

(Seal)

(Seal)

In presence of

By

Attorney in Fact.

Validation as required by law has been performed on this claim and mineralization discovered.

State of Wyoming }  
County of Natrona } ss.

The foregoing instrument was acknowledged before me by

Scott Hardy

this 30th day of October, 1980

Connie S. Jolley

Notary Public

Witness my hand and official seal.

My Commission Expires: 1-4-82

THE STATE OF WYOMING

County of Sublette

} ss. No. 182447

Filed for record at 12:30 o'clock P. M., on the 7th day of Nov. A. D. 1980.  
and recorded in Book 30A of Nat. of Sublette Records, page 127

By

Deputy Clerk

County Clerk and Ex-Officio Register of Deeds.



# NOTICE OF LOCATION OF PLACER MINING CLAIM

This is to give notice that the undersigned, all citizens of the United States, and each over the age of twenty-one years, have this day, acting as an association, in accordance with the Mining Laws of the United States, located and claimed for uranium, thorium and other fissionable materials, together with associated non-fissionable materials or other valuable deposits, a mining claim to be named and known as

SOUR MOOSE # 47

Placer Mining Claim. It is situated in the County of Sublette State of Wyoming, and comprises NE  $\frac{1}{4}$

of Section 21 Township, 37 North, Range 112 W of the 6th P. M., and it contains 160 acres

Dated on the ground at Sublette County, Wyoming, this 22nd day of October, 19 80

DEMCO Inc. (Seal)

(Seal)

(Seal)

(Seal)

(Seal)

(Seal)

(Seal)

(Seal)

In presence of

By

Attorney in Fact.

Validation as required by law has been performed on this claim and mineralization discovered.

State of Wyoming }  
County of Natrona } ss.

The foregoing instrument was acknowledged before me by

Scott Hardy

this 30<sup>th</sup> day of October, 19 80

Witness my hand and official seal.

Connie D. Jolley  
Notary Public

My Commission Expires: 1-4-82

THE STATE OF WYOMING

County of Sublette

ss. No. 18823456

Filed for record at 12:30 o'clock P. M., on the 7th day of Nov. A. D. 19 80  
and recorded in Book 30A of Loc Nat Records, page 128

By

Deputy Clerk

County Clerk and Ex-Officio Register of Deeds.



## NOTICE OF LOCATION OF PLACER MINING CLAIM

This is to give notice that the undersigned, all citizens of the United States, and each over the age of twenty-one years, have this day, acting as an association, in accordance with the Mining Laws of the United States, located and claimed for uranium, thorium and other fissionable materials, together with associated non-fissionable materials or other valuable deposits, a mining claim to be named and known as

SOUR MOOSE # 49

Placer Mining Claim. It is situated in the County of Sublette State of Wyoming, and comprises NW  $\frac{1}{4}$

of Section 22 Township, 37 North, Range 112 W of the 6th P. M., and it contains 160 acres

Dated on the ground at Sublette County, Wyoming, this 23rd day of October, 19 80 .

DEMCO Inc.

(Seal)

(Seal)

(Seal)

(Seal)

(Seal)

(Seal)

(Seal)

(Seal)

In presence of

By

Attorney in Fact.

Validation as required by law has been performed on this claim and mineralization discovered.

State of Wyoming

County of Natrona

ss.

The foregoing instrument was acknowledged before me by

this

30th

day of

October

1980

Witness my hand and official seal.

Notary Public

My Commission Expires:

1-4-82

THE STATE OF WYOMING

County of Sublette

ss.

No.

1821069

Filed for record at 12:30 o'clock P. M., on the 1th day of Nov A. D. 1980 and recorded in Book 301 of Natrona Records, page 129.

By

Deputy Clerk

County Clerk and Ex-Officio Register of Deeds.



## NOTICE OF LOCATION OF PLACER MINING CLAIM

This is to give notice that the undersigned, all citizens of the United States, and each over the age of twenty-one years, have this day, acting as an association, in accordance with the Mining Laws of the United States, located and claimed for uranium, thorium and other fissionable materials, together with associated non-fissionable materials or other valuable deposits, a mining claim to be named and known as

SOUR MOOSE # 50

Placer Mining Claim. It is situated in the County of Sublette State of Wyoming, and comprises SW  $\frac{1}{4}$

of Section 22 Township, 37 North, Range 112 W of the 6th P. M., and it contains 160 acres

Dated on the ground at Sublette County, Wyoming, this 23rd day of October, 19 80.

DEMCO Inc. (Seal)

(Seal)

*Scott Hardy* (agent) (Seal)

(Seal)

(Seal)

(Seal)

(Seal)

(Seal)

In presence of

By

Attorney in Fact.

Validation as required by law has been performed on this claim and mineralization discovered.

State of Wyoming }  
County of Natrona } ss.

The foregoing instrument was acknowledged before me by

*Scott Hardy*

this 30th day of October, 19 80

*Connie L. Jolley*  
Notary Public

Witness my hand and official seal.

My Commission Expires: 1-4-82

THE STATE OF WYOMING

County of Sublette } ss. No. 7542070

Filed for record at 12:30 o'clock P. M., on the 7th day of Nov A. D. 19 80  
and recorded in Book 30A of Loc Not Records, page 130

By

Deputy Clerk

County Clerk and Ex-Officio Register of Deeds.



## NOTICE OF LOCATION OF PLACER MINING CLAIM

This is to give notice that the undersigned, all citizens of the United States, and each over the age of twenty-one years, have this day, acting as an association, in accordance with the Mining Laws of the United States, located and claimed for uranium, thorium and other fissionable materials, together with associated non-fissionable materials or other valuable deposits, a mining claim to be named and known as

SOUR MOOSE # 51

Placer Mining Claim. It is situated in the County of Sublette State of Wyoming, and comprises NE  $\frac{1}{4}$

of Section 22 Township, 37 North, Range 112 W of the 6th P. M., and it contains 160 acres

Dated on the ground at Sublette County, Wyoming, this 23rd day of October, 1980.

DEMCO, Inc. (Seal)

(Seal)

(Seal)

(Seal)

(Seal)

(Seal)

(Seal)

(Seal)

In presence of

By

Attorney in Fact.

Validation as required by law has been performed on this claim and mineralization discovered.

State of Wyoming } ss.  
County of Natrona }

The foregoing instrument was acknowledged before me by

Scott Hardy

this 30th day of October, 1980

Witness my hand and official seal.

Connie L. Jolley  
Notary Public

My Commission Expires: 1-4-82

THE STATE OF WYOMING

County of Sublette } ss. No. 1821071

Filed for record at 12:30 o'clock P. M., on the 7th day of Nov A. D. 1980  
and recorded in Book 30A of Nat Records, page 131

By

Deputy Clerk

County Clerk and Ex-Officio Register of Deeds.



# NOTICE OF LOCATION OF PLACER MINING CLAIM

This is to give notice that the undersigned, all citizens of the United States, and each over the age of twenty-one years, have this day, acting as an association, in accordance with the Mining Laws of the United States, located and claimed for uranium, thorium and other fissionable materials, together with associated non-fissionable materials or other valuable deposits, a mining claim to be named and known as

SOUR MOOSE # 52

Placer Mining Claim. It is situated in the County of Sublette State of Wyoming, and comprises SE  $\frac{1}{4}$

of Section 22 Township, 37 North, Range 112 W of the 6th P. M., and it contains 160 acres

Dated on the ground at Sublette County, Wyoming, this 23rd day of October, 19 80

DEMCO-INC. (Seal)

(Seal)

(Seal)

(Seal)

(Seal)

(Seal)

(Seal)

(Seal)

In presence of

By

Attorney in Fact.

Validation as required by law has been performed on this claim and mineralization discovered.

State of Wyoming } ss.

County of Natrona }

The foregoing instrument was acknowledged before me by

Scott Hardy

this 30th day of October, 19 80

Connie L. Jolley  
Notary Public

Witness my hand and official seal.

My Commission Expires: 1-4-82

THE STATE OF WYOMING

County of Sublette

ss. No. 183782

Filed for record at 12:30 o'clock P. M., on the 7th day of Nov A. D. 19 80  
and recorded in Book 30A of Lot Not Records, page 132

By

Deputy Clerk

County Clerk and Ex-Officio Register of Deeds.



# NOTICE OF LOCATION OF PLACER MINING CLAIM

This is to give notice that the undersigned, all citizens of the United States, and each over the age of twenty-one years, have this day, acting as an association, in accordance with the Mining Laws of the United States, located and claimed for uranium, thorium and other fissionable materials, together with associated non-fissionable materials or other valuable deposits, a mining claim to be named and known as Sour Moose # 54

Placer Mining Claim. It is situated in the County of Sublette State of Wyoming, and comprises SW 1/4

of Section 23 Township, 37 North, Range 112 W of the 6th P. M., and it contains 160 acres

Dated on the ground at Sublette County, Wyoming, this 21st day of October, 19 80

Joyce Mines (Seal)

(Seal)

(Seal)

(Seal)

(Seal)

(Seal)

(Seal)

(Seal)

In presence of

By

Attorney in Fact.

State of Wyoming } ss.  
County of Natrona

The foregoing instrument was acknowledged before me by Scott Hardy this 30th day of October, 19 80

Witness my hand and official seal.

Notary Public

My Commission Expires: 1-4-82

THE STATE OF WYOMING

County of Sublette } ss. No. 182173

Filed for record at 12:30 o'clock P M., on the 7th day of Nov A. D. 19 80  
and recorded in Book 30 A of Sub Nat Records, page 133

By Deputy Clerk County Clerk and Ex-Officio Register of Deeds.



## NOTICE OF LOCATION OF PLACER MINING CLAIM

This is to give notice that the undersigned, all citizens of the United States, and each over the age of twenty-one years, have this day, acting as an association, in accordance with the Mining Laws of the United States, located and claimed for uranium, thorium and other fissionable materials, together with associated non-fissionable materials or other valuable deposits, a mining claim to be named and known as

SOUR MOOSE # 56

Placer Mining Claim. It is situated in the County of Sublette State of Wyoming, and comprises SE  $\frac{1}{4}$

of Section 23 Township, 37 North, Range 112 W of the 6th P. M., and it contains 160 acres

Dated on the ground at Sublette County, Wyoming, this 21st day of October, 1980

Joyce Mines (Seal)

(Seal)

(Seal)

(Seal)

(Seal)

(Seal)

(Seal)

(Seal)

In presence of

By

Attorney in Fact.

State of Wyoming }  
County of Natrona } ss.

The foregoing instrument was acknowledged before me by

Scott Hardy

this 30th day of October, 1980

Witness my hand and official seal.

Connie A. Jolley  
Notary Public

My Commission Expires: 1-4-82

THE STATE OF WYOMING

182074

County of Sublette } ss. No.

Filed for record at 12:30 o'clock P. M., on the 7th day of Nov A. D. 1980  
and recorded in Book 30A of Tax Map Records, page 134

By Deputy Clerk County Clerk and Ex-Officio Register of Deeds.



NOTICE OF LOCATION OF PLACER MINING CLAIM

This is to give notice that the undersigned, all citizens of the United States, and each over the age of twenty-one years, have this day, acting as an association, in accordance with the Mining Laws of the United States, located and claimed for uranium, thorium and other fissionable materials, together with associated non-fissionable materials or other valuable deposits, a mining claim to be named and known as STEVE # 4

Placer Mining Claim. It is situated in the County of Sublette State of Wyoming, and comprises SW 1/4

of Section 24 Township, 37 North, Range 112 W of the 6th P. M., and it contains 160 acres


Dated on the ground at Sublette County, Wyoming, this 21st day of October, 1980

Joyce Mines (Seal) (Seal)  
Scott Hardy (agent) (Seal) (Seal)  
(Seal) (Seal)

In presence of

By Attorney in Fact.

State of Wyoming } ss.  
County of Natrona }



The foregoing instrument was acknowledged before me by

Scott Hardy

this 30th day of October, 1980

Connie D. Jolley  
Notary Public

My Commission Expires: 1-4-82

THE STATE OF WYOMING

County of Sublette } ss. No. 182075

Filed for record at 12:30 o'clock P. M., on the 7th day of Nov A. D. 1980  
and recorded in Book 30 A of Nat Records, page 135

By Deputy Clerk County Clerk and Ex-Officio Register of Deeds.



# NOTICE OF LOCATION OF PLACER MINING CLAIM

This is to give notice that the undersigned, all citizens of the United States, and each over the age of twenty-one years, have this day, acting as an association, in accordance with the Mining Laws of the United States, located and claimed for uranium, thorium and other fissionable materials, together with associated non-fissionable materials or other valuable deposits, a mining claim to be named and known as STEVE # 5

Placer Mining Claim. It is situated in the County of Sublette State of Wyoming, and comprises NW 1/4

of Section 24 Township, 37 North, Range 112 W of the 6th P.M., and it contains 160 acres

Dated on the ground at Sublette County, Wyoming, this 21st day of October, 19 80.

Joyce Mines

Scott Hardy (agent) (Seal)  
(Seal)  
(Seal)  
(Seal)

(Seal)  
(Seal)  
(Seal)  
(Seal)

In presence of

[Signature]

By

Attorney in Fact.

State of Wyoming }  
County of Natrona } ss.

The foregoing instrument was acknowledged before me by

Scott Hardy

this 30th day of October, 19 80

Corrie S. Jolley  
Notary Public

Witness my hand and official seal.

My Commission Expires: 1-4-82

THE STATE OF WYOMING

County of Sublette } ss. No. 182076

Filed for record at 30A o'clock P M., on the 7th day of Nov A. D. 19 80  
and recorded in Book 30A of Loc Not Records, page 136

By [Signature] Deputy Clerk County Clerk and Ex-Officio Register of Deeds.



NOTICE OF LOCATION OF PLACER MINING CLAIM

This is to give notice that the undersigned, all citizens of the United States, and each over the age of twenty-one years, have this day, acting as an association, in accordance with the Mining Laws of the United States, located and claimed for uranium, thorium and other fissionable materials, together with associated non-fissionable materials or other valuable deposits, a mining claim to be named and known as STEVE # 6

Placer Mining Claim. It is situated in the County of Sublette State of Wyoming, and comprises NE 1/4

of Section 24 Township, 37 North, Range 112 W of the 6th P. M., and it contains 160 acres


Dated on the ground at Sublette County, Wyoming, this 21 st day of October, 19 80 .

Joyce Mines (Seal)  
Scott Hardy (agent) (Seal)  
(Seal) (Seal)  
(Seal) (Seal)

In presence of [Signature]

By Attorney in Fact.

State of Wyoming }  
County of Natrona } ss.



The foregoing instrument was acknowledged before me by

Scott Hardy this 30<sup>th</sup> day of October, 1980

Connie D. Jolley  
Notary Public

My Commission Expires: 1-4-82

THE STATE OF WYOMING }  
County of Sublette } ss. No. 182,127

Filed for record at 12:30 o'clock P. M., on the 7th day of Nov A. D. 19 80  
and recorded in Book 30 A of Sub Nat. Records, page 137

By Deputy Clerk County Clerk and Ex-Officio Register of Deeds.



# NOTICE OF LOCATION OF PLACER MINING CLAIM

This is to give notice that the undersigned, all citizens of the United States, and each over the age of twenty-one years, have this day, acting as an association, in accordance with the Mining Laws of the United States, located and claimed for uranium, thorium and other fissionable materials, together with associated non-fissionable materials or other valuable deposits, a mining claim to be named and known as

STEVE # 58

Placer Mining Claim. It is situated in the County of Sublette State of Wyoming, and comprises N  $\frac{1}{2}$  of SW  $\frac{1}{4}$

of Section 25 Township, 37 North, Range 112 W of the 6th P. M., and it contains 160 acres

Dated on the ground at Sublette County, Wyoming, this 23rd day of October, 19 80

Joyce Mines (Seal)

(Seal)

(Seal)

(Seal)

(Seal)

(Seal)

(Seal)

(Seal)

In presence of

By

Attorney in Fact.

Validation as required by law has been performed on this claim and mineralization discovered.

State of Wyoming } ss.

County of Sublette }

The foregoing instrument was acknowledged before me by

Randy Brear

PUBLIC  
MY COMMISSION  
EXPIRES

this 30th day of October, 19 80

Connie Jolley

Notary Public

My Commission Expires: 1-4-82

THE STATE OF WYOMING

County of Sublette

ss. No.

182078

Filed for record at 12:30 o'clock P. M., on the 7th day of Nov A. D. 1980 and recorded in Book 30A of Loc Not Records, page 138

By

Deputy Clerk

County Clerk and Ex-Officio Register of Deeds.



NOTICE OF LOCATION OF PLACER MINING CLAIM

This is to give notice that the undersigned, all citizens of the United States, and each over the age of twenty-one years, have this day, acting as an association, in accordance with the Mining Laws of the United States, located and claimed for uranium, thorium and other fissionable materials, together with associated non-fissionable materials or other valuable deposits, a mining claim to be named and known as SOUR MOOSE # 58

Placer Mining Claim. It is situated in the County of Sublette State of Wyoming, and comprises N 1/2 of N 1/2

of Section 26 Township, 37 North, Range 112 W of the 6th P. M., and it contains 160 acres

Dated on the ground at Sublette County, Wyoming, this 21st day of October, 1980. Joyce Mines (Seal)

Scott Hardy (agent) (Seal) (Seal) (Seal) (Seal)

In presence of [Signature]

By Attorney in Fact.

State of Wyoming } ss. County of Sublette

The foregoing instrument was acknowledged before me by Scott Hardy

this 30th day of October, 1980. Corinne L. Jolley Notary Public

My Commission Expires: 1-4-82

THE STATE OF WYOMING } ss. No. 182029 County of Sublette

Filed for record at 12:30 o'clock P. M., on the 7th day of November A. D. 1980 and recorded in Book 30A of Loc Not Records, page 139

By Deputy Clerk County Clerk and Ex-Officio Register of Deeds.



## NOTICE OF LOCATION OF PLACER MINING CLAIM

This is to give notice that the undersigned, all citizens of the United States, and each over the age of twenty-one years, have this day, acting as an association, in accordance with the Mining Laws of the United States, located and claimed for uranium, thorium and other fissionable materials, together with associated non-fissionable materials or other valuable deposits, a mining claim to be named and known as

SOUR MOOSE # 59

Placer Mining Claim. It is situated in the County of Sublette State of Wyoming, and comprises S  $\frac{1}{2}$  of N  $\frac{1}{2}$

of Section 26 Township, 37 North, Range 112 W of the 6th P. M., and it contains 160 acres

Dated on the ground at Sublette County, Wyoming, this 23rd day of October, 1980.

DEMCO Inc. (Seal)

(Seal)

(Seal)

(Seal)

(Seal)

(Seal)

(Seal)

(Seal)

In presence of

By

Attorney in Fact.

Validation as required by law has been performed on this claim and mineralization discovered.

State of Wyoming }  
County of Natrona } ss.

The foregoing instrument was acknowledged before me by

Scott Hardy

this 30th day of October, 1980.

Witness my hand and official seal.

Notary Public

My Commission Expires: 1-4-82

THE STATE OF WYOMING

County of Sublette

ss. No. 1821110

Filed for record at 12:30 o'clock P. M., on the 7th day of November A. D. 1980.  
and recorded in Book 30 H of Lone Wolf Records, page 140.

By

Deputy Clerk

County Clerk and Ex-Officio Register of Deeds.



## NOTICE OF LOCATION OF PLACER MINING CLAIM

This is to give notice that the undersigned, all citizens of the United States, and each over the age of twenty-one years, have this day, acting as an association, in accordance with the Mining Laws of the United States, located and claimed for uranium, thorium and other fissionable materials, together with associated non-fissionable materials or other valuable deposits, a mining claim to be named and known as

SOUR MOOSE # 57

Placer Mining Claim. It is situated in the County of \_\_\_\_\_ Sublette \_\_\_\_\_ State of Wyoming, and comprises NW  $\frac{1}{4}$

of Section 27 Township, 37 North, Range 112 W of the  
6th P. M., and it contains 160 acres

Dated on the ground at \_\_\_\_\_ Sublette \_\_\_\_\_ County, Wyoming,  
this 23rd day of October, 19 80

DEMCO Inc.

(Seal)

(Seal)

(Seal)

(Seal)

(Seal)

(Seal)

(Seal)

(Seal)

In presence of

By

Attorney in Fact.

Validation as required by law has been performed on this claim and mineralization discovered.

State of Wyoming } ss.  
County of Natrona

The foregoing instrument was acknowledged before me by

Scott Harney

this 30<sup>th</sup> day of October, 19 80

Witness my hand and official seal.

Conrice L. Gallup  
Notary Public

My Commission Expires: 1-4-82

THE STATE OF WYOMING

County of Sublette } ss. No. 182181

Filed for record at 12:30 o'clock P M., on the 7th day of November A. D. 19 80  
and recorded in Book 30A of Sec 70 Records, page 141

By

Deputy Clerk

County Clerk and Ex-Officio Register of Deeds.



# NOTICE OF LOCATION OF PLACER MINING CLAIM

This is to give notice that the undersigned, all citizens of the United States, and each over the age of twenty-one years, have this day, acting as an association, in accordance with the Mining Laws of the United States, located and claimed for uranium, thorium and other fissionable materials, together with associated non-fissionable materials or other valuable deposits, a mining claim to be named and known as

SOUR MOOSE # 60

Placer Mining Claim. It is situated in the County of Sublette State of Wyoming, and comprises NE  $\frac{1}{4}$

of Section 27 Township, 37 North, Range 112 W of the 6th P. M., and it contains 160 acres

Dated on the ground at Sublette County, Wyoming, this 23rd day of October, 1980.

DEMCO Inc. (Seal)

(Seal)

(Seal)

(Seal)

(Seal)

(Seal)

(Seal)

(Seal)

In presence of

By

Attorney in Fact.

Validation as required by law has been performed on this claim and mineralization discovered.

State of Wyoming } ss.  
County of Sublette

The foregoing instrument was acknowledged before me by

Scott Harney

this 30th day of October, 1980

Witness my hand and official seal.

Connie L. Johnson  
Notary Public

My Commission Expires: 1-4-82

THE STATE OF WYOMING

County of Sublette

ss. No. 182182

Filed for record at 12:30 o'clock P M., on the 7th day of Nov A. D. 1980  
and recorded in Book 30A of Sublette Records, page 142

By

Deputy Clerk

County Clerk and Ex-Officio Register of Deeds.



## NOTICE OF LOCATION OF PLACER MINING CLAIM

This is to give notice that the undersigned, all citizens of the United States, and each over the age of twenty-one years, have this day, acting as an association, in accordance with the Mining Laws of the United States, located and claimed for uranium, thorium and other fissionable materials, together with associated non-fissionable materials or other valuable deposits, a mining claim to be named and known as

SOUR MOOSE # 61

Placer Mining Claim. It is situated in the County of Sublette State of Wyoming, and comprises NW ¼

of Section 28 Township, 37 North, Range 112 W of the 6th P. M., and it contains 160 acres

Dated on the ground at Sublette County, Wyoming, this 23rd day of October, 1980.

DEMCO Inc. (Seal)

(Seal)

*Scott Hardy (agent)* (Seal)

(Seal)

(Seal)

(Seal)

In presence of

*John Henry*

By

Attorney in Fact.

Validation as required by law has been performed on this claim and mineralization discovered.

State of Wyoming }  
County of Sublette } ss.

The foregoing instrument was acknowledged before me by

*Scott Hardy*

this 30th day of October, 1980

*Archie L. Kelley*  
Notary Public

My Commission Expires: 1-4-82

THE STATE OF WYOMING

County of Sublette

ss. No.

182183

Filed for record at 12:30 o'clock P. M., on the 7th day of Nov A. D. 1980  
and recorded in Book 30A of Sub Not Records, page 143

By

Deputy Clerk

County Clerk and Ex-Officio Register of Deeds.



# NOTICE OF LOCATION OF PLACER MINING CLAIM

This is to give notice that the undersigned, all citizens of the United States, and each over the age of twenty-one years, have this day, acting as an association, in accordance with the Mining Laws of the United States, located and claimed for uranium, thorium and other fissionable materials, together with associated non-fissionable materials or other valuable deposits, a mining claim to be named and known as

SOUR MOOSE # 44

Placer Mining Claim. It is situated in the County of Sublette State of Wyoming, and comprises NE  $\frac{1}{4}$

of Section 28 Township, 37 North, Range 112 W of the 6th P. M., and it contains 160 acres

Dated on the ground at Sublette County, Wyoming, this 23rd day of October, 1980

DEMCO Inc. (Seal)

(Seal)

(Seal)

(Seal)

(Seal)

(Seal)

(Seal)

(Seal)

In presence of

By

Attorney in Fact.

Validation as required by law has been performed on this claim and mineralization discovered.

State of Wyoming }  
County of Natrona } ss.

The foregoing instrument was acknowledged before me by


Scott Hardy

this 30th day of October, 1980

Witness my hand and official seal.

Notary Public

Connie L. Jolley



THE STATE OF WYOMING

County of Sublette

ss. No. 182,184

Filed for record at 12:30 o'clock P. M., on the 7th day of Nov. A. D. 1980 and recorded in Book 30A of Natrona Records, page 144

By

Deputy Clerk

County Clerk and Ex-Officio Register of Deeds.



# NOTICE OF LOCATION OF PLACER MINING CLAIM

This is to give notice that the undersigned, all citizens of the United States, and each over the age of twenty-one years, have this day, acting as an association, in accordance with the Mining Laws of the United States, located and claimed for uranium, thorium and other fissionable materials, together with associated non-fissionable materials or other valuable deposits, a mining claim to be named and known as

STEVE # 61

Placer Mining Claim. It is situated in the County of Sublette State of Wyoming, and comprises NE 1/4

of Section 36 Township, 37 North, Range 112 W of the 6th P. M., and it contains 160 acres

Dated on the ground at Sublette County, Wyoming, this 23rd day of October, 19 80

Joyce Mines (Seal)

(Seal)

(Seal)

(Seal)

(Seal)

(Seal)

(Seal)

(Seal)

In presence of

By

Attorney in Fact.

Valadation as required by law has been performed on this claim and mineralization discovered.

State of Wyoming } ss.  
County of Sublette }

The foregoing instrument was acknowledged before me by Ramona Preaton



this 30th day of October, 19 80

Cornie A. Jolley  
Notary Public

My Commission Expires: 1-4-82

THE STATE OF WYOMING

County of Sublette } ss. No. 142005

Filed for record at 12:30 o'clock P. M., on the 7th day of Nov. A. D. 19 80  
and recorded in Book 30 A of Loe Nat Records, page 145

By Deputy Clerk County Clerk and Ex-Officio Register of Deeds.



## NOTICE OF LOCATION OF PLACER MINING CLAIM

This is to give notice that the undersigned, all citizens of the United States, and each over the age of twenty-one years, have this day, acting as an association, in accordance with the Mining Laws of the United States, located and claimed for uranium, thorium and other fissionable materials, together with associated non-fissionable materials or other valuable deposits, a mining claim to be named and known as

PASS PEAK # 1

Placer Mining Claim It is situated in the County of Sublette State of Wyoming, and comprises NW 1/4

of Section 32 Township, 38 North, Range 111 W of the 6th P. M., and it contains 160 acres

Dated on the ground at Sublette County, Wyoming, this 22nd day of October, 1980.

DEMCO Inc. (Seal)

(Seal)

(Seal)

(Seal)

(Seal)

(Seal)

(Seal)

(Seal)

In presence of

By

Attorney in Fact.

Validation as required by law has been performed on this claim and mineralization discovered.

State of Wyoming }  
County of Natrona } ss.

The foregoing instrument was acknowledged before me by

this 30th day of October, 1980

Cornie L. Jolley  
Notary Public

My Commission Expires: 1-4-82

THE STATE OF WYOMING

County of Sublette

ss. No. 182086

Filed for record at 12:30 o'clock P. M., on the 7th day of November A. D. 1980 and recorded in Book 30A of Last Nat Records, page 146

By

Deputy Clerk

County Clerk and Ex-Officio Register of Deeds.



## NOTICE OF LOCATION OF PLACER MINING CLAIM

This is to give notice that the undersigned, all citizens of the United States, and each over the age of twenty-one years, have this day, acting as an association, in accordance with the Mining Laws of the United States, located and claimed for uranium, thorium and other fissionable materials, together with associated non-fissionable materials or other valuable deposits, a mining claim to be named and known as

PASS PEAK # 2

Placer Mining Claim. It is situated in the County of Sublette State of Wyoming, and comprises SW  $\frac{1}{4}$

of Section 32 Township, 38 North, Range 111 W of the 6th P. M., and it contains 160 acres

Dated on the ground at Sublette County, Wyoming, this 22nd day of October 19 80.

DEMCO Inc. (Seal) (Seal)  
 Scott Hardy (agent) (Seal) (Seal)  
 (Seal) (Seal)

In presence of

By

Attorney in Fact.

Valadation as required by law has been performed on this claim and mineralization discovered.

State of Wyoming }  
 County of Sublette } ss.

The foregoing instrument was acknowledged before me by Scott Hardy,



this 30th day of October, 19 80

Witness my hand and official seal.

Connie L. Jolley  
 Notary Public

My Commission Expires: 1-4-82

THE STATE OF WYOMING

County of Sublette

} ss. No. 182087

Filed for record at 12:30 o'clock P. M., on the 7th day of Nov A. D. 19 80.  
 and recorded in Book 30 H of Loc Not Records, page 147

By Deputy Clerk County Clerk and Ex-Officio Register of Deeds.



# NOTICE OF LOCATION OF PLACER MINING CLAIM

This is to give notice that the undersigned, all citizens of the United States, and each over the age of twenty-one years, have this day, acting as an association, in accordance with the Mining Laws of the United States, located and claimed for uranium, thorium and other fissionable materials, together with associated non-fissionable materials or other valuable deposits, a mining claim to be named and known as

PASS PEAK # 3

Placer Mining Claim. It is situated in the County of Sublette State of Wyoming, and comprises NE  $\frac{1}{4}$

of Section 31 Township, 38 North, Range 111 W of the 6th P. M., and it contains 160 acres

Dated on the ground at Sublette County, Wyoming, this 22nd day of October, 1980.

DEMCO Inc. (Seal)

(Seal)

(Seal)

(Seal)

(Seal)

(Seal)

(Seal)

(Seal)

In presence of

By

Attorney in Fact.

Validation as required by law has been performed on this claim and mineralization discovered.

State of Wyoming } ss.

County of Natrona }

The foregoing instrument was acknowledged before me by

Scott Hardy

this 30th day of October, 1980

Connie D. Jolley  
Notary Public

Witness my hand and official seal.

My Commission Expires: 1-4-82

THE STATE OF WYOMING

County of Sublette

ss. No.

182088

Filed for record at 12:30 o'clock P. M., on the 7th day of Nov A. D. 1980 and recorded in Book 3012 of Loc Nat Records, page 148

By

Deputy Clerk

County Clerk and Ex-Officio Register of Deeds.



## NOTICE OF LOCATION OF PLACER MINING CLAIM

This is to give notice that the undersigned, all citizens of the United States, and each over the age of twenty-one years, have this day, acting as an association, in accordance with the Mining Laws of the United States, located and claimed for uranium, thorium and other fissionable materials, together with associated non-fissionable materials or other valuable deposits, a mining claim to be named and known as

PASS PEAK # 4

Placer Mining Claim. It is situated in the County of Sublette State of Wyoming, and comprises SE  $\frac{1}{4}$

of Section 31 Township, 38 North, Range 111 W of the 6th P. M., and it contains 160 acres

Dated on the ground at Sublette County, Wyoming, this 22nd day of October, 1980.

DEMCO INC.

(Seal)

(Seal)

*Scott Hardy (agent)* (Seal)  
(Seal)  
(Seal)  
(Seal)

(Seal)

(Seal)

(Seal)

In presence of

By

Attorney in Fact.

Validation as required by law has been performed on this claim and mineralization discovered.

State of Wyoming }  
County of Carbona } ss.

The foregoing instrument was acknowledged before me by

*Scott Hardy*

this 30th day of October, 1980

Witness my hand and official seal.

*Connie S. Jolley*

Notary Public

My Commission Expires:

1-4-82

THE STATE OF WYOMING

County of

*Sublette*

} ss. No.

182089

Filed for record at 12:30 o'clock P. M., on the 7th day of Nov A. D. 1980  
and recorded in Book 30A of Records, page 149

By

Deputy Clerk

County Clerk and Ex-Officio Register of Deeds.



## NOTICE OF LOCATION OF PLACER MINING CLAIM

This is to give notice that the undersigned, all citizens of the United States, and each over the age of twenty-one years, have this day, acting as an association, in accordance with the Mining Laws of the United States, located and claimed for uranium, thorium and other fissionable materials, together with associated non-fissionable materials or other valuable deposits, a mining claim to be named and known as

PASS PEAK # 5

Placer Mining Claim. It is situated in the County of Sublette State of Wyoming, and comprises SW  $\frac{1}{4}$

of Section 31 Township, 38 North, Range 111 W of the 6th P. M., and it contains 160 acres

Dated on the ground at Sublette County, Wyoming, this 22nd day of October 19 80.

DEMCO Inc. (Seal)

(Seal)

Scott Hardy (agent) (Seal)

(Seal)

(Seal)

(Seal)

(Seal)

(Seal)

In presence of

By

Attorney in Fact.

Validation as required by law has been performed on this claim and mineralization discovered.

State of Wyoming }  
County of Sublette } ss.

The foregoing instrument was acknowledged before me by

this 30th day of October, 19 80

Witness my hand and official seal.

Connie S. Gallup  
Notary Public

My Commission Expires: 1-1-82

THE STATE OF WYOMING

County of Sublette

} ss. No. 182090

Filed for record at 12:30 o'clock P. M., on the 7th day of Nov A. D. 19 80  
and recorded in Book 30A of Sublette Records, page 150

By

Deputy Clerk County Clerk and Ex-Officio Register of Deeds.



# AFFIDAVIT OF ASSESSMENT WORK



STATE OF WYOMING )  
COUNTY OF TETON ) ss.

William N. Barbat, being duly sworn, deposes and says:

In accordance with the General Mining Laws of 1872, as amended by subsequent statutes, this notice suffices to record the annual assessment work of the value of at least \$100 per claim on 229 lode claims which are situated in Sublette County, Wyoming.

This affidavit is for the assessment period ending at noon on September 1, 1980.

The 229 claims are described as follows:

CLAIM	RECORDED LOCATION	BLM IDENT- IFICATION NO.
Dot 1	Sec. 6-T30N-R109W	W-MC-77129
Dot 2	"	77130
Dot 3	"	77131
Eve 1	Sec. 31-T31N-R109W	77132
Eve 3	"	77133
Eve 5	"	77134
Eve 6	"	77135
Eve 7	"	77136
Eve 8	"	77137
Eve 10	"	77138
Kay 1	Sec. 9-T30N-R109W	77139
Kay 3	"	77140
Kay 5	"	77141
Lu 1	Sec. 10-T30N-R109W	77142
Lu 2	"	77143
Lu 3	"	77144
Lu 4	"	77145
Lu 5	"	77146
Lu 6	"	77147
Lu 8	"	77148
Lu 10	"	77149
Lu 12	"	77150
Ola 1	"	77151
Ola 2	"	77152
Ola 4	"	77153
Ola 6	"	77154
Ola 15	Sec. 15-T30N-R109W	77155
Ola 16	"	77156
Ola 17	"	77157
Ola 18	"	77158
Ursa 1	Sec. 8-T29N-R108W	77159
Ursa 2	"	77160
Ursa 3	"	77161
Ursa 4	"	77162
Ursa 5	"	77163
Ursa 6	"	77164
Ursa 7	"	77165
Ursa 8	"	77166

Continued . . . . .

(Page 1)

182099

RECORDED <i>Nov 10</i>	19 <i>80</i>	<i>8:00 A.M.</i>
IN BOOK <i>30 A Rec Not</i>	PAGE <i>151</i>	
FEE \$ <i>14.00</i> <i>County Clerk</i>		
SUBLETTE COUNTY, PINEDALE, WYOMING		



AFFIDAVIT OF ASSESSMENT WORK, CONTINUED

Ursa 9	Sec. 8-T29N-R108W	W-MC-77167
Ursa 10	"	77168
Ursa 11	"	77169
Ursa 12	"	77170
Ursa 13	"	77171
Ursa 14	"	77172
Ursa 15	"	77173
Ursa 16	"	77174
Ursa 17	"	77175
Ursa 18	"	77176
Ursa 19	Sec. 17-T29N-R108W	77177
Ursa 20	"	77178
Ursa 21	"	77179
Ursa 22	"	77180
Ursa 23	"	77181
Ursa 24	"	77182
Ursa 25	"	77183
Ursa 26	"	77184
Ursa 27	"	77185
Ursa 28	"	77186
Ursa 29	"	77187
Ursa 30	"	77188
Ursa 31	"	77189
Ursa 32	"	77190
Ursa 33	"	77191
Ursa 34	"	77192
Ursa 35	"	77193
Ursa 36	"	77194
Ursa 37	Sec. 20-T29N-R108W	77195
Ursa 38	"	77196
Ursa 39	"	77197
Ursa 40	"	77198
Ursa 41	"	77199
Ursa 42	"	77200
Ursa 43	"	77201
Ursa 44	"	77202
Ursa 45	"	77203
Ursa 46	"	77204
Ursa 47	"	77205
Ursa 48	"	77206
Ursa 49	"	77207
Ursa 50	"	77208
Ursa 51	"	77209
Ursa 52	"	77210
Ursa 53	Sec. 29-T29N-R108W	77211
Ursa 54	"	77212
Ursa 55	"	77213
Ursa 56	"	77214
Ursa 57	"	77215
Ursa 58	"	77216
Ursa 59	"	77217
Ursa 60	"	77218
Ursa 61	"	77219
Ursa 62	"	77220
Ursa 63	"	77221
Ursa 64	"	77222
Ursa 65	"	77223
Ursa 66	"	77224
Ursa 67	"	77225
Ursa 68	"	77226
Ursa 69	"	77227
Ursa 70	"	77228

Continued . . . . .



AFFIDAVIT OF ASSESSMENT WORK, CONTINUED

Ursa 71	Sec. 32-T29N-R108W	W-MC-77229
Ursa 72	"	77230
Val 1	Sec. 9-T29N-R108W	77231
Val 2	"	77232
Val 3	"	77233
Val 4	"	77234
Val 5	"	77235
Val 6	"	77236
Val 7	"	77237
Val 7A	"	77238
Val 8	"	77239
Val 9	Sec. 17-T29N-R108W	77240
Val 10	"	77241
Val 11	"	77242
Val 12	"	77243
Val 13	"	77244
Val 14	"	77245
Val 15	"	77246
Val 16	"	77247
Val 17	Sec. 21-T29N-R108W	77248
Val 18	Sec. 17-T29N-R108W	77249
Val 19	Sec. 21-T29N-R108W	77250
Val 20	Sec. 20-T29N-R108W	77251
Val 21	"	77252
Val 22	"	77253
Val 23	"	77254
Val 24	"	77255
Val 25	"	77256
Val 26	"	77257
Val 27	"	77258
Val 28	"	77259
Val 29	"	77260
Val 30	"	77261
Val 31	"	77262
Val 32	"	77263
Val 33	"	77264
Val 34	"	77265
Val 35	"	77266
Val 36	"	77267
Val 37	Sec. 28-T29N-R108W	77268
Val 38	Sec. 29-T29N-R108W	77269
Val 39	"	77270
Val 40	"	77271
Val 41	"	77272
Val 42	"	77273
Val 43	"	77274
Val 44	"	77275
Val 45	"	77276
Val 46	"	77277
Val 47	"	77278
Val 48	"	77279
Val 49	"	77280
Val 50	"	77281
Val 51	"	77282
Val 52	"	77283
Val 53	Sec. 33-T29N-R108W	77284
Val 54	Sec. 32-T29N-R108W	77285

Continued . . . .



AFFIDAVIT OF ASSESSMENT WORK, CONTINUED


Wilma 1	Sec. 21-T29N-R108W	77286
Wilma 2	"	77287
Wilma 3	"	77288
Wilma 4	"	77289
Wilma 5	"	77290
Wilma 6	"	77291
Wilma 7	"	77292
Wilma 8	"	77293
Wilma 9	"	77294
Wilma 10	"	77295
Wilma 11	"	77296
Wilma 12	"	77297
Wilma 13	"	77298
Wilma 14	"	77299
Wilma 15	"	77300
Wilma 16	"	77301
Wilma 17	"	77302
Wilma 18	"	77303
Wilma 19	Sec. 28-T29N-R108W	77304
Wilma 20	"	77305
Wilma 21	"	77306
Wilma 22	"	77307
Wilma 23	"	77308
Wilma 24	"	77309
Wilma 25	"	77310
Wilma 26	"	77311
Wilma 27	"	77312
Wilma 28	"	77313
Wilma 29	"	77314
Wilma 30	"	77315
Wilma 31	"	77316
Wilma 32	"	77317
Wilma 33	"	77318
Wilma 34	"	77319
Wilma 35	"	77320
Wilma 36	"	77321
Xena 1	Sec. 22-T29N-R108W	77322
Xena 2	"	77323
Xena 3	"	77324
Xena 4	"	77325
Xena 5	"	77326
Xena 6	"	77327
Xena 7	"	77328
Xena 8	"	77329
Xena 9	"	77330
Xena 10	"	77331
Xena 11	"	77332
Xena 12	"	77333
Xena 13	"	77334
Xena 14	"	77335
Xena 15	"	77336
Xena 16	"	77337
Xena 17	"	77338
Xena 18	"	77339
Xena 19	Sec. 27-T29N-R108W	77340
Xena 20	"	77341
Xena 21	"	77342
Xena 22	"	77343
Xena 23	"	77344
Xena 24	"	77345

Continued . . . .




AFFIDAVIT OF ASSESSMENT WORK, CONTINUED

Xena 25	Sec. 27-T29N-R108W	W-MC-77346
Xena 26	"	77347
Xena 27	"	77348
Xena 28	"	77349
Xena 29	"	77350
Xena 30	"	77351
Xena 31	"	77352
Xena 32	"	77353
Xena 33	"	77354
Xena 34	"	77355
Xena 35	"	77356
Xena 36	"	77357



William N. Barbat

SUBSCRIBED AND SWORN to before me by William N. Barbat  
this 28<sup>th</sup> day of October, 1980.



Notary Public







## NOTICE OF LOCATION OF PLACER MINING CLAIM

This is to give notice that the undersigned, all citizens of the United States, and each over the age of twenty-one years, have this day, acting as an association, in accordance with the Mining Laws of the United States, located and claimed for uranium, thorium and other fissionable materials, together with associated non-fissionable materials or other valuable deposits, a mining claim to be named and known as JOLLEY # 1

Placer Mining Claim. It is situated in the County of Sublette State of Wyoming, and comprises SE ¼

of Section 2 Township, 37 North, Range 112 W of the 6th P. M., and it contains 160 acres

Dated on the ground at Sublette County, Wyoming, this 22nd day of October, 19 80.

DEMCO Inc. (Seal)

(Seal)

Scott Haray (agent) (Seal)

(Seal)

(Seal)

(Seal)

(Seal)

(Seal)

In presence of

By

Attorney in Fact.

~~Validation as required by law has been performed on this claim and mineralization discovered.~~

State of Wyoming }  
County of Natrona } ss.

The foregoing instrument was acknowledged before me by

Scott Haray

this 12<sup>th</sup> day of November, 19 80

Connie A. Jolley  
Notary Public

Witness my hand and official seal.

My Commission Expires: 1-4-82

THE STATE OF WYOMING

County of Sublette } ss. No. 132485

Filed for record at 8 o'clock A M., on the 17 day of November A. D. 19 80  
and recorded in Book 30A of Rec. Nat. Records, page 157

By Barney M. Quinn Deputy Clerk

Larry Upde  
County Clerk and Ex-Officio Register of Deeds.



NOTICE OF LOCATION OF PLACER MINING CLAIM

This is to give notice that the undersigned, all citizens of the United States, and each over the age of twenty-one years, have this day, acting as an association, in accordance with the Mining Laws of the United States, located and claimed for uranium, thorium and other fissionable materials, together with associated non-fissionable materials or other valuable deposits, a mining claim to be named and known as

JOLLEY # 2

Placer Mining Claim. It is situated in the County of Sublette State of Wyoming, and comprises SW 1/4

of Section 2 Township, 37 North, Range 112 W of the 6th P. M., and it contains 160 acres

Dated on the ground at Sublette County, Wyoming, this 31st day of October, 1980.

DEMCO Inc.

Scott Hardy (agent)

(Seal)

(Seal)

(Seal)

(Seal)

(Seal)

(Seal)

(Seal)

(Seal)

In presence of

[Signature]

By

Attorney in Fact.

State of Wyoming }  
County of Natrona } ss.

The foregoing instrument was acknowledged before me by

Scott Hardy

this 10th day of November, 1980

Witness my hand and official seal.

Cornie J. Jolley

Notary Public

My Commission Expires: 1-4-82

THE STATE OF WYOMING

County of Sublette } ss. No. 182184

Filed for record at 8 o'clock P. M., on the 17 day of Nov A. D. 1980  
and recorded in Book 30 A of Sec 21st Records, page 158

By Deputy Clerk

[Signature]  
County Clerk and Ex-Officio Register of Deeds.



NOTICE OF LOCATION OF PLACER MINING CLAIM

This is to give notice that the undersigned, all citizens of the United States, and each over the age of twenty-one years, have this day, acting as an association, in accordance with the Mining Laws of the United States, located and claimed for uranium, thorium and other fissionable materials, together with associated non-fissionable materials or other valuable deposits, a mining claim to be named and known as JOLLEY # 3

Placer Mining Claim. It is situated in the County of Sublette State of Wyoming, and comprises SE 1/4

of Section 3 Township, 37 North, Range 112 W of the 6th P. M., and it contains 160 acres

Dated on the ground at Sublette County, Wyoming, this 31<sup>st</sup> day of October, 1980.

<u>DEMCO, Inc.</u>	(Seal)		(Seal)
<u>Scott Hardy (agent)</u>	(Seal)		(Seal)
	(Seal)		(Seal)
	(Seal)		(Seal)

In presence of [Signature]

By \_\_\_\_\_ Attorney in Fact.

State of Wyoming }  
County of Natrona } ss.

The foregoing instrument was acknowledged before me by Scott Hardy this 10<sup>th</sup> day of November, 1980.  
Connie L. Jolley  
Notary Public



My Commission Expires: 1-4-82

THE STATE OF WYOMING }  
County of Sublette } ss. No. 182187

Filed for record at 8 o'clock A M., on the 17<sup>th</sup> day of Nov A. D. 1980  
and recorded in Book 30A of Sec 76 Records, page 157

By \_\_\_\_\_ Deputy Clerk \_\_\_\_\_ County Clerk and Ex-Officio Register of Deeds.



## NOTICE OF LOCATION OF PLACER MINING CLAIM

This is to give notice that the undersigned, all citizens of the United States, and each over the age of twenty-one years, have this day, acting as an association, in accordance with the Mining Laws of the United States, located and claimed for uranium, thorium and other fissionable materials, together with associated non-fissionable materials or other valuable deposits, a mining claim to be named and known as

JOLLEY # 4

Placer Mining Claim. It is situated in the County of Sublette State of Wyoming, and comprises a 300 ft. strip, N boundary common w/ township line between T37N & T38N and beginning @ W end sec. 1, T37N, R112W, thru sec. 6, 5 and 4 to E end of Section 4 Township, 37 North, Range 111 W of the 6th P.M., and it contains 150 acres more or less

Dated on the ground at Sublette County, Wyoming, this 31st day of October, 1980.

DEMCO Inc.

(Seal)

(Seal)

(Seal)

(Seal)

(Seal)

(Seal)

(Seal)

(Seal)

In presence of

By

Attorney in Fact.

~~Validation as required by law has been performed on this claim and mineralization discovered.~~

State of

Wyoming

ss.

Natrona

The foregoing instrument was acknowledged before me by

Scott Hardy

this 12th day of November, 1980.

Connie L. Jolley  
Notary Public

My Commission Expires: 1-4-82

THE STATE OF WYOMING

County of

Sublette

ss.

No. 18,2188

Filed for record at 8 o'clock A M., on the 17th day of Nov A. D. 1980  
and recorded in Book 30A of Sec Not Records, page 60

By

Deputy Clerk

County Clerk and Ex-Officio Register of Deeds.



NOTICE OF LOCATION OF PLACER MINING CLAIM

This is to give notice that the undersigned, all citizens of the United States, and each over the age of twenty-one years, have this day, acting as an association, in accordance with the Mining Laws of the United States, located and claimed for uranium, thorium and other fissionable materials, together with associated non-fissionable materials or other valuable deposits, a mining claim to be named and known as STEVE # 1

Placer Mining Claim. It is situated in the County of Sublette State of Wyoming, and comprises NW 1/4 of Section 25 Township, 37 North, Range 112 W of the 6th P. M., and it contains 160 acres

Dated on the ground at Sublette County, Wyoming, this 31<sup>st</sup> day of October, 1980.

<u>Joyce Mines</u>	(Seal)		(Seal)
<u>Scott Hardy (agent)</u>	(Seal)		(Seal)
	(Seal)		(Seal)
	(Seal)		(Seal)

In presence of [Signature] By \_\_\_\_\_ Attorney in Fact.

State of Wyoming }  
County of Natrona } ss.

The foregoing instrument was acknowledged before me by Scott Hardy this 10<sup>th</sup> day of November, 1980.

Witness my hand and official seal. Connie S. Jolley  
Notary Public  
My Commission Expires: 1-4-82

THE STATE OF WYOMING }  
County of Sublette } ss. No. 182189

Filed for record at 8 o'clock 12 M., on the 17 day of Nov A. D. 1980  
and recorded in Book 30A of Loc Nat Records, page 161

By \_\_\_\_\_ Deputy Clerk \_\_\_\_\_ County Clerk and Ex-Officio Register of Deeds.



# NOTICE OF LOCATION OF PLACER MINING CLAIM

This is to give notice that the undersigned, all citizens of the United States, and each over the age of twenty-one years, have this day, acting as an association, in accordance with the Mining Laws of the United States, located and claimed for uranium, thorium and other fissionable materials, together with associated non-fissionable materials or other valuable deposits, a mining claim to be named and known as STEVE # 2

Placer Mining Claim. It is situated in the County of Sublette State of Wyoming, and comprises NE 1/4 of Section 25 Township, 37 North, Range 112 W of the 6th P. M., and it contains 160 acres

Dated on the ground at Sublette County, Wyoming, this 31<sup>st</sup> day of October, 19 80.

<u>Joyce Mines</u>	(Seal)	<u></u>	(Seal)
<u>Scott Hardy (agent)</u>	(Seal)	<u></u>	(Seal)
<u></u>	(Seal)	<u></u>	(Seal)
<u></u>	(Seal)	<u></u>	(Seal)

In presence of [Signature]

By  Attorney in Fact.

State of Wyoming }  
County of Natona } ss.

The foregoing instrument was acknowledged before me by Scott Hardy this 10<sup>th</sup> day of November, 19 80.  
Connie L. Jolly  
Notary Public

My Commission Expires: 1-4-82

THE STATE OF WYOMING }  
County of Sublette } ss. No. 182190

Filed for record at 8 o'clock AM, on the 17 day of Nov A. D. 19 80  
and recorded in Book 30A of Sec Not Records, page 163

By [Signature] Deputy Clerk County Clerk and Ex-Officio Register of Deeds.



NOTICE OF LOCATION OF PLACER MINING CLAIM

This is to give notice that the undersigned, all citizens of the United States, and each over the age of twenty-one years, have this day, acting as an association, in accordance with the Mining Laws of the United States, located and claimed for uranium, thorium and other fissionable materials, together with associated non-fissionable materials or other valuable deposits, a mining claim to be named and known as STEVE # 3

Placer Mining Claim. It is situated in the County of Sublette State of Wyoming, and comprises SE 1/4 of Section 24 Township, 37 North, Range 112 W of the 6th P. M., and it contains 160 acres

Dated on the ground at Sublette County, Wyoming, this 31<sup>st</sup> day of October, 19 80.

Joyce Mines (Seal) \_\_\_\_\_ (Seal)  
Scott Hardy (agent) (Seal) \_\_\_\_\_ (Seal)  
\_\_\_\_\_ (Seal) \_\_\_\_\_ (Seal)  
\_\_\_\_\_ (Seal) \_\_\_\_\_ (Seal)

In presence of [Signature]

By \_\_\_\_\_ Attorney in Fact.

State of Wyoming }  
County of Sublette } ss.

The foregoing instrument was acknowledged before me by Scott Hardy this 10<sup>th</sup> day of November, 19 80

Witness my hand and official seal. Connie S. Jolley  
Notary Public

My Commission Expires: 1-4-82

THE STATE OF WYOMING }  
County of Sublette } ss. No. 183191

Filed for record at 2 o'clock A M., on the 17 day of Dec Nat A. D. 1980  
and recorded in Book 30A of Dec Nat Records, page 163

By \_\_\_\_\_ Deputy Clerk [Signature] County Clerk and Ex-Officio Register of Deeds.



# NOTICE OF LOCATION OF PLACER MINING CLAIM

This is to give notice that the undersigned, all citizens of the United States, and each over the age of twenty-one years, have this day, acting as an association, in accordance with the Mining Laws of the United States, located and claimed for uranium, thorium and other fissionable materials, together with associated non-fissionable materials or other valuable deposits, a mining claim to be named and known as STEVE # 9

Placer Mining Claim. It is situated in the County of Sublette State of Wyoming, and comprises NW 1/4

of Section 13 Township, 37 North, Range 112 W of the 6th P. M., and it contains 160 acres

Dated on the ground at Sublette County, Wyoming, this 31<sup>st</sup> day of October, 1980.

Joyce Mines (Seal) \_\_\_\_\_ (Seal)  
Scott Hardy (agent) (Seal) \_\_\_\_\_ (Seal)  
 \_\_\_\_\_ (Seal) \_\_\_\_\_ (Seal)  
 \_\_\_\_\_ (Seal) \_\_\_\_\_ (Seal)

In presence of [Signature]

By \_\_\_\_\_ Attorney in Fact.

State of Wyoming }  
 County of Sublette } ss.

The foregoing instrument was acknowledged before me by Scott Hardy this 10<sup>th</sup> day of November, 1980

Witness my hand and official seal. Connie L. Jolley  
 Notary Public

My Commission Expires: 1-4-82

THE STATE OF WYOMING }  
 County of Sublette } ss. No. 182192

Filed for record at 8 o'clock P M., on the 17th day of Nov A. D. 1980  
 and recorded in Book 30A of Laurel Records, page 164

By \_\_\_\_\_ Deputy Clerk \_\_\_\_\_ County Clerk and Ex-Officio Register of Deeds.



NOTICE OF LOCATION OF PLACER MINING CLAIM

This is to give notice that the undersigned, all citizens of the United States, and each over the age of twenty-one years, have this day, acting as an association, in accordance with the Mining Laws of the United States, located and claimed for uranium, thorium and other fissionable materials, together with associated non-fissionable materials or other valuable deposits, a mining claim to be named and known as SOUR MOOSE # 20

Placer Mining Claim. It is situated in the County of Sublette State of Wyoming, and comprises SE 1/4

of Section 11 Township, 37 North, Range 112 W of the 6th P. M., and it contains 160 acres

Dated on the ground at Sublette County, Wyoming, this 31<sup>st</sup> day of October, 1980.


DEMCO Inc. (Seal) \_\_\_\_\_ (Seal)  
Scott Hardy (agent) (Seal) \_\_\_\_\_ (Seal)  
\_\_\_\_\_ (Seal) \_\_\_\_\_ (Seal)  
\_\_\_\_\_ (Seal) \_\_\_\_\_ (Seal)

In presence of [Signature]

By \_\_\_\_\_ Attorney in Fact.

State of Wyoming }  
County of Natrona } ss.

The foregoing instrument was acknowledged before me by Scott Hardy  
this 10<sup>th</sup> day of November, 1980  
Connie L. Jolley  
Notary Public  
Witness my hand and official seal.  
My Commission Expires: 1-4-82



THE STATE OF WYOMING }  
County of Sublette } ss. No. 182193

Filed for record at 8 o'clock A M., on the 17th day of Nov A. D. 1980  
and recorded in Book 30A of San Not Records, page 165

By \_\_\_\_\_ Deputy Clerk \_\_\_\_\_ County Clerk and Ex-Officio Register of Deeds.



## NOTICE OF LOCATION OF PLACER MINING CLAIM

This is to give notice that the undersigned, all citizens of the United States, and each over the age of twenty-one years, have this day, acting as an association, in accordance with the Mining Laws of the United States, located and claimed for uranium, thorium and other fissionable materials, together with associated non-fissionable materials or other valuable deposits, a mining claim to be named and known as

SOUR MOOSE # 21

Placer Mining Claim. It is situated in the County of Sublette State of Wyoming, and comprises NE  $\frac{1}{4}$

of Section 14 Township, 37 North, Range 112 W of the 6th P. M., and it contains 160 acres

Dated on the ground at Sublette County, Wyoming, this 31<sup>st</sup> day of October, 1980.

DEMCO Inc.

(Seal)

(Seal)

Scott Hardy (agent)

(Seal)

(Seal)

(Seal)

(Seal)

(Seal)

(Seal)

In presence of

*[Signature]*

By

Attorney in Fact.

State of Wyoming }  
County of Natrona } ss.

The foregoing instrument was acknowledged before me by Scott Hardy this 10<sup>th</sup> day of November, 1980.

Witness my hand and official seal.

Connie L. Jolley  
Notary Public

My Commission Expires: 1-4-82

THE STATE OF WYOMING

County of Sublette } ss. No 182194

Filed for record at 8 o'clock P. M., on the 17<sup>th</sup> day of Nov A. D. 1980 and recorded in Book 30A of Sec Not Records, page 166

By Deputy Clerk County Clerk and Ex-Officio Register of Deeds.



NOTICE OF LOCATION OF PLACER MINING CLAIM

This is to give notice that the undersigned, all citizens of the United States, and each over the age of twenty-one years, have this day, acting as an association, in accordance with the Mining Laws of the United States, located and claimed for uranium, thorium and other fissionable materials, together with associated non-fissionable materials or other valuable deposits, a mining claim to be named and known as SOUR MOOSE # 22

Placer Mining Claim. It is situated in the County of Sublette State of Wyoming, and comprises SE 1/4

of Section 14 Township, 37 North, Range 112 W of the 6th P. M., and it contains 160 acres

Dated on the ground at Sublette County, Wyoming, this 31st day of October, 1980.

DEMCO Inc. (Seal) \_\_\_\_\_ (Seal)  
Scott Hardy (agent) (Seal) \_\_\_\_\_ (Seal)  
\_\_\_\_\_ (Seal) \_\_\_\_\_ (Seal)  
\_\_\_\_\_ (Seal) \_\_\_\_\_ (Seal)

In presence of \_\_\_\_\_  
\_\_\_\_\_

By \_\_\_\_\_ Attorney in Fact.

State of Wyoming }  
County of Natona } ss.

The foregoing instrument was acknowledged before me by Scott Hardy  
this 10th day of November, 1980  
Connie S. Jellison  
Notary Public  
Witness my hand and official seal.  
\_\_\_\_\_

My Commission Expires: 1-4-82

THE STATE OF WYOMING }  
County of Sublette } ss. No. 182195

Filed for record at 8 o'clock A M., on the 17th day of Nov, A. D. 1980  
and recorded in Book 30A of San Not Records, page 167

By \_\_\_\_\_ Deputy Clerk \_\_\_\_\_ County Clerk and Ex-Officio Register of Deeds.



NOTICE OF LOCATION OF PLACER MINING CLAIM

This is to give notice that the undersigned, all citizens of the United States, and each over the age of twenty-one years, have this day, acting as an association, in accordance with the Mining Laws of the United States, located and claimed for uranium, thorium and other fissionable materials, together with associated non-fissionable materials or other valuable deposits, a mining claim to be named and known as

SOUR MOOSE # 24  
Placer Mining Claim. It is situated in the County of Sublette State of Wyoming, and comprises SW 1/4 of Section 14 Township, 37 North, Range 112 W of the 6th P. M., and it contains 160 acres

Dated on the ground at Sublette County, Wyoming, this 31st day of October, 1980.

DEMCO Inc. (Seal)  
Scott Hardy (agent) (Seal)  
(Seal)  
(Seal)  
(Seal)

In presence of [Signature]

By Attorney in Fact.

State of Wyoming }  
County of Natrona } ss.

The foregoing instrument was acknowledged before me by Scott Hardy this 10th day of November, 1980.  
[Signature] Notary Public  
My Commission Expires: 1-4-82



THE STATE OF WYOMING }  
County of Sublette } ss. No. 182196

Filed for record at 8 o'clock A M., on the 17th day of Nov A. D. 1980  
and recorded in Book 30A of Tax Map Records, page 168  
By Deputy Clerk County Clerk and Ex-Officio Register of Deeds.



# NOTICE OF LOCATION OF PLACER MINING CLAIM

This is to give notice that the undersigned, all citizens of the United States, and each over the age of twenty-one years, have this day, acting as an association, in accordance with the Mining Laws of the United States, located and claimed for uranium, thorium and other fissionable materials, together with associated non-fissionable materials or other valuable deposits, a mining claim to be named and known as SOUR MOOSE # 26

Placer Mining Claim. It is situated in the County of Sublette State of Wyoming, and comprises SE 1/4

of Section 15 Township, 37 North, Range 112 W of the 6th P. M., and it contains 160 acres

Dated on the ground at Sublette County, Wyoming, this 31st day of October, 1980.

DEMCO Inc. (Seal) \_\_\_\_\_ (Seal)  
Scott Hardy (agent) (Seal) \_\_\_\_\_ (Seal)  
 \_\_\_\_\_ (Seal) \_\_\_\_\_ (Seal)  
 \_\_\_\_\_ (Seal) \_\_\_\_\_ (Seal)

In presence of [Signature] By \_\_\_\_\_ Attorney in Fact.

State of Wyoming }  
 County of Sublette } ss.

The foregoing instrument was acknowledged before me by Scott Hardy this 10th day of November, 1980.  
Connie L. Jolly  
 Notary Public  
 My Commission Expires: 1-4-82

THE STATE OF WYOMING }  
 County of Sublette } ss. No. 182197

Filed for record at 8 o'clock A M., on the 17th day of Nov A. D. 1980  
 and recorded in Book 30A of Las Not Records, page 169

By \_\_\_\_\_ Deputy Clerk \_\_\_\_\_ County Clerk and Ex-Officio Register of Deeds.



## NOTICE OF LOCATION OF PLACER MINING CLAIM

This is to give notice that the undersigned, all citizens of the United States, and each over the age of twenty-one years, have this day, acting as an association, in accordance with the Mining Laws of the United States, located and claimed for uranium, thorium and other fissionable materials, together with associated non-fissionable materials or other valuable deposits, a mining claim to be named and known as

SOUR MOOSE # 48

Placer Mining Claim. It is situated in the County of Sublette State of Wyoming, and comprises SE  $\frac{1}{4}$

of Section 21 Township, 37 North, Range 112 W of the 6th P. M., and it contains 160 acres

Dated on the ground at Sublette County, Wyoming, this 31<sup>st</sup> day of October, 1980.

DEMCO Inc. (Seal)

(Seal)

Scott Hardy (agent) (Seal)  
(Seal)  
(Seal)  
(Seal)

(Seal)

(Seal)

(Seal)

In presence of

*[Signature]*

By Attorney in Fact.

State of Wyoming }  
County of Natrona } ss.

The foregoing instrument was acknowledged before me by

Scott Hardy

this 10<sup>th</sup> day of November, 1980

Witness my hand and official seal.

Connie D. Jolley  
Notary Public

My Commission Expires: 1-4-82

THE STATE OF WYOMING

County of Sublette } ss. No. 182198

Filed for record at 8 o'clock P. M., on the 17<sup>th</sup> day of Nov A. D. 1980  
and recorded in Book 30A of Lac Hot Records, page 170

By Deputy Clerk County Clerk and Ex-Officio Register of Deeds.



NOTICE OF LOCATION OF PLACER MINING CLAIM

This is to give notice that the undersigned, all citizens of the United States, and each over the age of twenty-one years, have this day, acting as an association, in accordance with the Mining Laws of the United States, located and claimed for uranium, thorium and other fissionable materials, together with associated non-fissionable materials or other valuable deposits, a mining claim to be named and known as SOUR MOOSE # 53

Placer Mining Claim. It is situated in the County of Sublette State of Wyoming, and comprises NW 1/4

of Section 23 Township, 37 North, Range 112 W of the 6th P. M., and it contains 160 acres

Dated on the ground at Sublette County, Wyoming, this 31st day of October, 1980

DEMCO Inc. (Seal) \_\_\_\_\_ (Seal)  
Scott Hardy (agent) (Seal) \_\_\_\_\_ (Seal)  
\_\_\_\_\_ (Seal) \_\_\_\_\_ (Seal)  
\_\_\_\_\_ (Seal) \_\_\_\_\_ (Seal)

In presence of [Signature]

By \_\_\_\_\_ Attorney in Fact.

State of Wyoming }  
County of Natuna } ss.

The foregoing instrument was acknowledged before me by Scott Hardy  
this 10th day of November, 1980  
Connie A. Kelley  
Notary Public  
Witness my hand and official seal.  
My Commission Expires: 1-4-82

THE STATE OF WYOMING }  
County of Sublette } ss. No. 152199

Filed for record at 8 o'clock A M., on the 17th day of Nov A. D. 1980  
and recorded in Book 30 A of Loc Plat Records, page 171

By \_\_\_\_\_ Deputy Clerk \_\_\_\_\_ County Clerk and Ex-Officio Register of Deeds.



## NOTICE OF LOCATION OF PLACER MINING CLAIM

This is to give notice that the undersigned, all citizens of the United States, and each over the age of twenty-one years, have this day, acting as an association, in accordance with the Mining Laws of the United States, located and claimed for uranium, thorium and other fissionable materials, together with associated non-fissionable materials or other valuable deposits, a mining claim to be named and known as

SOUR MOOSE # 55

Placer Mining Claim. It is situated in the County of Sublette State of Wyoming, and comprises NE  $\frac{1}{4}$

of Section 23 Township, 37 North, Range 112 W of the 6th P. M., and it contains 160 acres

Dated on the ground at Sublette County, Wyoming, this 31<sup>st</sup> day of October, 1980.

DEMCO Inc. (Seal)

(Seal)

(Seal)

(Seal)

(Seal)

(Seal)

(Seal)

(Seal)

In presence of

By

Attorney in Fact.

State of Wyoming }  
County of Natrona } ss.

The foregoing instrument was acknowledged before me by Scott Hardy this 10<sup>th</sup> day of November, 1980.

Witness my hand and official seal.

Notary Public

My Commission Expires: 1-4-82

THE STATE OF WYOMING

County of Sublette } ss. No. 182200

Filed for record at 8 o'clock A. M., on the 17<sup>th</sup> day of Nov A. D. 1980 and recorded in Book 30A of Sac Not Records, page 173

By Deputy Clerk County Clerk and Ex-Officio Register of Deeds.



NOTICE OF LOCATION OF PLACER MINING CLAIM

This is to give notice that the undersigned, all citizens of the United States, and each over the age of twenty-one years, have this day, acting as an association, in accordance with the Mining Laws of the United States, located and claimed for uranium, thorium and other fissionable materials, together with associated non-fissionable materials or other valuable deposits, a mining claim to be named and known as STEVE # 10

Placer Mining Claim. It is situated in the County of Sublette State of Wyoming, and comprises NE 1/4

of Section 13 Township, 37 North, Range 112 W of the 6th P. M., and it contains 160 acres

Dated on the ground at Sublette County, Wyoming, this 15<sup>th</sup> day of November, 19 80.

<u>Joyce Mines</u>	(Seal)		(Seal)
<u>X Randy Preato (apt)</u>	(Seal)		(Seal)
	(Seal)		(Seal)
	(Seal)		(Seal)

In presence of [Signature] By  Attorney in Fact.

State Wyoming } ss. Connie L. Jolley  
County of Sublette }  
The foregoing instrument was acknowledged before me by Randy Preato  
this 10<sup>th</sup> day of November, 19 80  
Witness my hand and official seal. Connie L. Jolley  
Notary Public  
My Commission Expires: 1-4-82

THE STATE OF WYOMING } ss. No. 182201  
County of Sublette }  
Filed for record at 8 o'clock A M., on the 17 day of November, A. D. 19 80  
and recorded in Book 30A of Sec 1101 Records, page 173  
By  Deputy Clerk [Signature] County Clerk and Ex-Officio Register of Deeds.



## NOTICE OF LOCATION OF PLACER MINING CLAIM

This is to give notice that the undersigned, all citizens of the United States, and each over the age of twenty-one years, have this day, acting as an association, in accordance with the Mining Laws of the United States, located and claimed for uranium, thorium and other fissionable materials, together with associated non-fissionable materials or other valuable deposits, a mining claim to be named and known as Steve 11

Placer Mining Claim. It is situated in the County of Sublette State of Wyoming, and comprises SW 1/4

of Section 18 Township, 37 North, Range 111 of the 6th P. M., and it contains 160 acres

Dated on the ground at Sublette County, Wyoming, this 10<sup>th</sup> day of November, 1980.

Joyce Mines (Seal) \_\_\_\_\_ (Seal)  
Randy Peat (Seal) \_\_\_\_\_ (Seal)  
 \_\_\_\_\_ (Seal) \_\_\_\_\_ (Seal)  
 \_\_\_\_\_ (Seal) \_\_\_\_\_ (Seal)


In presence of

[Signature]

By

Attorney in Fact.

Validation as required by law has been performed on this claim and mineralization discovered.



State of Wyoming } ss.  
 County of Natrona

The foregoing instrument was acknowledged before me by

Randy Peat

this 10<sup>th</sup> day of November, 1980.

Connie L. Jolley  
 Notary Public

My Commission Expires: 1-4-82

THE STATE OF WYOMING

County of Sublette

ss. No. 182202

Filed for record at 8 o'clock A. M., on the 17th day of November A. D. 1980  
 and recorded in Book 30A of Loc 1101 Records, page 174

By \_\_\_\_\_ Deputy Clerk County Clerk and Ex-Officio Register of Deeds.



NOTICE OF LOCATION OF PLACER MINING CLAIM

This is to give notice that the undersigned, all citizens of the United States, and each over the age of twenty-one years, have this day, acting as an association, in accordance with the Mining Laws of the United States, located and claimed for uranium, thorium and other fissionable materials, together with associated non-fissionable materials or other valuable deposits, a mining claim to be named and known as Steve 12

Placer Mining Claim. It is situated in the County of Sublette State of Wyoming, and comprises SE 1/4

of Section 18 Township, 37 North, Range 111 of the 6 th P. M., and it contains 160 acres

Dated on the ground at Sublette County, Wyoming, this 1<sup>st</sup> day of November, 19 80.

<u>Joyce Mines</u>	(Seal)		(Seal)
<u>Randy Preacta (agent)</u>	(Seal)		(Seal)
	(Seal)		(Seal)
	(Seal)		(Seal)

In presence of [Signature]

By \_\_\_\_\_ Attorney in Fact.

Valadation as required by law has been performed on this claim and mineralization discovered.

State of Wyoming }  
County of Natrona } ss.



The foregoing instrument was acknowledged before me by \_\_\_\_\_

Randy Preacta

this 10<sup>th</sup> day of November, 19 80

Connie L. Jolley

Notary Public

My Commission Expires: 1-4-82

THE STATE OF WYOMING

County of Sublette } ss. No. 182203

Filed for record at 8 o'clock A M., on the 17<sup>th</sup> day of November A. D. 19 80  
and recorded in Book 30A of Law Not Records, page 175

By \_\_\_\_\_ Deputy Clerk County Clerk and Ex-Officio Register of Deeds.



NOTICE OF LOCATION OF PLACER MINING CLAIM

176  
This is to give notice that the undersigned, all citizens of the United States, and each over the age of twenty-one years, have this day, acting as an association, in accordance with the Mining Laws of the United States, located and claimed for uranium, thorium and other fissionable materials, together with associated non-fissionable materials or other valuable deposits, a mining claim to be named and known as Steve 13

Placer Mining Claim. It is situated in the County of Sublette State of Wyoming, and comprises NE 1/4

of Section 18 Township, 37 North, Range 111 of the 6 th P. M., and it contains 160 acres


Dated on the ground at Sublette County, Wyoming, this 1<sup>st</sup> day of November, 1980.

Joyce Mines (Seal) \_\_\_\_\_ (Seal)  
Randy Breaux (agent) (Seal) \_\_\_\_\_ (Seal)  
\_\_\_\_\_  
(Seal) \_\_\_\_\_ (Seal)  
(Seal) \_\_\_\_\_ (Seal)

In presence of \_\_\_\_\_  
By \_\_\_\_\_ Attorney in Fact.

Valadation as required by law has been performed on this claim and mineralization discovered.

State of Wyoming }  
County of Sublette } ss.



The foregoing instrument was acknowledged before me by \_\_\_\_\_

Randy Breaux  
this 10<sup>th</sup> day of November, 1980

Connie D. Jolley  
Notary Public

My Commission Expires: 1-1-82

THE STATE OF WYOMING

County of Sublette } ss. No. 182204

Filed for record at 8 o'clock A. M., on the 17<sup>th</sup> day of November A. D. 1980  
and recorded in Book 30A of Sublette Records, page 176

By \_\_\_\_\_ Deputy Clerk County Clerk and Ex-Officio Register of Deeds.



## NOTICE OF LOCATION OF PLACER MINING CLAIM

This is to give notice that the undersigned, all citizens of the United States, and each over the age of twenty-one years, have this day, acting as an association, in accordance with the Mining Laws of the United States, located and claimed for uranium, thorium and other fissionable materials, together with associated non-fissionable materials or other valuable deposits, a mining claim to be named and known as Steve 14

Placer Mining Claim. It is situated in the County of Sublette State of Wyoming, and comprises NW 1/4

of Section 18 Township, 37 North, Range 111 of the 6 yh P. M., and it contains 160 acres

Dated on the ground at Sublette County, Wyoming, this 1<sup>st</sup> day of November, 1980.

Joyce Mines (Seal) \_\_\_\_\_ (Seal)  
Randy Preator (Seal) \_\_\_\_\_ (Seal)  
 \_\_\_\_\_ (Seal) \_\_\_\_\_ (Seal)  
 \_\_\_\_\_ (Seal) \_\_\_\_\_ (Seal)

In presence of

By

Attorney in Fact.

Valadation as required by law has been performed on this claim and mineralization discovered.

State of Wyoming } ss.  
 County of Sublette

The foregoing instrument was acknowledged before me by

Randy Preator

this 10<sup>th</sup> day of November, 1980

Connie A. Jellison  
 Notary Public

My Commission Expires: 1-4-82

THE STATE OF WYOMING

County of Sublette } ss. No. 187205

Filed for record at 8 o'clock M., on the 17<sup>th</sup> day of Nov A. D. 1980  
 and recorded in Book 307 of Sec 11st Records, page 177

By \_\_\_\_\_ Deputy Clerk \_\_\_\_\_ County Clerk and Ex-Officio Register of Deeds.



NOTICE OF LOCATION OF PLACER MINING CLAIM

This is to give notice that the undersigned, all citizens of the United States, and each over the age of twenty-one years, have this day, acting as an association, in accordance with the Mining Laws of the United States, located and claimed for uranium, thorium and other fissionable materials, together with associated non-fissionable materials or other valuable deposits, a mining claim to be named and known as

Steve 15

Placer Mining Claim. It is situated in the County of Sublette State of Wyoming, and comprises SE 1/4

of Section 7 Township, 37 North, Range 111 of the 6 th P. M., and it contains 160 acres


Dated on the ground at Sublette County, Wyoming, this 10<sup>th</sup> day of November, 1980.

Joyce Mines (Seal) Randy Preator (Seal) (Seal) (Seal)

In presence of [Signature]

By Attorney in Fact.

State of Wyoming } ss. County of Natrona



The foregoing instrument was acknowledged before me by Randy Preator this 10<sup>th</sup> day of November, 1980

Connie L. Jolley Notary Public

My Commission Expires: 1-4-82

THE STATE OF WYOMING } ss. No. 183206 County of Sublette

Filed for record at 8 o'clock A.M., on the 14<sup>th</sup> day of Nov A. D. 1980 and recorded in Book 30A of Loc Not Records, page 178

By Deputy Clerk County Clerk and Ex-Officio Register of Deeds.



## NOTICE OF LOCATION OF PLACER MINING CLAIM

This is to give notice that the undersigned, all citizens of the United States, and each over the age of twenty-one years, have this day, acting as an association, in accordance with the Mining Laws of the United States, located and claimed for uranium, thorium and other fissionable materials, together with associated non-fissionable materials or other valuable deposits, a mining claim to be named and known as

Steve 16

Placer Mining Claim. It is situated in the County of Sublette State of Wyoming, and comprises SW 1/4

of Section 7 Township, 37 North, Range 111 of the 6 th P. M., and it contains 160 acres

Dated on the ground at Sublette County, Wyoming, this 10<sup>th</sup> day of November, 1980.

Joyce Mines (Seal) \_\_\_\_\_ (Seal)  
 Randy Prater (Seal) \_\_\_\_\_ (Seal)  
 \_\_\_\_\_ (Seal) \_\_\_\_\_ (Seal)  
 \_\_\_\_\_ (Seal) \_\_\_\_\_ (Seal)


In presence of

By

Attorney in Fact.

Valadation as required by law has been performed on this claim and mineralization discovered.

State of Wyoming }  
 County of Sublette } ss.



The foregoing instrument was acknowledged before me by

Randy Prater

this 10<sup>th</sup> day of November, 1980.

Connie L. Jolley  
 Notary Public

My Commission Expires: 1-4-82

THE STATE OF WYOMING

County of Sublette } ss. No. 182207

Filed for record at 8 o'clock A. M., on the 17<sup>th</sup> day of November A. D. 1980  
 and recorded in Book 30 A of See Not Records, page 179

By \_\_\_\_\_ Deputy Clerk \_\_\_\_\_ County Clerk and Ex-Officio Register of Deeds.



## NOTICE OF LOCATION OF PLACER MINING CLAIM

This is to give notice that the undersigned, all citizens of the United States, and each over the age of twenty-one years, have this day, acting as an association, in accordance with the Mining Laws of the United States, located and claimed for uranium, thorium and other fissionable materials, together with associated non-fissionable materials or other valuable deposits, a mining claim to be named and known as Steve 17

Placer Mining Claim. It is situated in the County of Sublette State of Wyoming, and comprises NE 1/4

of Section 7 Township, 37 North, Range 111 of the 6 th P. M., and it contains 160 acres

Dated on the ground at Sublette County, Wyoming, this 1<sup>st</sup> day of November, 1980.

Joyce Mines (Seal)

(Seal)

Randy Quatar (agent) (Seal)

(Seal)

(Seal)

(Seal)

(Seal)

(Seal)

In presence of

By \_\_\_\_\_ Attorney in Fact.

State of Wyoming }  
County of Sublette } ss.

The foregoing instrument was acknowledged before me by \_\_\_\_\_

Randy Quatar this 12<sup>th</sup> day of November, 1980

Witness my hand and official seal.

Connie A. Gallup  
Notary Public

My Commission Expires: 1-4-82

THE STATE OF WYOMING

County of Sublette } ss. No. 182208

Filed for record at 8 o'clock A M., on the 17 day of Nov A. D. 1980  
and recorded in Book 30A of Sub Nat Records, page 180

By \_\_\_\_\_ Deputy Clerk County Clerk and Ex-Officio Register of Deeds.



NOTICE OF LOCATION OF PLACER MINING CLAIM

This is to give notice that the undersigned, all citizens of the United States, and each over the age of twenty-one years, have this day, acting as an association, in accordance with the Mining Laws of the United States, located and claimed for uranium, thorium and other fissionable materials, together with associated non-fissionable materials or other valuable deposits, a mining claim to be named and known as steve # 27

Placer Mining Claim. It is situated in the County of Sublette State of Wyoming, and comprises SW 1/4

of Section Sec. 5 Township, 37 North, Range 111 of the 6 th P. M., and it contains 160 acres

Dated on the ground at Sublette County, Wyoming, this 3<sup>rd</sup> day of November, 19 80.

<u>Joyce mines</u>	(Seal)		(Seal)
<u>Randy Preatore</u>	(Seal)		(Seal)
	(Seal)		(Seal)
	(Seal)		(Seal)

In presence of [Signature]

By \_\_\_\_\_ Attorney in Fact.

State of Wyoming }  
County of Sublette } ss.

The foregoing instrument was acknowledged before me by Randy Preatore this 10<sup>th</sup> day of November, 19 80.  
Connie S. Jelly  
Notary Public  
Witness my hand and official seal.  
Jan. 4, 1982  
Sublette County, Wyoming

My Commission Expires: 1-4-82

THE STATE OF WYOMING }  
County of Sublette } ss. No. 182209

Filed for record at 8 o'clock PM, on the 17th day of Nov A. D. 19 80.  
and recorded in Book 30A of Loc Not Records, page 181

By \_\_\_\_\_ Deputy Clerk County Clerk and Ex-Officio Register of Deeds.



NOTICE OF LOCATION OF PLACER MINING CLAIM

182

This is to give notice that the undersigned, all citizens of the United States, and each over the age of twenty-one years, have this day, acting as an association, in accordance with the Mining Laws of the United States, located and claimed for uranium, thorium and other fissionable materials, together with associated non-fissionable materials or other valuable deposits, a mining claim to be named and known as

Steve 28

Placer Mining Claim. It is situated in the County of Sublette State of Wyoming, and comprises SE 1/4

of Section Sec. 5 Township, 37 North, Range 111 of the 6 th P. M., and it contains 160 acres

Dated on the ground at Sublette County, Wyoming, this 2<sup>nd</sup> day of November, 1980.

Joyce Mines (Seal)  
Randy Preator (Seal)  
(Seal)  
(Seal)

In presence of

*[Signature]*

By Attorney in Fact.

State of Wyoming }  
County of Natrona } ss.

The foregoing instrument was acknowledged before me by Randy Preator this 10<sup>th</sup> day of November, 1980  
I witness my hand and official seal.  
Connie S. Jolley  
Notary Public  
My Commission Expires: 1-4-82

THE STATE OF WYOMING }  
County of Sublette } ss. No. 182210

Filed for record at 8 o'clock A. M., on the 17<sup>th</sup> day of Nov A. D. 1980  
and recorded in Book 30A of See Not Records, page 182

By Deputy Clerk County Clerk and Ex-Officio Register of Deeds.



NOTICE OF LOCATION OF PLACER MINING CLAIM

This is to give notice that the undersigned, all citizens of the United States, and each over the age of twenty-one years, have this day, acting as an association, in accordance with the Mining Laws of the United States, located and claimed for uranium, thorium and other fissionable materials, together with associated non-fissionable materials or other valuable deposits, a mining claim to be named and known as Steve 29

Placer Mining Claim. It is situated in the County of Sublette State of Wyoming, and comprises SW 1/4

of Section 4 Township, 37 North, Range 111 of the 6th P. M., and it contains 160 acres


Dated on the ground at Sublette County, Wyoming, this 17th day of November, 1980.

<u>Joyce Mines</u>	(Seal)		(Seal)
<u>Randy Reator (agent)</u>	(Seal)		(Seal)
	(Seal)		(Seal)
	(Seal)		(Seal)

In presence of [Signature] By  Attorney in Fact.

State of Wyoming } ss.  
County of Sublette

The foregoing instrument was acknowledged before me by  
Randy Reator  
this 17th day of November, 1980  
Connie S. Kelley  
Notary Public  
Witness my hand and official seal.  
My Commission Expires: 1-4-82



THE STATE OF WYOMING } ss. No. 182211  
County of Sublette

Filed for record at 8 o'clock A M., on the 17th day of Nov A. D. 1980  
and recorded in Book 30A of Loc Not Records, page 183

By  Deputy Clerk [Signature] County Clerk and Ex-Officio Register of Deeds.



NOTICE OF LOCATION OF PLACER MINING CLAIM

184

This is to give notice that the undersigned, all citizens of the United States, and each over the age of twenty-one years, have this day, acting as an association, in accordance with the Mining Laws of the United States, located and claimed for uranium, thorium and other fissionable materials, together with associated non-fissionable materials or other valuable deposits, a mining claim to be named and known as XXXX Steve 30

Placer Mining Claim. It is situated in the County of g Sublette State of Wyoming, and comprises SE 1/4

of Section 4 Township, 37 North, Range 111 of the 6 th P. M., and it contains 160 acres

Dated on the ground at Sublette County, Wyoming, this 22 day of November, 19 80.

Joyce Mines (Seal) \_\_\_\_\_ (Seal)  
Randy Preator (agent) (Seal) \_\_\_\_\_ (Seal)  
\_\_\_\_\_  
(Seal) \_\_\_\_\_ (Seal)  
\_\_\_\_\_  
(Seal) \_\_\_\_\_ (Seal)

In presence of [Signature]

By \_\_\_\_\_ Attorney in Fact.

State of Wyoming }  
County of Natrona } ss.

The foregoing instrument was acknowledged before me by Randy Preator  
this 10<sup>th</sup> day of November, 19 80  
Connie L. Jolley  
Notary Public

My Commission Expires: 1-4-82

THE STATE OF WYOMING }  
County of Sublette } ss. No. 182212

Filed for record at 8 o'clock A M., on the 17<sup>th</sup> day of Nov A. D. 19 80  
and recorded in Book 30 A of Loc Not Records, page 184

By \_\_\_\_\_ Deputy Clerk \_\_\_\_\_ County Clerk and Ex-Officio Register of Deeds.



# NOTICE OF LOCATION OF PLACER MINING CLAIM

This is to give notice that the undersigned, all citizens of the United States, and each over the age of twenty-one years, have this day, acting as an association, in accordance with the Mining Laws of the United States, located and claimed for uranium, thorium and other fissionable materials, together with associated non-fissionable materials or other valuable deposits, a mining claim to be named and known as

Placer Mining Claim. It is situated in the County of Sublette State of Wyoming, and comprises NW 1/4

of Section 9 Township, 37 North, Range 111 of the  
6 th P. M., and it contains 160 acres

Dated on the ground at Sublette County, Wyoming,  
this 7<sup>th</sup> day of November, 1930.

Joyce Mines

(Seal)

(Seal)

2 Joyce Mines (Seal)  
Barry R. R. (Seal)

(Seal)

(Seal)

(Seal)

(Seal)

(Seal)

(Seal)

In presence of

By \_\_\_\_\_  
Attorney in Fact.

State of Wyoming }  
County of Natrona } ss.

The foregoing instrument was acknowledged before me by .....

this 10<sup>th</sup> day of November, 1986

Witness my hand and official seal.

Notary Public

My Commission Expires: 1-4-88

THE STATE OF WYOMING

County of San Diego

Filed for record at 8 o'clock A M., on the 17th day of Nov A. D. 1980  
and recorded in Book 30A of Los Nat Records, page 185

By \_\_\_\_\_ Deputy Clerk \_\_\_\_\_ County Clerk and Ex-Officio Register of Deeds.



NOTICE OF LOCATION OF PLACER MINING CLAIM

184

This is to give notice that the undersigned, all citizens of the United States, and each over the age of twenty-one years, have this day, acting as an association, in accordance with the Mining Laws of the United States, located and claimed for uranium, thorium and other fissionable materials, together with associated non-fissionable materials or other valuable deposits, a mining claim to be named and known as \_\_\_\_\_ Steve 36 \_\_\_\_\_

Placer Mining Claim. It is situated in the County of \_\_\_\_\_ Sublette \_\_\_\_\_ State of Wyoming, and comprises \_\_\_\_\_ NE 1/4 \_\_\_\_\_ of Section 9 \_\_\_\_\_ Township, 37 \_\_\_\_\_ North, Range 111 \_\_\_\_\_ of the 6 th P. M., and it contains 160 \_\_\_\_\_ acres


Dated on the ground at \_\_\_\_\_ Sublette \_\_\_\_\_ County, Wyoming, this 22 day of November, 1980.

Joyce Mines \_\_\_\_\_ (Seal) \_\_\_\_\_ (Seal)  
Randy Reator (agent) \_\_\_\_\_ (Seal) \_\_\_\_\_ (Seal)  
\_\_\_\_\_ (Seal) \_\_\_\_\_ (Seal)  
\_\_\_\_\_ (Seal) \_\_\_\_\_ (Seal)

In presence of \_\_\_\_\_  
\_\_\_\_\_

By \_\_\_\_\_ Attorney in Fact.

State of Wyoming }  
County of Natrona } ss.



The foregoing instrument was acknowledged before me by \_\_\_\_\_

Randy Reator  
this 10th day of November, 1980

Connie L. Jolley  
Notary Public

My Commission Expires: 1-4-82

THE STATE OF WYOMING }  
County of Sublette } ss. No. 182214

Filed for record at 8 o'clock A. M., on the 17th day of Nov A. D. 1980  
and recorded in Book 30A of Loc Nat Records, page 186

By \_\_\_\_\_ Deputy Clerk \_\_\_\_\_ County Clerk and Ex-Officio Register of Deeds.



NOTICE OF LOCATION OF PLACER MINING CLAIM

This is to give notice that the undersigned, all citizens of the United States, and each over the age of twenty-one years, have this day, acting as an association, in accordance with the Mining Laws of the United States, located and claimed for uranium, thorium and other fissionable materials, together with associated non-fissionable materials or other valuable deposits, a mining claim to be named and known as Steve 41

Placer Mining Claim. It is situated in the County of Sublette State of Wyoming, and comprises N 1/2 SW 1/4 , & SE 1/4 SW 1/4

of Section 9 Township, 37 North, Range 111 of the 6 th P. M., and it contains 120 acres

Dated on the ground at Sublette County, Wyoming, this 1st day of November, 1980.

<u>Joyce Mines</u>	(Seal)		(Seal)
<u>Randy Creator (agent)</u>	(Seal)		(Seal)
	(Seal)		(Seal)
	(Seal)		(Seal)

In presence of [Signature]

By \_\_\_\_\_ Attorney in Fact.

State of Wyoming }  
County of Sublette } ss.

The foregoing instrument was acknowledged before me by Randy Creator this 10th day of November, 1980.  
[Signature]  
Notary Public  
My Commission Expires: 1-4-82

THE STATE OF WYOMING }  
County of Sublette } ss. No. 182215

Filed for record at 8 o'clock P. M., on the 17th day of Nov A. D. 1980  
and recorded in Book 30A of Loc Map Records, page 187

By \_\_\_\_\_ Deputy Clerk \_\_\_\_\_ County Clerk and Ex-Officio Register of Deeds.



NOTICE OF LOCATION OF PLACER MINING CLAIM

188  
This is to give notice that the undersigned, all citizens of the United States, and each over the age of twenty-one years, have this day, acting as an association, in accordance with the Mining Laws of the United States, located and claimed for uranium, thorium and other fissionable materials, together with associated non-fissionable materials or other valuable deposits, a mining claim to be named and known as \_\_\_\_\_ Steve 42 \_\_\_\_\_

\_\_\_\_\_ Placer Mining Claim. It is situated in the County of \_\_\_\_\_ Sublette \_\_\_\_\_ State of Wyoming, and comprises \_\_\_\_\_ SE 1/4 \_\_\_\_\_

\_\_\_\_\_ of Section \_\_\_\_\_ 9 \_\_\_\_\_ Township, \_\_\_\_\_ 37 \_\_\_\_\_ North, Range \_\_\_\_\_ 111 \_\_\_\_\_ of the \_\_\_\_\_ 6 th P. M., and it contains \_\_\_\_\_ 160 \_\_\_\_\_ acres \_\_\_\_\_


Dated on the ground at \_\_\_\_\_ Sublette \_\_\_\_\_ County, Wyoming, this \_\_\_\_\_ 1st \_\_\_\_\_ day of \_\_\_\_\_ November \_\_\_\_\_, 19 80 \_\_\_\_\_.

\_\_\_\_\_ Joyce Mines \_\_\_\_\_ (Seal) \_\_\_\_\_ (Seal)  
\_\_\_\_\_ Randy Preaton (agent) \_\_\_\_\_ (Seal) \_\_\_\_\_ (Seal)  
\_\_\_\_\_ \_\_\_\_\_ (Seal) \_\_\_\_\_ (Seal)  
\_\_\_\_\_ \_\_\_\_\_ (Seal) \_\_\_\_\_ (Seal)

In presence of \_\_\_\_\_  
\_\_\_\_\_

By \_\_\_\_\_ Attorney in Fact.

State of \_\_\_\_\_ Wyoming \_\_\_\_\_ }  
County of \_\_\_\_\_ Natrona \_\_\_\_\_ } ss.



The foregoing instrument was acknowledged before me by \_\_\_\_\_

\_\_\_\_\_ Randy Preaton \_\_\_\_\_  
this \_\_\_\_\_ 1st \_\_\_\_\_ day of \_\_\_\_\_ November \_\_\_\_\_, 19 80 \_\_\_\_\_

Witness my hand and official seal.  
\_\_\_\_\_ Natrona County, Wyoming

\_\_\_\_\_ Connie L. Jolley \_\_\_\_\_  
Notary Public

My Commission Expires: \_\_\_\_\_ 1-4-82 \_\_\_\_\_

THE STATE OF WYOMING }  
County of \_\_\_\_\_ Sublette \_\_\_\_\_ } ss. No. 182216

Filed for record at \_\_\_\_\_ 8 \_\_\_\_\_ o'clock \_\_\_\_\_ A M., on the \_\_\_\_\_ 17th \_\_\_\_\_ day of \_\_\_\_\_ November \_\_\_\_\_ A. D. 19 80  
and recorded in Book \_\_\_\_\_ 30A \_\_\_\_\_ of \_\_\_\_\_ Law Nat \_\_\_\_\_ Records, page \_\_\_\_\_ 188 \_\_\_\_\_

By \_\_\_\_\_ Deputy Clerk \_\_\_\_\_  
\_\_\_\_\_ County Clerk and Ex-Officio Register of Deeds.



NOTICE IS HEREBY GIVEN, That the undersigned Tom Mollring, Robert Mollring & Hank Snow

who ARE Citizens of the United States, did on the 28 day of September A. D., 1980, discover a quartz lode or vein bearing gold, silver, Platinum and other valuable metals, with at least one well defined wall, to be known as the Quartz Mine #1 Quartz Lode Mining Claim, and did on said day locate and claim by virtue of Chapter 6, of Title XXXII, of the Revised Statutes of the United States and laws of Wyoming

700 feet in a Northerly direction  
700 feet in a Southerly direction  
 from the center of the discovery shaft (at which shaft this notice and statement is posted) and 300 feet on each side from the middle or center of said lode or vein at the surface, comprising in all 1500 feet in length along said lode or vein and 600 feet in width.

THIS LODE IS SITUATED IN \_\_\_\_\_ (unorganized) Mining District, in the County of Sublette, State of Wyoming,  
 The adjoining claims are <sup>to be</sup> Called Quartz #2 & Quartz #3 Mining Claim on the #2 along side of #1 and the on the East Mining Claim on the #3 is on the West and the \_\_\_\_\_ mining Claim on the \_\_\_\_\_ and the \_\_\_\_\_ mining Claim on the \_\_\_\_\_

The exterior boundaries of this location are distinctly marked by posts or monuments at each corner its boundaries can be readily traced, viz:

BEGINNING AT These Claims ARE Located in T 39N - R 112 W Section 9, 17, 16  
3 Claims Together measure 1500 feet N.S. (Approximately) Long + 1800 feet E.W (Approximately) wide. Lying Approx in the Corners of Sections 9, 17, 16 Southwest Corner of Sec. 9, North West Corner Sec. 16, North East Corner of Sec. 17.

Witnessed before me by Thomas J. Mollring this 17th day of November 1980

Lois J. Yake Sublette County Clerk

Term Expires Jan. 3, 1983

By

Dorothy M. Shure

Each of the undersigned holding an undivided portion and share of and interest in said claim indicated and designated by the figures set opposite his signature hereto.

#### Names of LOCATORS

Thomas J. Mollring  
Robert A. Mollring  
Hank Snow

Thomas J. Mollring (Agent)

Locator \_\_\_\_\_ and Claimant \_\_\_\_\_

STATE OF WYOMING  
 SUBLETTE  
 County of ~~Fremont~~

ss.

No. 132238 Fees 4.00

Filed for record at 4 o'clock P.M., on the 17th day of November 1980 and duly recorded in Book 30A of Mining Records at Page 189

Lois J. Yake  
 County Clerk and ex-officio Register of Deeds

Dorothy M. Shure  
 Deputy

Indexed \_\_\_\_\_ Abstracted \_\_\_\_\_ Recorded \_\_\_\_\_



## NOTICE OF LOCATION OF PLACER MINING CLAIM

This is to give notice that the undersigned, all citizens of the United States, and each over the age of twenty-one years, have this day, acting as an association, in accordance with the Mining Laws of the United States, located and claimed for uranium, thorium and other fissionable materials, together with associated non-fissionable materials or other valuable deposits, a mining claim to be named and known as The amended Diar Placer

Placer Mining Claim. It is situated in the County of Sublette State of Wyoming, and comprises the NE 1/4

of Section 20 Township, 37N North, Range 111W of the 6th M., and it contains 160 acres

Dated on the ground at 10-25-26, Fremont, amended 11/13/80 County, Wyoming, this 13 day of November, 1980.

John M. Sulenta (Seal)

Robert W. Sievers (Seal)

Grace E. Sulenta (Seal)

Donna E. Sievers (Seal)

Hugh M. Reed (Seal)

Harold Reach (Seal)

Orvene Reed (Seal)

Leda L. Reach (Seal)

In presence of

Present Owners:

By Robert W. Sievers  
Robert W. Sievers Attorney in Fact.

Validation as required by law has been performed on this claim and mineralization discovered.

State of Wyoming }  
County of Sublette } ss.

The foregoing instrument was acknowledged before me by Robert W. Sievers as attorney in fact

this 17th day of November, 1980.

Donna E. Sievers - Notary Public  
Witness my hand and official seal.  
County of Sublette State of Wyoming

My Commission Expires: 4/22/82

My commission expires April 22, 1982

Donna E. Sievers  
Notary Public

THE STATE OF WYOMING

County of Sublette

ss. No. 172756

Filed for record at 2:45 o'clock P M., on the 18 day of November A. D. 1980  
and recorded in Book 30A of Sec 71st Records, page 189A

By Wendy M. Levine Deputy Clerk

Laird J. Yabe  
County Clerk and Ex-Officio Register of Deeds.

This placer claim is being amended to correct the previous description



## NOTICE OF LOCATION OF PLACER MINING CLAIM

This is to give notice that the undersigned, all citizens of the United States, and each over the age of twenty-one years, have this day, acting as an association, in accordance with the Mining Laws of the United States, located and claimed for uranium, thorium and other fissionable materials, together with associated non-fissionable materials or other valuable deposits, a mining claim to be named and known as

Amended Diar #1

Placer Mining Claim. It is situated in the County of Sublette State of Wyoming, and comprises the NW 1/4

of Section 20 Township, 37N North, Range 111W of the 6th M., and it contains 160 acres

Dated on the ground at 10-25-26, and amended 11-13-80 Sublette, County, Wyoming, this 13 day of November, 1980.

John M. Sulenta (Seal)

Robert W. Sievers (Seal)

Grace E. Sulenta (Seal)

Donna E. Sievers (Seal)

Hugh M. Reed (Seal)

Harold Reach (Seal)

Orvene Reed (Seal)

Leda I. Reach (Seal)

In presence of

Present Owners:

By Robert W. Sievers Attorney in Fact.

Validation as required by law has been performed on this claim and mineralization discovered.

State of Wyoming }  
County of Sublette } ss.

The foregoing instrument was acknowledged before me by Robert W. Sievers as attorney in fact

this 17th day of November, 1980

Donna E. Sievers - Notary Public  
Witness my hand and official seal.  
County of Sublette State of Wyoming

My Commission Expires: 4/22/82  
My commission expires April 22, 1982

Donna E. Sievers  
Notary Public

THE STATE OF WYOMING

County of Sublette } ss. No. 122257

Filed for record at 2:45 o'clock P.M., on the 18 day of November A. D. 1980  
and recorded in Book 30 A of Tax Map Records, page 190

By Deputy Clerk Deputy Clerk

Leila J. Hake County Clerk and Ex-Officio Register of Deeds.

This Placer claim is being amended to correct the previous description.



191

AMENDED  
NOTICE OF LOCATION OF PLACER MINING CLAIM

This is to give notice that the undersigned, all citizens of the United States, and each over the age of twenty-one years, have this day, acting as an association, in accordance with the Mining Laws of the United States, located and claimed for uranium, thorium and other fissionable materials, together with associated non-fissionable materials or other valuable deposits, a mining claim to be named and known as Amended Diar #2

Placer Mining Claim. It is situated in the County of Sublette State of Wyoming, and comprises the SW 1/4

of Section 20 Township, 37N North, Range 111W of the 6th M., and it contains 160 acres

Dated on the ground at 10-25-26, and amended 11-13-80, Sublette County, Wyoming, this 13 day of November, 1980.

<u>John M. Sulenta</u> (Seal)	<u>Robert W. Sievers</u> (Seal)
<u>Grace E. Sulenta</u> (Seal)	<u>Donna E. Sievers</u> (Seal)
<u>Hugh M. Reed</u> (Seal)	<u>Harold Reach</u> (Seal)
<u>Orvene Reed</u> (Seal)	<u>Leda I. Reach</u> (Seal)

In presence of

Present Owners

By Robert W. Sievers  
Robert W. Sievers Attorney in Fact.

Valadation as required by law has been performed on this claim and mineralization discovered.

State of Wyoming } ss.  
County of Sublette

The foregoing instrument was acknowledged before me by Robert W. Sievers as attorney in fact

this 17th day of November, 1980

Donna E. Sievers - Notary Public  
Witness my hand and official seal.  
County of Sublette State of Wyoming

My Commission Expires: 4/22/82  
My commission expires April 22, 1982

Donna E. Sievers  
Notary Public

THE STATE OF WYOMING

County of Sublette

ss. No. 122758

Filed for record at 2:45 o'clock P. M., on the 18 day of November A. D. 1980  
and recorded in Book 30A of Box 110 Records, page 191

By Donna E. Sievers Deputy Clerk

Fair J. Yake  
County Clerk and Ex-Officio Register of Deeds.

This Placer claim is being amended to correct the previous description.



## NOTICE OF LOCATION OF PLACER MINING CLAIM

This is to give notice that the undersigned, all citizens of the United States, and each over the age of twenty-one years, have this day, acting as an association, in accordance with the Mining Laws of the United States, located and claimed for uranium, thorium and other fissionable materials, together with associated non-fissionable materials or other valuable deposits, a mining claim to be named and known as Amended Diar #3

Placer Mining Claim. It is situated in the County of Sublette State of Wyoming, and comprises The SE 1/4

of Section 20 Township, 37N North, Range 111W of the 6th  
160  
M., and it contains 160 acres

Dated on the ground at 10-25-26, and amended 11-13-80 County, Wyoming,  
this 13 day of November, 1980

John M. Sulents (Seal)  
Grace E. Sulenta (Seal)  
Hugh M. Reed (Seal)  
Orvene Reed (Seal)

Robert W. Sievers (Seal)  
Donna E. Sievers (Seal)  
Harold Reach (Seal)  
Leda I. Reach (Seal)

In presence of

Present Owners

By Robert W. Sievers  
Robert W. Sievers Attorney in Fact.

Validation as required by law has been performed on this claim and mineralization discovered.

State of Wyoming }  
County of Sublette } ss.

The foregoing instrument was acknowledged before me by Robert W. Sievers as

attorney in fact

this 17th day of November, 1980

Donna E. Sievers - Notary Public  
Witness my hand and official seal.  
County of Sublette State of Wyoming  
My Commission Expires 12/24/82  
My commission expires April 22, 1982

Donna E. Sievers  
Notary Public

THE STATE OF WYOMING

County of Sublette

ss. No. 132959

Filed for record at 2:45 o'clock P. M., on the 18th day of November A. D. 1980  
and recorded in Book 3011 of Xac Nat Records, page 192

By Harold M. Laine Deputy Clerk

Harold M. Laine  
County Clerk and Ex-Officio Register of Deeds.

This Placer claim is being amended to correct the previous description.



## NOTICE OF LOCATION OF PLACER MINING CLAIM

This is to give notice that the undersigned, all citizens of the United States, and each over the age of twenty-one years, have this day, acting as an association, in accordance with the Mining Laws of the United States, located and claimed for uranium, thorium and other fissionable materials, together with associated non-fissionable materials or other valuable deposits, a mining claim to be named and known as Amended Green River #1-A

Placer Mining Claim. It is situated in the County of Sublette State of Wyoming, and comprises SW 1/4

of Section 21 Township, 37N North, Range - 111W of the 6th M., and it contains 160 acres

Dated on the ground at 7-3-26, and amended 11-13-80 County, Wyoming, this 13 day of November, 1980

John M. Sulenta (Seal)

Robert W. Sievers (Seal)

Grace E. Sulenta (Seal)

Donna E. Sievers (Seal)

Hugh M. Reed (Seal)

Harold Reach (Seal)

Orvene Reed (Seal)

Leda I. Reach (Seal)

In presence of

Present Owners

By Robert W. Sievers  
Robert W. Sievers Attorney in Fact.


Validation as required by law has been performed on this claim and mineralization discovered.

State of Wyoming }  
County of Sublette } ss.

The foregoing instrument was acknowledged before me by Robert W. Sievers as

attorney-in-fact

this 17th day of November, 1980



Donna E. Sievers  
Notary Public

THE STATE OF WYOMING

County of Sublette

ss. No. 132260

Filed for record at 2:45 o'clock P M., on the 18th day of November A. D. 1980  
and recorded in Book 30A of Sublette Records, page 193

By Barthelme Deputy Clerk

Barthelme County Clerk and Ex-Officio Register of Deeds.

This Placer claim is being amended to correct the previous description.



AMENDED

## NOTICE OF LOCATION OF PLACER MINING CLAIM

This is to give notice that the undersigned, all citizens of the United States, and each over the age of twenty-one years, have this day, acting as an association, in accordance with the Mining Laws of the United States, located and claimed for uranium, thorium and other fissionable materials, together with associated non-fissionable materials or other valuable deposits, a mining claim to be named and known as Amended Green River #3-A

Placer Mining Claim. It is situated in the County of Sublette State of Wyoming, and comprises The NE 1/4

of Section 21 Township, 37N North, Range 111W of the 6th M., and it contains 160 acres

Dated on the ground at 1-3-26 and amended 11-13-80, Sublette County, Wyoming, this 13th day of November, 1980.

<u>John M. Sulenta</u> (Seal)	<u>Robert W. Sievers</u> (Seal)
<u>Grace E. Sulenta</u> (Seal)	<u>Donna E. Sievers</u> (Seal)
<u>Hugh M. Reed</u> (Seal)	<u>Harold Reach</u> (Seal)
<u>Orvene Reed</u> (Seal)	<u>Leda I. Reach</u> (Seal)

In presence of

Present Owners:

By Robert W. Sievers  
Robert W. Sievers Attorney in Fact.

Valadation as required by law has been performed on this claim and mineralization discovered.

State of Wyoming }  
County of Sublette } ss.

The foregoing instrument was acknowledged before me by Robert W. Sievers as attorney in fact

this 17th day of November, 1980

Donna E. Sievers - Notary Public  
Witness my hand and official seal.  
County of Sublette State of Wyoming  
My Commission Expires: 4/22/82  
My commission expires April 22, 1982

Donna E. Sievers  
Notary Public

THE STATE OF WYOMING

County of Sublettess. No. 122261

Filed for record at 2:45 o'clock P.M., on the 18th day of November A. D. 1980  
and recorded in Book 30H of Sanford Records, page 194

By Donna E. Sievers Deputy ClerkBy Larry Yake County Clerk and Ex-Officio Register of Deeds.

This Placer claim is being amended to correct the previous description.



195

AMENDED  
NOTICE OF LOCATION OF PLACER MINING CLAIM

This is to give notice that the undersigned, all citizens of the United States, and each over the age of twenty-one years, have this day, acting as an association, in accordance with the Mining Laws of the United States, located and claimed for uranium, thorium and other fissionable materials, together with associated non-fissionable materials or other valuable deposits, a mining claim to be named and known as Amended Green River #4-A

Placer Mining Claim. It is situated in the County of Sublette State of Wyoming, and comprises The SE 1/4

of Section 21 Township, 37N North, Range 111W of the 6th M., and it contains 160 acres

Dated on the ground at 1-3-26 and amended 11-13-80 County, Wyoming, this 13th day of November, 1980.

John M. Sulenta (Seal)

Robert W. Sievers (Seal)

Grace E. Sulenta (Seal)

Donna E. Sievers (Seal)

Hugh M. Reed (Seal)

Harold Reach (Seal)

Orvene Reed (Seal)

Leda I. Reach (Seal)

In presence of

Present Owners:

By Robert W. Sievers  
Robert W. Sievers Attorney in Fact.

Validation as required by law has been performed on this claim and mineralization discovered.

State of Wyoming }  
County of Sublette } ss.

The foregoing instrument was acknowledged before me by Robert W. Sievers as attorney in fact

this 17th day of November, 1980

Donna E. Sievers - Notary Public  
Witness my hand and official seal  
County of Sublette State of Wyoming

My Commission Expires: 4/22/82  
My commission expires April 22, 1982

Donna E. Sievers  
Notary Public

THE STATE OF WYOMING

County of Sublette

ss. No. 132262

Filed for record at 2:45 o'clock P.M., on the 15th day of November A. D. 1980  
and recorded in Book 304 of Loc 110 Records, page 195

By Dorothy M. Lurie Deputy Clerk

John J. Gabe  
County Clerk and Ex-Officio Register of Deeds.

This Placer claim is being amended to correct the previous description.



AMENDED

## NOTICE OF LOCATION OF PLACER MINING CLAIM

This is to give notice that the undersigned, all citizens of the United States, and each over the age of twenty-one years, have this day, acting as an association, in accordance with the Mining Laws of the United States, located and claimed for uranium, thorium and other fissionable materials, together with associated non-fissionable materials or other valuable deposits, a mining claim to be named and known as Amended Green River #5-A

Placer Mining Claim. It is situated in the County of Sublette State of Wyoming, and comprises The SE 1/4

of Section 22 Township, 37N North, Range 111W of the 6th M., and it contains 160 acres

Dated on the ground at 7-6-26 and amended 11-13-80 Sublette County, Wyoming, this 13th day of November, 1980.

John M. Sulenta (Seal)

Robert W. Sievers (Seal)

Grace E. Sulenta (Seal)

Donna E. Sievers (Seal)

Hugh M. Reed (Seal)

Harold Reach (Seal)

Orvene Reed (Seal)

Leda I. Reach (Seal)

In presence of

Present Owners:

By Robert W. Sievers  
Robert W. Sievers Attorney in Fact.

Valadation as required by law has been performed on this claim and mineralization discovered.

State of Wyoming }  
County of Sublette } ss.

The foregoing instrument was acknowledged before me by Robert W. Sievers as attorney in fact

this 17th day of November, 1980

Donna E. Sievers - Notary Public  
Witness my hand and official seal.  
County of Sublette State of Wyoming

My Commission Expires 12/2/82  
My commission expires April 22, 1982

Donna E. Sievers  
Notary Public

THE STATE OF WYOMING

County of Sublette } ss. No. 132263

Filed for record at 2:45 o'clock P M., on the 18th day of November A. D. 1980  
and recorded in Book 3019 of Sec 1101 Records, page 196

By Deborah M. Lunde Deputy Clerk

Lane J. Upde  
County Clerk and Ex-Officio Register of Deeds.

This Placer claim is being amended to correct the previous description.



State of Wyoming }  
COUNTY OF Sublette } ss.  
This instrument was filed for record on the  
30th day of Dec., 1980, at 8  
o'clock A M., and duly recorded in book 30A  
Page 197 of the records of this office.  
L. J. Yeckel, Deputy M. R. H.  
Register of Deeds.  
When recorded  
Return to  
\$11.00 \$22.00

# PROOF OF LABOR

KINTZEL

STATE OF WYOMING, }  
COUNTY OF Sublette } ss.

Before me the subscriber personally appeared

who, being duly sworn, says that at least \$150.00

one hundred fifty dollars' worth of labor or improvements were performed or made upon Donna #1 and Donna #2

Donna #1 - South Half of Sec 4-37N-114W  
Donna #2 - South Half of Sec 3-37N-114W and lots 1, 2, 3 & 4

Paid all Expenses for 5 persons. to and from -  
also all fuel & repairs. - Re-plotted all  
previous test sites; and continued with  
sampling and soil analysis from 46 new  
test sites.

Dave in June 4-6 — July 7-10 - 1980


situated in Sublette Mining District,  
County, State of Wyoming, during the year ending

Such expenditure was made by or at the expense of

W. P. Ritchard

owner of said claim for the purpose of holding said claim. Donna #1 & Donna #2

W. P. Ritchard [Signature.]



Subscribed in my presence and sworn to before me this

26th day of December, A. D. 19 80

James R. Seymore  
Notary Public.



State of Wyoming

COUNTY OF

Sublette

ss.

This instrument was filed for record on the

30th day of Dec., 1980, at 8:00

o'clock P.M., and duly recorded in book 3017

Page 198 of the records of this office.

Lawrence J. Galt, Jr. Register of Deeds.

When recorded  
Return to

122593

\$4.00

# PROOF OF LABOR

KINTZEL

STATE OF WYOMING,

COUNTY OF

Sublette

ss.

Before me the subscriber personally appeared

who, being duly sworn, says that at least

150

one hundred fifty

dollars' worth of labor or improvements were

performed or made upon

MAY #1, MAY #2, MAY #3, MAY #4

MAY #1 - NW 1/4 Sec 10-37N-114W

MAY #2 - NE 1/4 Sec 10-37N-114W

MAY #3 - NW 1/4 Sec 9-37N-114W

MAY #4 - NE 1/4 Sec 9-37N-114W

Paid All Transportation and expenses for 3 persons.  
To And From Said Claims. on July 14-18 and Aug 3-6  
Continued with Soil Analysis from 21 sample  
points on each claim total of 84 samples.

situated in

Mining District,

County, State of Wyoming, during the year ending

Such expenditure was made by or at the expense of

owner of said claim for the purpose of holding said claim

MAY #1, MAY #2, MAY #3, MAY #4

[Signature]

[Signature.]

Subscribed in my presence and sworn to before me this

26th


day of

December

, A. D. 19 80

James R. Seymore

Notary Public.





Notice of Location of Placer Mining Claim

Public notice is hereby given that we, the undersigned, citizens of the United States, over 21 years of age, acting as an association under the provisions of the Act of Congress entitled, "An Act to Promote the Mining Resources of the United States," approved May 10th, 1872, and the acts and parts of acts amendatory thereof and supplementary thereto, and the laws of the State of Wyoming, and in accordance with the local laws, customs and rules of miners and of your district, have this day claimed and located, and by these presents do claim and locate, the following placer mining ground, containing a valuable deposit of Gold and other valuable and consisting of 160 more or less acres, for mining purposes, to-wit: deposits

All such property comprising the South 1/2 of the South 1/2, Section 26, Township 38 N, Range 112 West of the 6th Prime Meridian

situated in the Mining District, Sublette County, and State of Wyoming, together with all and singular water and timber rights incident thereto, and all rights, franchises, easements and privileges thereunto belonging or in any wise appertaining.

This location shall be known as the Four Star Enterprises No. 1

Placer Mining Claim, and is claimed and located this 2nd day of January, 1981

by

Terry A. Kirk (SEAL)  
Fredric J. Hartmeister (SEAL)  
Stephen M. Duley (SEAL)  
Gary A. Kirk (SEAL)

AZ  
STATE OF WYOMING )  
COUNTY OF Niwaca SS.

On this 2 day of January, 1981, before me personally appeared Terry A Kirk, Fredric J Hartmeister, Stephen M Duley, Gary A Kirk

to me known to be the persons described in and who executed the foregoing instrument, and acknowledged that they executed the same as their free act and deed.

Given under my hand and seal this 2 day of January, 1981. My Commission Expires Jun 14, 1983

(County Clerk)

(Notary Public)

Recorded

At

o'clock

M In Book

Page

Wyo. No.

County Clerk

Where any claim is located on surveyed lands the same must be designated by reference to section or quarter-section corner township and range; otherwise by designation of the natural or fixed objects

132903

RECORDED Jan 16, 1981 8:00 AM  
IN BOOK 309 Loc Not. PAGE 199  
FEES \$4.50  
COUNTY CLERK  
SUBLETTE COUNTY, PINEDALE, WYOMING

By Dorothy M. Sherris



and a minimum of 40 more or less



Very Respectfully W. S. Sewall



MINING CLAIM LOCATION NOTICE  
MINING CLAIM LOCATION NOTICE

141563

THE NAME OF THE CLAIM IS West Dell #10  
THE TYPE OF CLAIM (lode or placer) IS PLACER - L&L  
THE NAMES AND MAILING ADDRESSES OF THE LOCATORS ARE:

Jaty Mining, Co.  
Box 498

6700000 Alaska 99502

THE DATE OF POSTING THIS NOTICE IS

Jan 25, 1973 (replied 9700)

THIS CLAIM IS

1320'

FEET LONG IN A

N 45

DIRECTION

AND

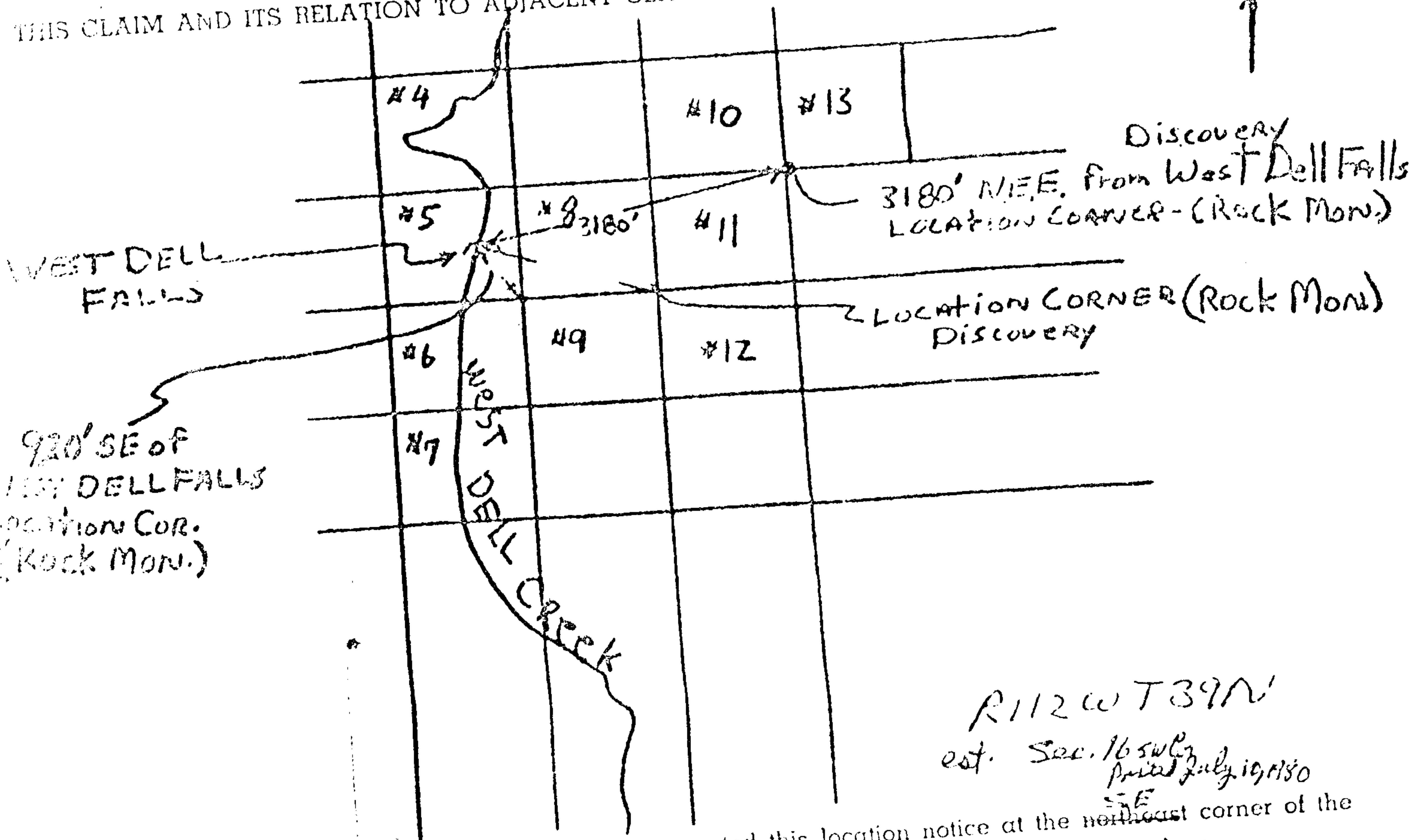
1320'

FEET WIDE IN A

E 45 W

DIRECTION

THIS CLAIM AND ITS RELATION TO ADJACENT CLAIMS ARE SHOWN IN MY SKETCH BELOW.



I (we) hereby certify that I (we) have on this date posted this location notice at the northeast corner of the said claim, in the

Sublette

Recording District of Wyo.

mately 3180' ft. (miles) in a


Western  
Easterly

direction to West Dell Falls

The claim is on Mt. due East West Dell Creek  
(Describe the location with respect to a river, stream or tributary; glacier or mountain)

SIGNED

*[Signature]*



I, Beatrice Lynn Titman

the undersigned, certify that this is a true and correct copy of the original document.

*[Signature]*  
Notary Public for Alaska

Commission Expires 02/22/84

January 28 1981 8:00 A.M.  
304 Kan Hot  
4<sup>th</sup> Floor Yak  
COUNTY CLERK  
PIEDMONT, WYOMING

*[Signature]*



## MINING CLAIM LOCATION NOTICE

141559

## MINING CLAIM LOCATION NOTICE

141563

THE NAME OF THE CLAIM IS West Dell # 1THE TYPE OF CLAIM (lode or placer) IS PLACER - Lode

THE NAMES AND MAILING ADDRESSES OF THE LOCATORS ARE:

Jaty Mining, Co.Box 496Gravelwood Alaska 99587~~2031 Olympic, Anchorage, Alaska 99502~~

THE DATE OF POSTING THIS NOTICE IS

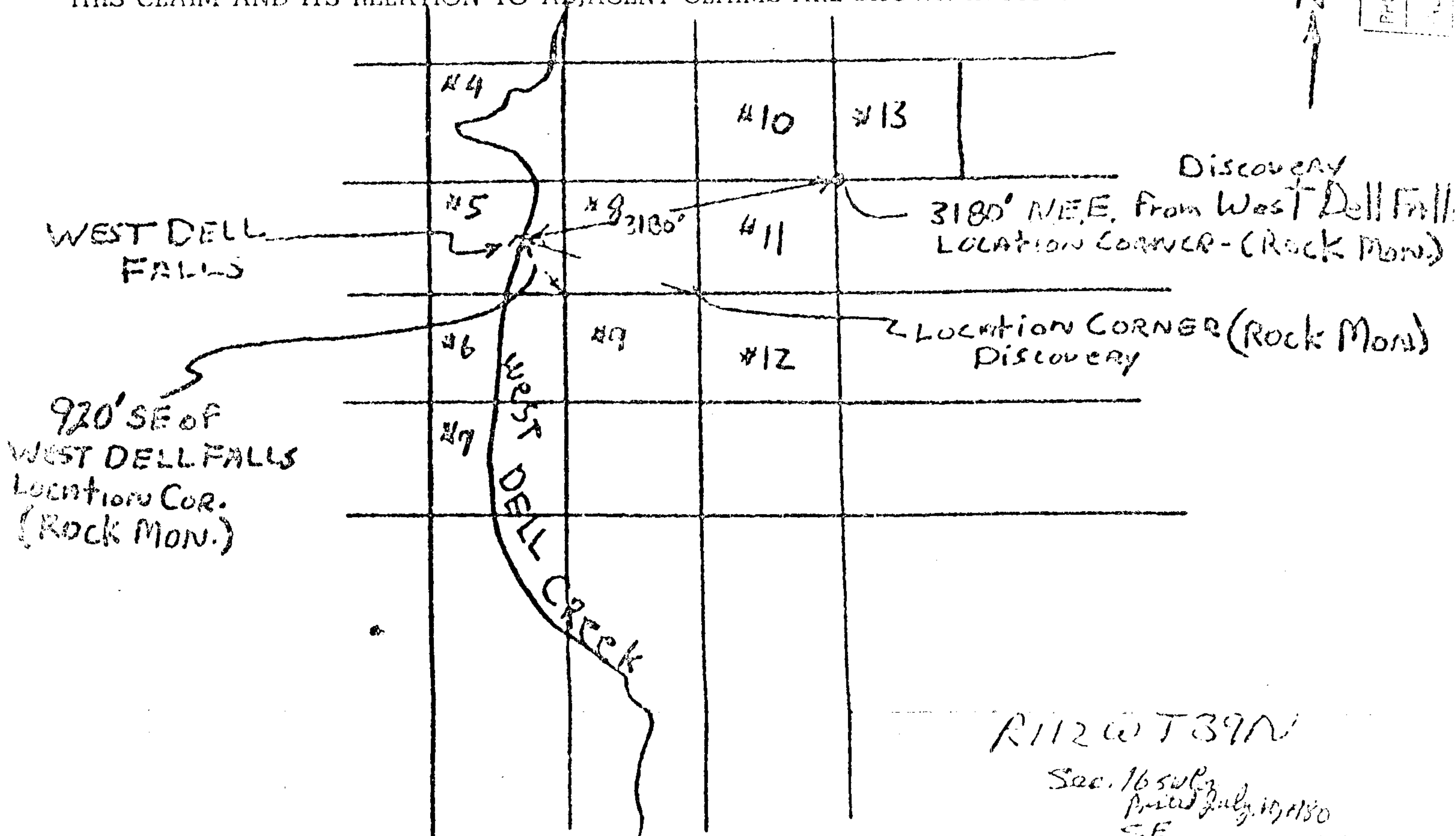

Jan 25, 1973reported 1/18/81THIS CLAIM IS 1320' FEET LONG IN AN 45

DIRECTION

AND 1320' FEET WIDE IN AE 5 W

DIRECTION

THIS CLAIM AND ITS RELATION TO ADJACENT CLAIMS ARE SHOWN IN MY SKETCH BELOW.

I (we) hereby certify that I (we) have on this date posted this location notice at the northeast corner of the said claim, in the Sublette Recording District of Wyo. Alaska, approxi-mately 3180' ft. (miles) in a Westward direction to West Dell Falls (survey monument, land corner, land mark).The claim is on Mt. due East West Dell Creek  
(Describe the location with respect to a river, stream or tributary; glacier or mountain)

the undersigned, certify that this is a true and correct copy of the original document.

Beatrice Lynn Tittman  
Notary Public for AlaskaMy Commission Expires 02/27/84

RECORDED	<u>January 28</u>	1981	8:00 A.M.
IN BOOK	<u>304</u>	<u>Box 101</u>	PAGE <u>203</u>
FILED BY	<u>Larry Yabe</u>	COUNTY CLERK	

Dorothy M. Tittman



141563

THE NAME OF THE CLAIM IS

West Dell # 8

THE TYPE OF CLAIM (lode or placer) IS

PLACER-Lake

THE NAMES AND MAILING ADDRESSES OF THE LOCATORS ARE:

Jatu Mining, Co.

2031 Olympic, Anchorage, Alaska 99502

THE DATE OF POSTING THIS NOTICE IS

Jan 25, 1973

reported

Jan. 16, 1981

THIS CLAIM IS

1320'

FEET LONG IN A

N 45° S

DIRECTION

AND

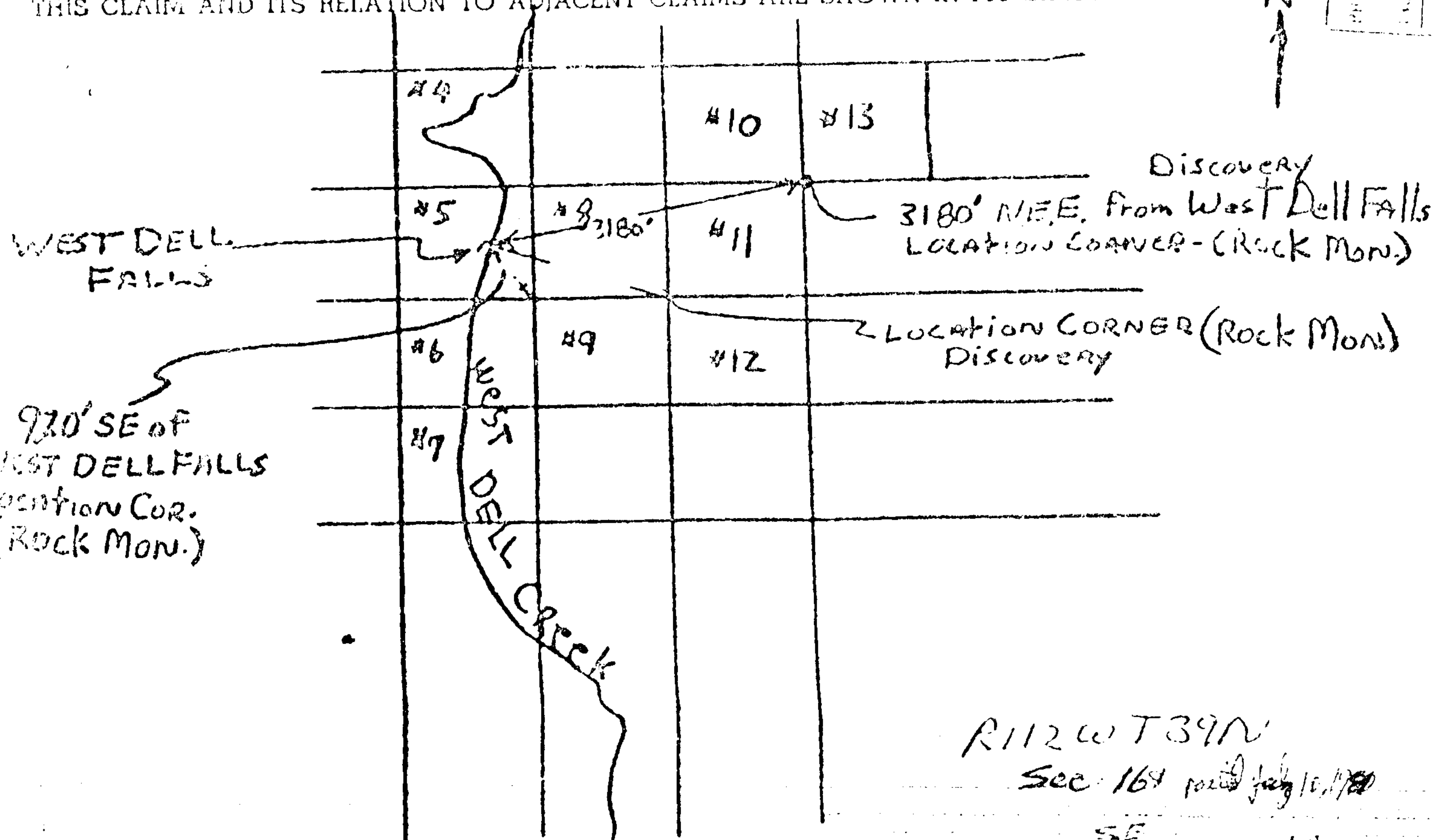
1320'

FEET WIDE IN A

E 45° W

DIRECTION

THIS CLAIM AND ITS RELATION TO ADJACENT CLAIMS ARE SHOWN IN MY SKETCH BELOW.



I (we) hereby certify that I (we) have on this date posted this location notice at the northwest corner of the

said claim, in the

Sublette

Recording District of Alaska, approxi-

mately 3180' ft. (miles) in a

Westward  
EASTWARD

direction to

West Dell Falls


The claim is on Mt. due East West Dell Creek

(Describe the location with respect to a river, stream or tributary; glacier or mountain)

WITNESS (not required)

SIGNED

SIGNED



the undersigned, certify that this is a true and correct copy of the original document.

  
Notary Public for Alaska

My Commission Expires 02/27/84

RECORDED	January 28, 1981	8:00A
INDEXED	30A Loc Not	204
FILED 4 <sup>th</sup> Loc & Yake		



THE NAME OF THE CLAIM IS

W. Dell #5205

THE TYPE OF CLAIM (lode or placer) IS

Placer

THE NAMES AND MAILING ADDRESSES OF THE LOCATORS ARE:

Jato Mining, Co.

Box 493

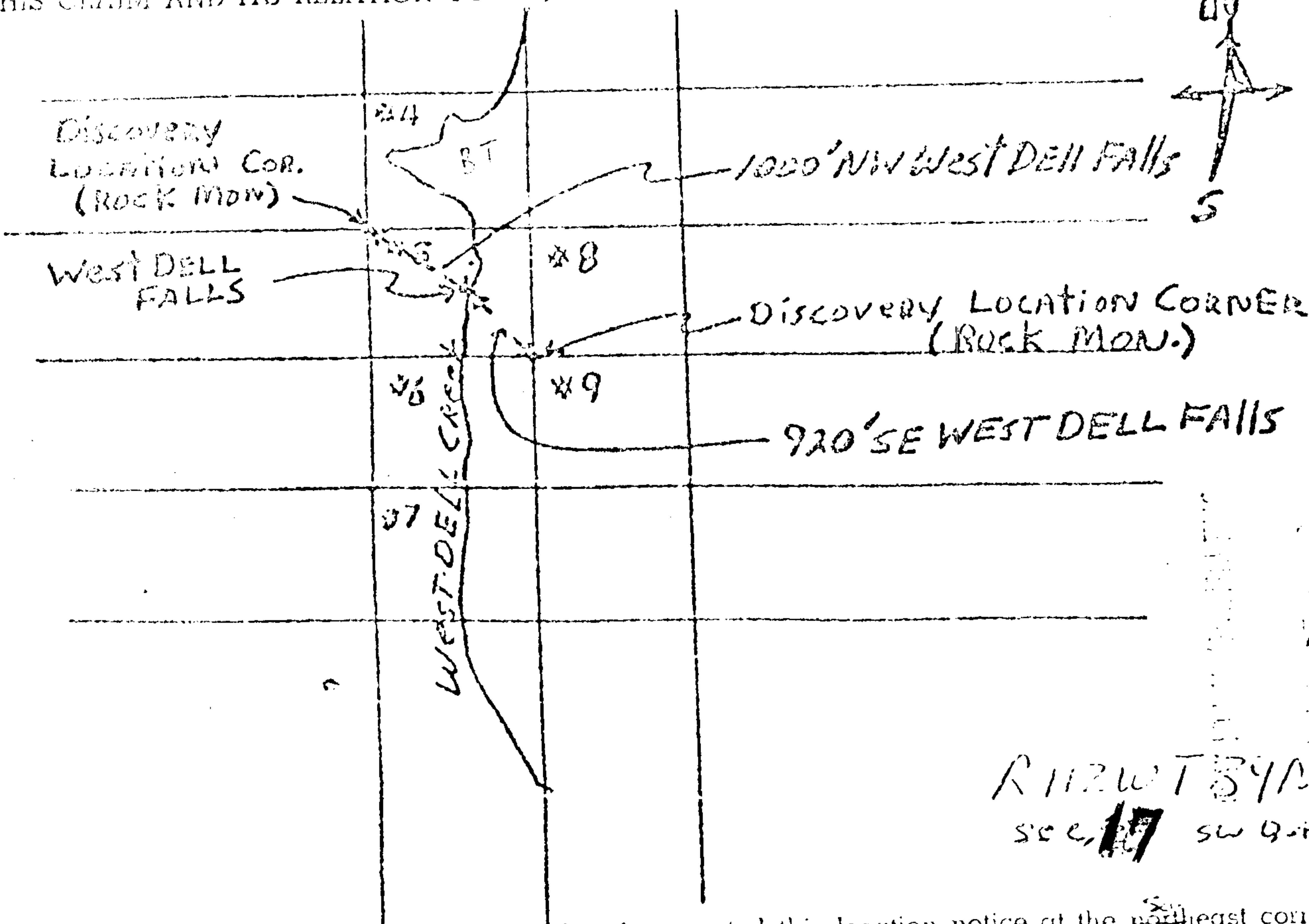
Gradenwood, Alaska 99587

TH date Jan. 10, 1981 (reported)

THIS CLAIM IS 1320'

AND 1320' FEET WIDE IN A NORTH-SOUTH DIRECTION.

THIS CLAIM AND ITS RELATION TO ADJACENT CLAIMS ARE SHOWN IN MY SKETCH BELOW.



I (we) hereby certify that I (we) have on this date posted this location notice at the northeast corner of the

said claim, in the Sublette Recording District of Alaska, approxi-

mately 1000' ft. (miles) in a SE direction to West Dell Falls (survey monument, land corner, land mark).

The claim is on West Dell Creek

(Describe the location with respect to a river, stream or tributary; glacier or mountain)

WITNESS (not required)

SIGNED

*[Signature]*

Jan. 10, 1981

State of Alaska

Judicial District

I, *[Signature]* Notary Public for Alaska

the undersigned, certify that this is a true and correct copy of the original document.

*[Signature]* Notary Public for Alaska

My Commission Expires 02/27/84

January 28 81 8:00 P.M.

301A Fair Way 205

1400 Fair Way

1400 Fair Way

*[Signature]*




# NOTICE OF LOCATION OF PLACER CLAIM

NOTICE IS HEREBY GIVEN, that the undersigned located and now claim the following described placer mining ground, containing 160 acres, more or less, situated in Gros Ventre Mining District, Sublette County, State of Wyoming and being more particularly described and marked on the ground as follows:\*

Placer Claim 160 acres comprising 1/4 of Section 6 NW 1/4 Range 111 West  
Township 39 North and North of Clear Creek and South of the Teton  
Sublette County line.

183413



This claim is located upon a placer deposit of valuable minerals.

This claim is named the Paul # 1

Placer Mining Claim.

Located this 26th day of December, 19 80.

## NAMES OF LOCATORS

<u>Lloyd B. Lyon</u> <i>Lloyd B. Lyon</i>	<u>Carl D. Powers</u>
<u>Alta G. Lyon</u> <i>Alta G. Lyon</i>	<u>Elsie Powers</u>
<u>Ivan Carlson</u>	<u>Burt Taylor</u>
<u>Fred Jones</u>	<u>Carolyn Boudreaux</u>

STATE OF UTAH, )  
                          ) SS.  
SAINT LAKE CITY. )

ON THIS 12th day of January, 1981, personally appeared before me LLOYD B. and ALTA G. LYON and signed the above Notice of location.

IN WITNESS WHEREOF, I have hereunto set my hand and affixed my seal the day and the year here above written.

(SEAL)

My commission expires: 8/8/83


*Ruth M. Mower*  
NOTARY PUBLIC



# NOTICE OF LOCATION OF PLACER CLAIM

NOTICE IS HEREBY GIVEN, that the undersigned located and now claim the following described placer mining ground, containing 160 acres, more or less, situated in Gros Ventre Mining District, Sublette County, State of Wyoming and being more particularly described and marked on the ground as follows:

Placer Claim 160 acres comprising  $\frac{1}{4}$  of Section 6 NE  $\frac{1}{4}$  Range 111 West Township 39 North and on Clear Creek and South of the Teton Sublette County line.



This claim is located upon a placer deposit of valuable minerals.

This claim is named the Paul # 2

## Placer Mining Claim.

Located this 26th day of December, 19 80.

## NAMES OF LOCATORS

<u>Lloyd B. Lyon</u> <i>Lloyd B. Lyon</i>	<u>Carl D. Powers</u>
<u>Alta G. Lyon</u> <i>Alta G. Lyon</i>	<u>Elsie Powers</u>
<u>Ivan Carlson</u>	<u>Burt Taylor</u>
<u>Fred Jones</u>	<u>Carolyn Boudreaux</u>

STATE OF UTAH, )  
 ) SS.  
SALT LAKE CITY. )

ON THIS 12th day of January, 1981, personally appeared before me LLOYD B. and ALTA G. LYON and signed the above Notice of Location.

IN WITNESS WHEREOF, I have hereunto set my hand and affixed my seal the day and the year here above written.

My commission expires: 8/8/83


*Paulene Lyon*  
NOTARY PUBLIC



# NOTICE OF LOCATION OF PLACER CLAIM

NOTICE IS HEREBY GIVEN, that the undersigned located and now claim the following described placer mining ground, containing 160 acres, more or less, situated in Gros Ventre Mining District, Sublette County, State of Wyoming and being more particularly described and marked on the ground as follows:\*

Placer Claim 160 acres comprising 1/4 of Section 6 SE 1/4 Range 111 West  
Township 39 North on Clear Creek and South of the Teton  
Sublette County line.



This claim is located upon a placer deposit of valuable minerals.

This claim is named the Paul # 3

## Placer Mining Claim.

Located this 26th day of December, 19 80.

## NAMES OF LOCATORS

<u>Lloyd B. Lyon</u> <u>[Signature]</u>	<u>Carl D. Powers</u>
<u>Alta G. Lyon</u> <u>[Signature]</u>	<u>Elsie Powers</u>
<u>Ivan Carlson</u>	<u>Burt Taylor</u>
<u>Fred Jones</u>	<u>Carolyn Boudreaux</u>

STATE OF UTAH, )  
                          ) SS.  
SALT LAKE CITY. )

ON THIS 12th day of January, 1981, personally appeared before me LLOYD B. and ALTA G. LYON and signed the above Notice of Location.

IN WITNESS WHEREOF, I have hereunto set my hand and affixed my seal the day and the year here above written.

(SEAL)

My commission expires: 8/8/83

[Signature]  
NOTARY PUBLIC

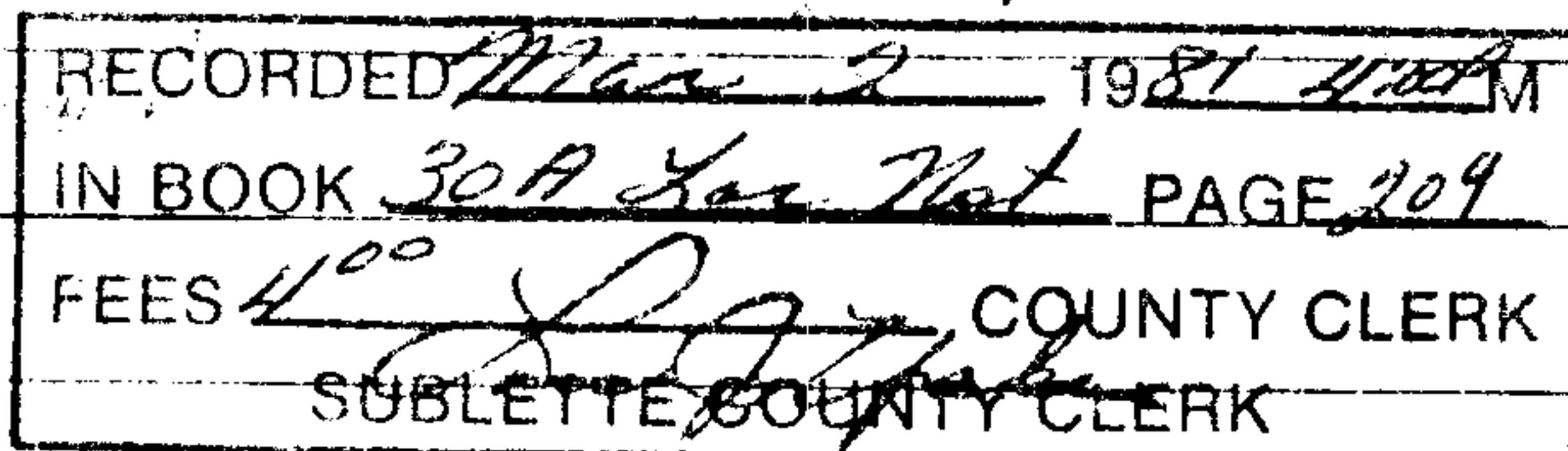


# NOTICE OF LOCATION OF PLACER CLAIM

NOTICE IS HEREBY GIVEN, that the undersigned located and now claim the following described placer mining ground, containing 160 acres, more or less, situated in Gros Ventre Mining District, Sublette County, State of Wyoming and being more particularly described and marked on the ground as follows:\*

Placer Claim 160 acres comprising  $\frac{1}{4}$  of Section 6 SW  $\frac{1}{4}$  Range 11 West Township 39 North on Clear Creek and South of the Teton Sublette County line.

183416



This claim is located upon a placer deposit of valuable minerals.

This claim is named the Paul # 4

## Placer Mining Claim.

Located this 26th day of December, 19 80.

## NAMES OF LOCATORS

Lloyd B. Lyon <u>Lloyd B. Lyon</u>	Carl D. Powers
Alta G. Lyon <u>Alta G. Lyon</u>	Elsie Powers
Ivan Carlson	Burt Taylor
Fred Jones	Carolyn Boudreaux

STATE OF UTAH, )  
 ) SS.  
SALT LAKE CITY. )

ON THIS 12th day of January, 1981, personally appeared before me LLOYD B. and ALTA G. LYON and signed the above Notice of Location.

IN WITNESS WHEREOF, I have hereunto set my hand and affixed my seal the day and the year here above written.

(SEAL)

My commission expires: 8/8/83

Rudene Glover  
NOTARY PUBLIC



# NOTICE OF LOCATION OF PLACER CLAIM

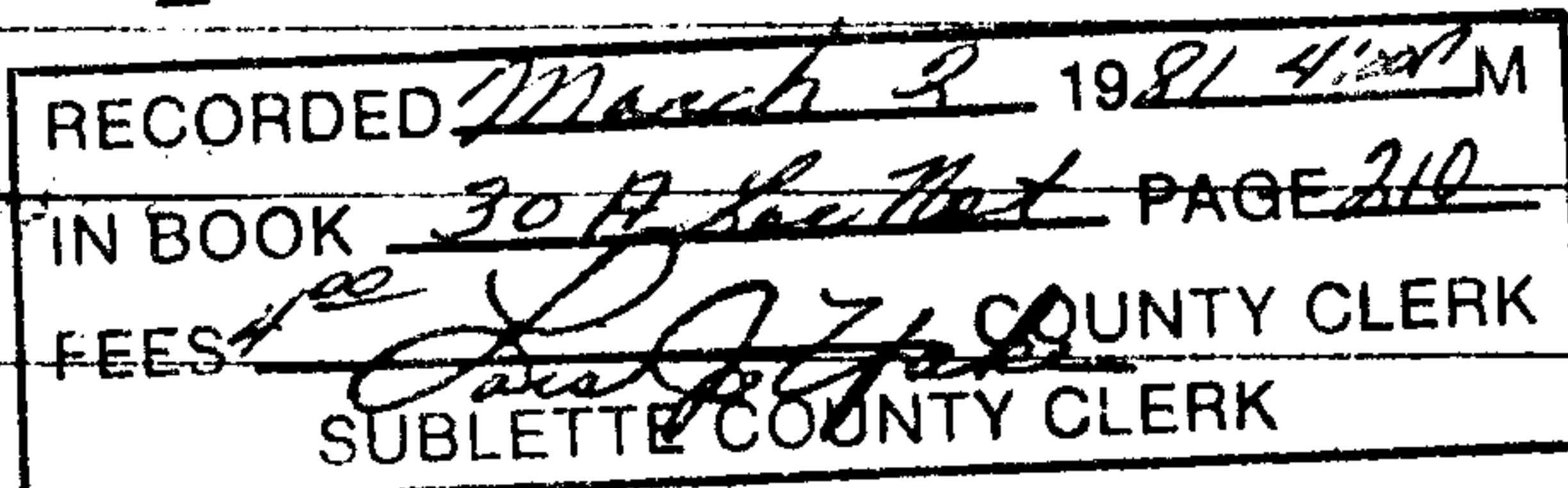
NOTICE IS HEREBY GIVEN, that the undersigned located and now claim the following described placer mining ground, containing 160 acres, more or less, situated in Gros Ventre Mining District, Sublette County, State of Wyoming and being more particularly described and marked on the ground as follows:\*

Placer Claim 160 acres comprising 1/4 of Section 1 NW 1/4 Range 112 West

Township 39 North and North of Clear Creek and South of the Teton

Sublette County line and 1 mile South of Lunch Lake.

183417



This claim is located upon a placer deposit of valuable minerals.

This claim is named the Paul # 5

## Placer Mining Claim.

Located this 26th day of December, 19 80.

## NAMES OF LOCATORS

Lloyd B. Lyon

Carl D. Powers

Alta G. Lyon

Elsie Powers

Ivan Carlson

Burt Taylor

Fred Jones

Carolyn Boudreaux

STATE OF UTAH, )  
 ) SS.  
SALT LAKE CITY. )

ON THIS 12th day of January, 1981, personally appeared before me LLOYD B. and ALTA G. LYON and signed the above Notice of Location.

IN WITNESS WHEREOF, I have hereunto set my hand and affixed my seal the day and the year here above written.

(SEAL)

My commission expires: 8/8/83

Rylee Glover  
NOTARY PUBLIC



211

# NOTICE OF LOCATION OF PLACER CLAIM

NOTICE IS HEREBY GIVEN, that the undersigned located and now claim the following described placer mining ground, containing 160 acres, more or less, situated in Gros Ventre Mining District, Sublette County, State of Wyoming and being more particularly described and marked on the ground as follows:

Placer Claim 160 acres comprising 1/4 of Section 1 NE 1/4 Range 112 West  
Township 39 North and North of Clear Creek and South of the Teton  
Sublette County line and 1 mile South of Lunch Lake.

183418

RECORDED <u>Mar 2</u> 1981 4:00 PM
IN BOOK <u>30 B See Not</u> PAGE <u>211</u>
FEES <u>4.00</u> COUNTY CLERK
SUBLETTE COUNTY CLERK

This claim is located upon a placer deposit of valuable minerals.

This claim is named the Paul # 6

Placer Mining Claim.

Located this 26th day of December, 19 80.

### NAMES OF LOCATORS

<u>Lloyd B. Lyon</u> <i>Lloyd B. Lyon</i>	<u>Carl D. Powers</u>
<u>Alta G. Lyon</u> <i>Alta G. Lyon</i>	<u>Elsie Powers</u>
<u>Ivan Carlson</u>	<u>Burt Taylor</u>
<u>Fred Jones</u>	<u>Carolyn Boudreaux</u>

STATE OF UTAH, )  
                          ) SS.  
SALT LAKE CITY. )

ON THIS 12th day of January, 1981, personally appeared before me LLOYD B. and ALTA G. LYON and signed the above Notice of Location.

IN WITNESS WHEREOF, I have hereunto set my hand and affixed my seal the day and the year here above written.

(SEAL)

My commission expires: 8/8/83

*Raylene Glover*  
NOTARY PUBLIC



# NOTICE OF LOCATION OF PLACER CLAIM

NOTICE IS HEREBY GIVEN, that the undersigned located and now claim the following described placer mining ground, containing 160 acres, more or less, situated in Gros Ventre Mining District, Sublette County, State of Wyoming and being more particularly described and marked on the ground as follows:\*

Placer Claim 160 acres comprising ¼ of Section 1 SE ¼ Range 12 West

Township 39 North and North of Clear Creek and South of the Teton

Sublette County line and 1 mile South of Lunch Lake.

183419

RECORDED <u>Mar 2</u> 19 <u>81</u> <u>4:00</u> PM
IN BOOK <u>30A - PC</u> PAGE <u>212</u>
FEES <u>4.00</u> <u>[Signature]</u> COUNTY CLERK
SUBLETTE COUNTY CLERK

This claim is located upon a placer deposit of valuable minerals.

This claim is named the Paul # 7

## Placer Mining Claim.

Located this 26th day of December, 1980.

## NAMES OF LOCATORS

<u>Lloyd B. Lyon</u> <u>[Signature]</u>	<u>Carl D. Powers</u>
<u>Alta G. Lyon</u> <u>[Signature]</u>	<u>Elsie Powers</u>
<u>Ivan Carlson</u>	<u>Burt Taylor</u>
<u>Fred Jones</u>	<u>Carolyn Boudreaux</u>

STATE OF UTAH, )  
                              ) SS.  
SALT LAKE CITY. )

ON THIS 12th day of January, 1981, personally appeared before me LLOYD B. and ALTA G. LYON and signed the above Notice of Location.

IN WITNESS WHEREOF, I have hereunto set my hand and affixed my seal the day and the year here above written.

(SEAL)

My commission expires: 8/8/82

[Signature]  
NOTARY PUBLIC



# NOTICE OF LOCATION OF PLACER CLAIM

NOTICE IS HEREBY GIVEN, that the undersigned located and now claim the following described placer mining ground, containing 160 acres, more or less, situated in Gros Ventre Mining District, Sublette County, State of Wyoming and being more particularly described and marked on the ground as follows:

Placer Claim 160 acres comprising 1/4 of Section 1 SW 1/4 Range 112 West  
Township 39 North and North of Clear Creek and South of the Teton  
Sublette County line and 1 mile South of Lunch Lake.

183420

RECORDED <u>Mar 2</u> 1981 <u>4:00 P</u> M
IN BOOK <u>30 A</u> <u>XC</u> PAGE <u>213</u>
FEES <u>4.00</u> COUNTY CLERK
SUBLETTE COUNTY CLERK

This claim is located upon a placer deposit of valuable minerals.

This claim is named the Paul # 8

Placer Mining Claim.

Located this 26th day of December, 19 80.


### NAMES OF LOCATORS

<u>Lloyd B. Lyon</u> <i>Lloyd B. Lyon</i>	<u>Carl D. Powers</u>
<u>Alta G. Lyon</u> <i>Alta G. Lyon</i>	<u>Elsie Powers</u>
<u>Ivan Carlson</u>	<u>Burt Taylor</u>
<u>Fred Jones</u>	<u>Carolyn Boudreaux</u>

STATE OF UTAH, )  
                              ) SS.  
SALT LAKE CITY. )

ON THIS 12th day of January, 1981, personally appeared before me LLOYD B. and ALTA G. LYON and signed the above Notice of Location.

IN WITNESS WHEREOF, I have hereunto set my hand and affixed my seal the day and the year here above written.



(SEAL)  
My commission expires: 8/8/83

*Pauline L. Haver*  
NOTARY PUBLIC



# NOTICE OF LOCATION OF PLACER CLAIM

NOTICE IS HEREBY GIVEN, that the undersigned located and now claim the following described placer mining ground, containing 160 acres, more or less, situated in Gros Ventre Mining District, Sublette County, State of Wyoming and being more particularly described and marked on the ground as follows:\*

Placer Claim 160 acres comprising 1/4 of Section 2 NW 1/4 Range 112 West

Township 39 North and North of Clear Creek and 1 mile East of

Triangle Peak and South of Teton Sublette County line.

183421

RECORDED <u>Mar 2</u> 1981 <u>4:00 P M</u>
IN BOOK <u>30A</u> <u>LC</u> PAGE <u>214</u>
FEES <u>4</u> COUNTY CLERK
SUBLETTE COUNTY CLERK

This claim is located upon a placer deposit of valuable minerals.

This claim is named the Paul # 9

## Placer Mining Claim.

Located this 26th day of December, 19 80.

## NAMES OF LOCATORS

<u>Lloyd B. Lyon</u>	<u>Carl D. Powers</u>
<u>Alta G. Lyon</u>	<u>Elsie Powers</u>
<u>Ivan Carlson</u>	<u>Burt Taylor</u>
<u>Fred Jones</u>	<u>Carolyn Boudreaux</u>

STATE OF UTAH, )  
 ) SS.  
SALT LAKE CITY. )

ON THIS 12th day of January, 1981, personally appeared before me LLOYD B. and ALTA G. LYON and signed the above Notice of Location.

IN WITNESS WHEREOF, I have hereunto set my hand and affixed my seal the day and the year here above written.

(SEAL)  
My commission expires: 8/8/83

Raylene M. Moore  
NOTARY PUBLIC




215

# NOTICE OF LOCATION OF PLACER CLAIM

NOTICE IS HEREBY GIVEN, that the undersigned located and now claim the following described placer mining ground, containing 160 acres, more or less, situated in Gros Ventre Mining District, Sublette County, State of Wyoming and being more particularly described and marked on the ground as follows:

Placer Claim 160 acres comprising 1/4 of Section 2 NE 1/4 Range 12 West  
Township 39 North and North of Clear Creek and 1 mile East of  
Triangle Peak and South of Teton Sublette County line.

183422



This claim is located upon a placer deposit of valuable minerals.

This claim is named the Paul # 10

### Placer Mining Claim.

Located this 26th day of December, 19 80.

### NAMES OF LOCATORS

<u>Lloyd B. Lyon</u> <i>Lloyd B. Lyon</i>	<u>Carl D. Powers</u>
<u>Alta G. Lyon</u> <i>Alta G. Lyon</i>	<u>Elsie Powers</u>
<u>Ivan Carlson</u>	<u>Burt Taylor</u>
<u>Fred Jones</u>	<u>Carolyn Boudreaux</u>

STATE OF UTAH,       )  
                              )  
SALT LAKE CITY.    ) SS.

ON THIS 12th day of January, 1981, personally appeared before me LLOYD B. and ALTA G. LYON and signed the above Notice of Location.

IN WITNESS WHEREOF, I have hereunto set my hand and affixed my seal the day and the year here above written.

(SEAL)

My commission expires: 8/8/83

*Raylene M. Haver*  
NOTARY PUBLIC




# NOTICE OF LOCATION OF PLACER CLAIM

NOTICE IS HEREBY GIVEN, that the undersigned located and now claim the following described placer mining ground, containing 160 acres, more or less, situated in Gros Ventre Mining District, Sublette County, State of Wyoming and being more particularly described and marked on the ground as follows:\*

Placer Claim 160 acres comprising 1/4 of Section 2 SE 1/4 Range 112 West  
Township 39 North and North of Clear Creek and 1 mile East of  
Triangle Peak and South of Teton Sublette County line.

183423



This claim is located upon a placer deposit of valuable minerals.

This claim is named the Paul # 11

## Placer Mining Claim.

Located this 26th day of December, 19 80.

## NAMES OF LOCATORS

<u>Lloyd B. Lyon</u> <i>Lloyd B. Lyon</i>	<u>Carl D. Powers</u>
<u>Alta G. Lyon</u> <i>Alta G. Lyon</i>	<u>Elsie Powers</u>
<u>Ivan Carlson</u>	<u>Burt Taylor</u>
<u>Fred Jones</u>	<u>Carolyn Boudreaux</u>

STATE OF UTAH, )  
                          ) SS.  
SALT LAKE CITY. )

ON THIS 12th day of January, 1981, personally appeared before me LLOYD B. and ALTA G. LYON and signed the above Notice of Location.

IN WITNESS WHEREOF, I have hereunto set my hand and affixed my seal the day (and the year here above written).

(SEAL)

My commission expires: 8/8/82

*Raylene H. Hone*  
NOTARY PUBLIC

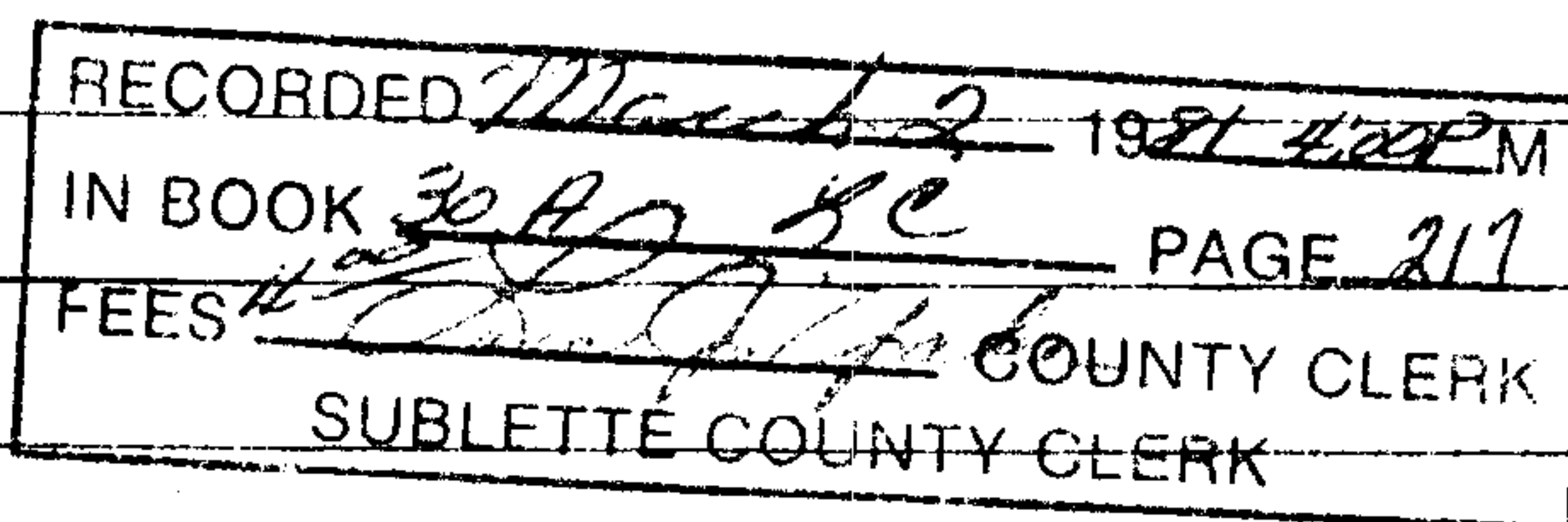


# NOTICE OF LOCATION OF PLACER CLAIM

NOTICE IS HEREBY GIVEN, that the undersigned located and now claim the following described placer mining ground, containing 160 acres, more or less, situated in Gros Ventre Mining District, Sublette County, State of Wyoming and being more particularly described and marked on the ground as follows:\*

Placer Claim 160 acres comprising  $\frac{1}{4}$  of Section 2 SW  $\frac{1}{4}$  Range 112 West Township 39 North and North of Clear Creek and 1 mile East of Triangle Peak and South of Teton Sublette County line.

183424



This claim is located upon a placer deposit of valuable minerals.

This claim is named the Paul # 12

## Placer Mining Claim.

Located this 26th day of December, 19 80.

## NAMES OF LOCATORS

<u>Lloyd B. Lyon</u>	<u>Carl D. Powers</u>
<u>Alta G. Lyon</u>	<u>Elsie Powers</u>
<u>Ivan Carlson</u>	<u>Burt Taylor</u>
<u>Fred Jones</u>	<u>Carolyn Boudreaux</u>

STATE OF UTAH, )  
 ) SS.  
SALT LAKE CITY. )

ON THIS 12th day of January, 1981, personally appeared before me LLOYD B. and ALTA G. LYON and signed the above Notice of Location.

IN WITNESS WHEREOF, I have hereunto set my hand and affixed my seal the day and the year here above written.

(SEAL)

My commission expires: 8/8/83

NOTARY PUBLIC





# NOTICE OF LOCATION OF PLACER CLAIM

NOTICE IS HEREBY GIVEN, that the undersigned located and now claim the following described placer mining ground, containing 160 acres, more or less, situated in Gros Ventre Mining District, Sublette County, State of Wyoming and being more particularly described and marked on the ground as follows:

Placer Claim 160 acres comprising 1/4 of Section 3 NW 1/4 Range 112 West

Township 39 North adjacent to Brewster Lake North of Triangle Peak

South of Teton Sublette County line.

183425

RECORDED <u>Mar 2</u> 19 <u>81</u> <u>4:00</u> PM
IN BOOK <u>3247 &amp; C</u> PAGE <u>218</u>
FEES <u>2.00</u> COUNTY CLERK
SUBLETTE COUNTY CLERK

This claim is located upon a placer deposit of valuable minerals.

This claim is named the Paul # 13

## Placer Mining Claim.

Located this 26th day of December, 19 80.

## NAMES OF LOCATORS

Lloyd B. Lyon

Carl D. Powers

Alta G. Lyon

Elsie Powers

Ivan Carlson

Burt Taylor

Fred Jones

Carolyn Boudreaux

STATE OF UTAH, )

) SS.

SALT LAKE CITY. )

ON THIS 12th day of January, 1981, personally appeared before me LLOYD B. and ALTA G. LYON and signed the above Notice of Location.

IN WITNESS WHEREOF, I have hereunto set my hand and affixed my seal the day and the year here above written.

(SEAL)

My commission expires: 8 / 8 / 83

Raylene M. Glover  
NOTARY PUBLIC



# NOTICE OF LOCATION OF PLACER CLAIM

NOTICE IS HEREBY GIVEN, that the undersigned located and now claim the following described placer mining ground, containing 160 acres, more or less, situated in Gros Ventre Mining District, Sublette County, State of Wyoming and being more particularly described and marked on the ground as follows:

Placer Claim 160 acres comprising  $\frac{1}{4}$  of Section 3 NE  $\frac{1}{4}$  Range 112 West

Township 39 North adjacent to Brewster Lake North of Triangle Peak

South of Teton Sublette County line.

183426

RECORDED <u>March 2</u> 1981 <u>4:00 P.M.</u>
IN BOOK <u>30 A 8C</u> PAGE <u>219</u>
FEES <u>Paul J. Lyon</u> COUNTY CLERK
SUBLETTE COUNTY CLERK

This claim is located upon a placer deposit of valuable minerals.

This claim is named the Paul # 14

## Placer Mining Claim.

Located this 26th day of December, 19 80.

## NAMES OF LOCATORS

Lloyd B. Lyon Lloyd B. Lyon

Carl D. Powers

Alta G. Lyon Alta G. Lyon

Elsie Powers

Ivan Carlson

Burt Taylor

Fred Jones

Carolyn Boudreaux

STATE OF UTAH, )  
 ) SS.  
SALT LAKE CITY. )

ON THIS 12th day of January, 1981, personally appeared before me LLOYD B. and ALTA G. LYON and signed the above Notice of Location.

IN WITNESS WHEREOF, I have hereunto set my hand and affixed my seal the day and the year here above written.

(SEAL)

My commission expires: 8/8/83

Pauline J. Lyon  
NOTARY PUBLIC



# NOTICE OF LOCATION OF PLACER CLAIM

NOTICE IS HEREBY GIVEN, that the undersigned located and now claim the following described placer mining ground, containing 160 acres, more or less, situated in Gros Ventre Mining District, Sublette County, State of Wyoming and being more particularly described and marked on the ground as follows:\*

Placer Claim 160 acres comprising 1/4 of Section 4 NW1/4 Range 112 West

Township 39 North West of Brewster Lake and North of Triangle Peak  
and South of Teton Sublette County line.

183427

RECORDED <u>Mar 2</u> 19 <u>81</u> <u>4:20</u> PM
IN BOOK <u>30 A. G. Lyon</u> PAGE <u>330</u>
FEES <u>2.00</u> COUNTY CLERK
SUBLETTE COUNTY CLERK

This claim is located upon a placer deposit of valuable minerals.

This claim is named the Paul # 15

## Placer Mining Claim.

Located this 26th day of December, 19 80.

## NAMES OF LOCATORS

Lloyd B. Lyon

Carl D. Powers

Alta G. Lyon

Elsie Powers

Ivan Carlson

Burt Taylor

Fred Jones

Carolyn Boudreaux

STATE OF UTAH, )

) SS.

SALT LAKE CITY. )

ON THIS 12th day of January, 1981, personally appeared before me LLOYD B. and ALTA G. LYON and signed the above Notice of Location.

IN WITNESS WHEREOF, I have hereunto set my hand and affixed my seal the day and the year here above written.

(SEAL)

My commission expires: 8/8/82

Acylene X. Haver  
NOTARY PUBLIC



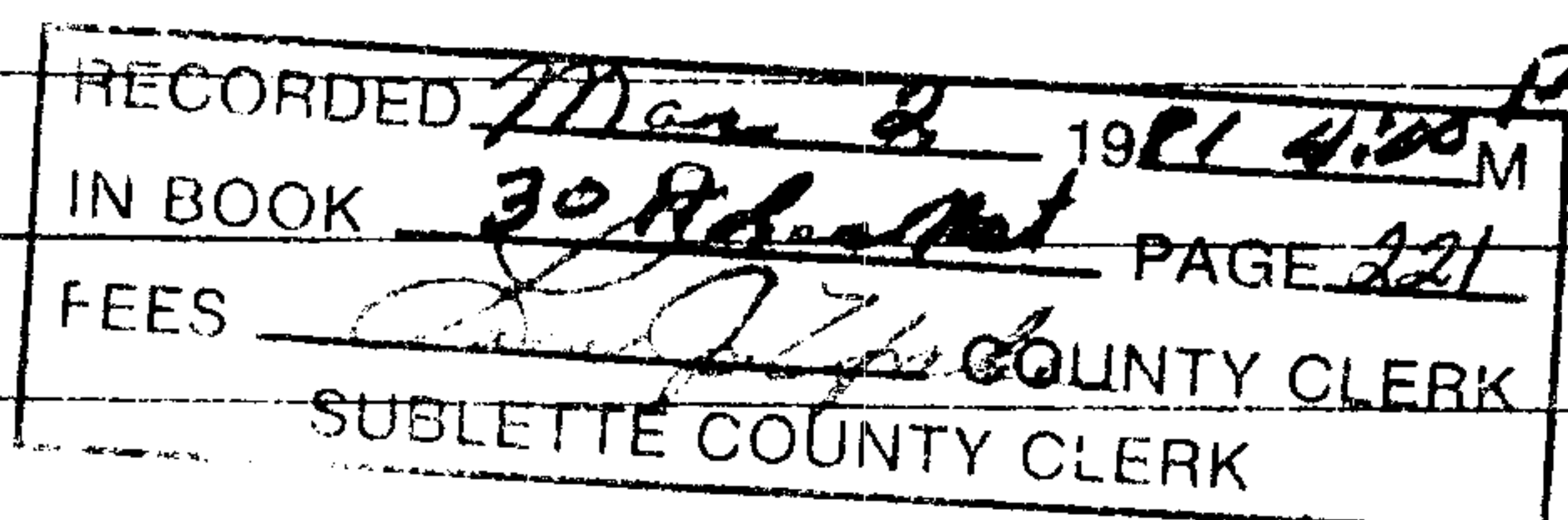
221

# NOTICE OF LOCATION OF PLACER CLAIM

NOTICE IS HEREBY GIVEN, that the undersigned located and now claim the following described placer mining ground, containing 160 acres, more or less, situated in Gros Ventre Mining District, Sublette County, State of Wyoming and being more particularly described and marked on the ground as follows:

Placer Claim 160 acres comprising 1/4 of Section 4 NE 1/4 Range 12 West  
Township 39 North West of Brewster Lake and North of Triangle Peak  
and South of Teton Sublette County line.

183428



This claim is located upon a placer deposit of valuable minerals.

This claim is named the Paul # 16

## Placer Mining Claim.

Located this 26th day of December, 1980.

## NAMES OF LOCATORS

<u>Lloyd B. Lyon</u>	<u>Carl D. Powers</u>
<u>Alta G. Lyon</u>	<u>Elsie Powers</u>
<u>Ivan Carlson</u>	<u>Burt Taylor</u>
<u>Fred Jones</u>	<u>Carolyn Boudreaux</u>

STATE OF UTAH, )  
 ) SS.  
SALT LAKE CITY. )

ON THIS 12th day of January, 1981, personally appeared before me LLOYD B. and ALTA G. LYON and signed the above Notice of Location.

IN WITNESS WHEREOF, I have hereunto set my hand and affixed my seal the day and the year here above written.

(SEAL)

My commission expires: 8/8/83

Stylerne Glover  
NOTARY PUBLIC



# NOTICE OF LOCATION OF PLACER CLAIM

NOTICE IS HEREBY GIVEN, that the undersigned located and now claim the following described placer mining ground, containing 160 acres, more or less, situated in Gros Ventre Mining District, Sublette County, State of Wyoming and being more particularly described and marked on the ground as follows:\*

Placer Claim 160 acres comprising ¼ of Section 11 NW ¼ Range 112 West

Township 39 North on Clear Creek 1 mile East of Triangle Peak and  
1 mile South of Teton Sublette line.

183429

RECORDED <u>March 2</u> 19 <u>81</u> <u>4:00 P M</u>
IN BOOK <u>30th Nat</u> PAGE <u>222</u>
FEES <u>5.00</u> COUNTY CLERK
SUBLETTE COUNTY CLERK

This claim is located upon a placer deposit of valuable minerals.

This claim is named the Paul # 17

## Placer Mining Claim.

Located this 26th day of December, 19 80.

## NAMES OF LOCATORS

Lloyd B. Lyon

Carl D. Powers

Alta G. Lyon

Elsie Powers

Ivan Carlson

Burt Taylor

Fred Jones

Carolyn Boudreaux

STATE OF UTAH, )  
 ) SS.  
SALT LAKE CITY. )

ON THIS 12th day of January, 1981, personally appeared before me LLOYD B. and ALTA G. LYON and signed the above Notice of Location.

IN WITNESS WHEREOF, I have hereunto set my hand and affixed my seal the day and the year here above written.

(SEAL)

My commission expires: 8/8/83

Pauline Haver  
NOTARY PUBLIC



# NOTICE OF LOCATION OF PLACER CLAIM

NOTICE IS HEREBY GIVEN, that the undersigned located and now claim the following described placer mining ground, containing 160 acres, more or less, situated in Gros Ventre Mining District, Sublette County, State of Wyoming and being more particularly described and marked on the ground as follows:

Placer Claim 160 acres comprising 1/4 of Section 11 NE 1/4 Range 112 West  
Township 39 North on Clear Creek 1 mile East of Triangle Peak and  
1 mile South of Teton Sublette line.

183430

RECORDED	<u>Mar 2</u>	19 <u>81</u> <u>4:00 PM</u>
IN BOOK	<u>30th Sec Not</u>	PAGE <u>223</u>
FEES	<u>2.00</u>	COUNTY CLERK
SUBLETTE COUNTY CLERK		

This claim is located upon a placer deposit of valuable minerals.

This claim is named the Paul # 18

## Placer Mining Claim.

Located this 26th day of December, 1980.

## NAMES OF LOCATORS

<u>Lloyd B. Lyon</u>	<u>Carl D. Powers</u>
<u>Alta G. Lyon</u>	<u>Elsie Powers</u>
<u>Ivan Carlson</u>	<u>Burt Taylor</u>
<u>Fred Jones</u>	<u>Carolyn Boudreaux</u>

STATE OF UTAH, )  
                          ) SS.  
SALT LAKE CITY. )

ON THIS 12th day of January, 1981, personally appeared before me LLOYD B. and ALTA G. LYON and signed the above Notice of Location.

IN WITNESS WHEREOF, I have hereunto set my hand and affixed my seal the day (and the year here above written.

(SEAL)

My commission expires: 8/8/83

Raylene Glover  
NOTARY PUBLIC



# NOTICE OF LOCATION OF PLACER CLAIM

NOTICE IS HEREBY GIVEN, that the undersigned located and now claim the following described placer mining ground, containing 160 acres, more or less, situated in Gros Ventre Mining District, Sublette County, State of Wyoming and being more particularly described and marked on the ground as follows:\*

Placer Claim 160 acres comprising 1/4 of Section 11 SE 1/4 Range 112 West  
Township 39 North on Clear Creek 1 mile East of Triangle Peak and  
1 mile South of Teton Sublette line.

183431

RECORDED <u>March 2</u> 19 <u>81</u> <u>4:00 PM</u>
IN BOOK <u>309</u> PAGE <u>224</u>
FEES <u>Paul # 19</u> COUNTY CLERK
SUBLETTE COUNTY CLERK

This claim is located upon a placer deposit of valuable minerals.

This claim is named the Paul # 19

## Placer Mining Claim.

Located this 26th day of December, 19 80.

## NAMES OF LOCATORS

<u>Lloyd B. Lyon</u> <i>Lloyd B. Lyon</i>	<u>Carl D. Powers</u>
<u>Alta G. Lyon</u> <i>Alta G. Lyon</i>	<u>Elsie Powers</u>
<u>Ivan Carlson</u>	<u>Burt Taylor</u>
<u>Fred Jones</u>	<u>Carolyn Boudreaux</u>

STATE OF UTAH, )  
 ) SS.  
SALT LAKE CITY. )

ON THIS 12th day of January, 1981, personally appeared before me LLOYD B. and ALTA G. LYON and signed the above Notice of Location.

IN WITNESS WHEREOF, I have hereunto set my hand and affixed my seal the day and the year here above written.

(SEAL)

My commission expires: 8/8/83

*Raylene Glover*  
NOTARY PUBLIC



225


# NOTICE OF LOCATION OF PLACER CLAIM

NOTICE IS HEREBY GIVEN, that the undersigned located and now claim the following described placer mining ground, containing 160 acres, more or less, situated in Gros Ventre Mining District, Sublette County, State of Wyoming and being more particularly described and marked on the ground as follows:

Placer Claim 160 acres comprising 1/4 of Section 11 SW 1/4 Range 12 West

Township 39 North on Clear Creek 1 mile East of Triangle Peak and  
1 mile South of Teton Sublette line.

183432



This claim is located upon a placer deposit of valuable minerals.

This claim is named the Paul # 20

### Placer Mining Claim.

Located this 26th day of December, 1980.

### NAMES OF LOCATORS

Lloyd B. Lyon

Carl D. Powers

Alta G. Lyon

Elsie Powers

Ivan Carlson

Burt Taylor

Fred Jones

Carolyn Boudreaux

STATE OF UTAH, )  
                          ) SS.  
SALT LAKE CITY. )

ON THIS 12th day of January, 1981, personally appeared before me LLOYD B. and ALTA G. LYON and signed the above Notice of Location.

IN WITNESS WHEREOF, I have hereunto set my hand and affixed my seal the day and the year here above written.

(SEAL)

My commission expires: 8/8/83

Raylene Glover  
NOTARY PUBLIC



# NOTICE OF LOCATION OF PLACER CLAIM

NOTICE IS HEREBY GIVEN, that the undersigned located and now claim the following described placer mining ground, containing 160 acres, more or less, situated in Gros Ventre Mining District, Sublette County, State of Wyoming and being more particularly described and marked on the ground as follows:\*

Placer Claim 160 acres comprising ¼ of Section 1 NW ¼ Range 111 West

Township 39 North adjacent to the Kinky Creek Divide Air Strip

on Tepee Creek South of the Teton Sublette County line.

183433

RECORDED March 2 1981 4:40 PM  
IN BOOK 30 A. Sac Nat PAGE 226  
FEES Land Office  
SUBLETTE COUNTY CLERK

This claim is located upon a placer deposit of valuable minerals.

This claim is named the Ray-o-light # 1

## Placer Mining Claim.

Located this 26th day of December, 19 80.

## NAMES OF LOCATORS

Lloyd B. Lyon

Carl D. Powers

Alta G. Lyon

Elsie Powers

Ivan Carlson

Burt Taylor

Fred Jones

Carolyn Boudreaux

STATE OF UTAH, )

) SS.

SALT LAKE CITY. )

ON THIS 12th day of January, 1981, personally appeared before me LLOYD B. and ALTA G. LYON and signed the above Notice of Location.

IN WITNESS WHEREOF, I have hereunto set my hand and affixed my seal the day and the year here above written.

(SEAL)

My commission expires: 8/8/83

Notary Public  
NOTARY PUBLIC



# NOTICE OF LOCATION OF PLACER CLAIM

NOTICE IS HEREBY GIVEN, that the undersigned located and now claim the following described placer mining ground, containing 160 acres, more or less, situated in Gros Ventre Mining District, Sublette County, State of Wyoming and being more particularly described and marked on the ground as follows:

Placer Claim 160 acres comprising  $\frac{1}{4}$  of Section 1 NE  $\frac{1}{4}$  Range 111 West Township 39 North adjacent to the Kinky Creek Divide Air Strip on Tepee Creek South of the Teton Sublette County line.

183434

RECORDED March 2 1981 4:00 PM  
IN BOOK 3011 Sub Net PAGE 227  
FEES 4 COUNTY Sublette  
SUBLETTE COUNTY CLERK

This claim is located upon a placer deposit of valuable minerals.

This claim is named the Ray-O-Light # 2

### Placer Mining Claim.

Located this 26th day of December, 19 80.

### NAMES OF LOCATORS

<u>Lloyd B. Lyon</u>	<u>Carl D. Powers</u>
<u>Alta G. Lyon</u>	<u>Elsie Powers</u>
<u>Ivan Carlson</u>	<u>Burt Taylor</u>
<u>Fred Jones</u>	<u>Carolyn Boudreaux</u>

STATE OF UTAH, )  
                          ) SS.  
SALT LAKE CITY. )

ON THIS 12th day of January, 1981, personally appeared before me LLOYD B. and ALTA G. LYON and signed the above Notice of Location.

IN WITNESS WHEREOF, I have hereunto set my hand and affixed my seal the day and the year here above written.

(SEAL)

My commission expires: 8/8/83

Raylene Haver  
NOTARY PUBLIC



# NOTICE OF LOCATION OF PLACER CLAIM

NOTICE IS HEREBY GIVEN, that the undersigned located and now claim the following described placer mining ground, containing 160 acres, more or less, situated in Gros Ventre Mining District, Sublette County, State of Wyoming and being more particularly described and marked on the ground as follows:\*

Placer Claim 160 acres comprising 1/4 of Section 1 SE 1/4 Range 111 West  
Township 39 North adjacent to the Kinky Creek Divide Air Strip  
on Tepee Creek South of the Teton Sublette County line.

183435

RECORDED March 2 1981 4:00 PM  
IN BOOK 80 D PAGE 228  
FEES 4.00 COUNTY CLERK  
SUBLETTE COUNTY, WYOMING

This claim is located upon a placer deposit of valuable minerals.

This claim is named the Ray-O-Light # 3

## Placer Mining Claim.

Located this 26th day of December, 19 80.

## NAMES OF LOCATORS

Lloyd B. Lyon

Carl D. Powers

Alta G. Lyon

Elsie Powers

Ivan Carlson

Burt Taylor

Fred Jones

Carolyn Boudreaux

STATE OF UTAH, )  
 ) SS.  
SALT LAKE CITY. )

ON THIS 12th day of January, 1981, personally appeared before me LLOYD B. and ALTA G. LYON and signed the above Notice of Location.

IN WITNESS WHEREOF, I have hereunto set my hand and affixed my seal the day and the year here above written.

(SEAL)

My commission expires: 8/8/83

Ruthene Glover  
NOTARY PUBLIC



# NOTICE OF LOCATION OF PLACER CLAIM

NOTICE IS HEREBY GIVEN, that the undersigned located and now claim the following described placer mining ground, containing 160 acres, more or less, situated in Gros Ventre Mining District, Sublette County, State of Wyoming and being more particularly described and marked on the ground as follows:\*

Placer Claim 160 acres comprising  $\frac{1}{4}$  of Section 1 SW  $\frac{1}{4}$  Range 111 West Township 39 North adjacent to the Kinky Creek Divide Air Strip on Tepee Creek South of the Teton Sublette County line.

183436

RECORDED March 2 1981 4:00 P.M.  
INDEXED 30A Ray Not PAGE 239  
FEE 4.00 COUNTY CLERK  
SUBLETTE COUNTY, PINEDALE, WYOMING

This claim is located upon a placer deposit of valuable minerals.

This claim is named the Ray-O-Light # 4

## Placer Mining Claim.

Located this 26th day of December, 19 80.

## NAMES OF LOCATORS

Lloyd B. Lyon <u>Lloyd B. Lyon</u>	Carl D. Powers
Alta G. Lyon <u>Alta G. Lyon</u>	Elsie Powers
Ivan Carlson	Burt Taylor
Fred Jones	Carolyn Boudreaux

STATE OF UTAH, )  
 ) SS.  
SALT LAKE CITY. )

ON THIS 12th day of January, 1981, personally appeared before me LLOYD B. and ALTA G. LYON and signed the above Notice of Location.

IN WITNESS WHEREOF, I have hereunto set my hand and affixed my seal the day and the year here above written.

(SEAL)

My commission expires: 8/8/83

Raylene M. Maren  
NOTARY PUBLIC



# NOTICE OF LOCATION OF PLACER CLAIM

NOTICE IS HEREBY GIVEN, that the undersigned located and now claim the following described placer mining ground, containing 160 acres, more or less, situated in Gros Ventre Mining District, Sublette County, State of Wyoming and being more particularly described and marked on the ground as follows:\*

Placer Claim 160 acres comprising 1/4 of Section 2 NW 1/4 Range 111 West

Township 39 North and North of Tepee Creek South of the Teton

Sublette County Line.

183437

RECORDED <u>March 2</u> 19 <u>81</u> <u>4:00 P.M.</u>
IN BOOK <u>30A</u> PAGE <u>230</u>
FEES \$ <u>4.00</u> <u>Raylene Glover</u> COUNTY CLERK
SUBLETTE COUNTY, PINEDALE, WYOMING

This claim is located upon a placer deposit of valuable minerals.

This claim is named the Ray-O-Light # 5

## Placer Mining Claim.

Located this 26th day of December, 19 80.

## NAMES OF LOCATORS

Lloyd B. Lyon

Carl D. Powers

Alta G. Lyon

Elsie Powers

Ivan Carlson

Burt Taylor

Fred Jones

Carolyn Boudreaux

STATE OF UTAH, )  
) SS.  
SAINT LAKE CITY. )

ON THIS 12th day of January, 1981, personally appeared before me LLOYD B. and ALTA G. LYON and signed the above Notice of Location.

IN WITNESS WHEREOF, I have hereunto set my hand and affixed my seal the day and the year here above written.

(SEAL)

My commission expires: 8/8/83

Raylene Glover  
NOTARY PUBLIC



# NOTICE OF LOCATION OF PLACER CLAIM

NOTICE IS HEREBY GIVEN, that the undersigned located and now claim the following described placer mining ground, containing 160 acres, more or less, situated in Gros Ventre Mining District, Sublette County, State of Wyoming and being more particularly described and marked on the ground as follows:\*

Placer Claim 160 acres comprising 1/4 of Section 2 NE 1/4 Range 111 West Township 39 North and North of Tepee Creek and South of the Teton Sublette County line.

183438

RECORDED March 2 1981 4:00 P  
INDEXED 30-A 231  
FILED 4:10 Sublette County Clerk  
SUBLETTE COUNTY, WYOMING

This claim is located upon a placer deposit of valuable minerals.

This claim is named the Ray-O-Light # 6

Placer Mining Claim.

Located this 26th day of December, 19 80.

NAMES OF LOCATORS

<u>Lloyd B. Lyon</u>	<u>Carl D. Powers</u>
<u>Alta G. Lyon</u>	<u>Elsie Powers</u>
<u>Ivan Carlson</u>	<u>Burt Taylor</u>
<u>Fred Jones</u>	<u>Carolyn Boudreaux</u>

STATE OF UTAH, )  
                          ) SS.  
SAINT LAKE CITY. )

ON THIS 12th day of January, 1981, personally appeared before me LLOYD B. and ALTA G. LYON and signed the above Notice of Location.

IN WITNESS WHEREOF, I have hereunto set my hand and affixed my seal the day and the year here above written.

(SEAL)

My commission expires: 8/8/83

Raylene Powers  
NOTARY PUBLIC



# NOTICE OF LOCATION OF PLACER CLAIM

NOTICE IS HEREBY GIVEN, that the undersigned located and now claim the following described placer mining ground, containing 160 acres, more or less, situated in Gros Ventre Mining District, Sublette County, State of Wyoming and being more particularly described and marked on the ground as follows:\*

Placer Claim 160 acres comprising  $\frac{1}{4}$  of Section 2 SE  $\frac{1}{4}$  Range 111 West Township 39 North and North of Tepee Creek and South of the Teton Sublette County line.

183439

March 2, 81 11:00 P  
308 232  
4<sup>th</sup> *[Signature]*

This claim is located upon a placer deposit of valuable minerals.

This claim is named the Ray-O-Light # 7

Placer Mining Claim.

Located this 26th day of December, 19 80.

## NAMES OF LOCATORS

Lloyd B. Lyon <i>Lloyd B. Lyon</i>	Carl D. Powers
Alta G. Lyon <i>Alta G. Lyon</i>	Elsie Powers
Ivan Carlson	Burt Taylor
Fred Jones	Carolyn Boudreaux

STATE OF UTAH, )  
 ) SS.  
SALT LAKE CITY. )

ON THIS 12th day of January, 1981, personally appeared before me LLOYD B. and ALTA G. LYON and signed the above Notice of Location.

IN WITNESS WHEREOF, I have hereunto set my hand and affixed my seal the day and the year here above written.

(SEAL)

My commission expires:

8/8/83

*[Signature]*  
NOTARY PUBLIC



# NOTICE OF LOCATION OF PLACER CLAIM

NOTICE IS HEREBY GIVEN, that the undersigned located and now claim the following described placer mining ground, containing 160 acres, more or less, situated in Gros Ventre Mining District, Sublette County, State of Wyoming and being more particularly described and marked on the ground as follows:\*

Placer Claim 160 acres comprising  $\frac{1}{4}$  of Section 2 SW  $\frac{1}{4}$  Range 111 West

Township 39 North and North of Tepee Creek and South of the Teton

Sublette County line.

183440

March 2 81 4/100A  
30A 233  
400  
Lloyd B. Lyon

This claim is located upon a placer deposit of valuable minerals.

This claim is named the Ray-O-Light # 8

Placer Mining Claim.

Located this 26th day of December, 19 80.

## NAMES OF LOCATORS

Lloyd B. Lyon

Carl D. Powers

Alta G. Lyon

Elsie Powers

Ivan Carlson

Burt Taylor

Fred Jones

Carolyn Boudreaux

STATE OF UTAH, )  
) SS.  
SALT LAKE CITY. )

ON THIS 12th day of January, 1981, personally appeared before me LLOYD B. and ALTA G. LYON and signed the above Notice of Location.

IN WITNESS WHEREOF, I have hereunto set my hand and affixed my seal the day and the year here above written.

(SEAL)

My commission expires: 8/8/83

NOTARY PUBLIC



# NOTICE OF LOCATION OF PLACER CLAIM

NOTICE IS HEREBY GIVEN, that the undersigned located and now claim the following described placer mining ground, containing 160 acres, more or less, situated in Gros Ventre Mining District, Sublette County, State of Wyoming and being more particularly described and marked on the ground as follows:\*

Placer Claim 160 acres comprising 1/4 of Section 3 NW 1/4 Range 11 West

Township 39 North and North of Tepee Creek and South of the Teton  
Sublette County line.

183441

RECORDED <u>March 2</u> 19 <u>81</u> <u>4:00</u> M
IN BOOK <u>30A LN.</u> PAGE <u>234</u>
FEES \$ <u>4.00</u> <u>Raylene Hare</u> COUNTY CLERK
SUBLETTE COUNTY, PINEDALE, WYOMING

This claim is located upon a placer deposit of valuable minerals.

This claim is named the Ray-O-Light # 9

## Placer Mining Claim.

Located this 26th day of December, 1980.

## NAMES OF LOCATORS

Lloyd B. Lyon

Carl D. Powers

Alta G. Lyon

Elsie Powers

Ivan Carlson

Burt Taylor

Fred Jones

Carolyn Boudreaux

STATE OF UTAH, )  
 ) SS.  
SALT LAKE CITY. )

ON THIS 12th day of January, 1981, personally appeared before me LLOYD B. and ALTA G. LYON and signed the above Notice of Location.

IN WITNESS WHEREOF, I have hereunto set my hand and affixed my seal the day and the year here above written.

My commission expires: 8/8/83

Raylene Hare  
NOTARY PUBLIC



235

# NOTICE OF LOCATION OF PLACER CLAIM

NOTICE IS HEREBY GIVEN, that the undersigned located and now claim the following described placer mining ground, containing 160 acres, more or less, situated in Gros Ventre Mining District, Sublette County, State of Wyoming and being more particularly described and marked on the ground as follows:\*

Placer Claim 160 acres comprising ¼ of Section 3 NE ¼ Range 111 West

Township 39 North and North of Tepee Creek and South of the Teton

Sublette County line.

**183442**

RECORDED <u>Mar 2</u>	19 <u>81</u>	<u>4:00 PM</u>
IN BOOK <u>30A</u>	PAGE <u>235</u>	
FEES \$ <u>4.00</u>		
SUBLETTE COUNTY CLERK		
WYOMING		

This claim is located upon a placer deposit of valuable minerals.

This claim is named the Ray-O-Light # 10

Placer Mining Claim.

Located this 26th day of December, 19 80.

### NAMES OF LOCATORS

Lloyd B. Lyon

Carl D. Powers

Alta G. Lyon

Elsie Powers

Ivan Carlson

Burt Taylor

Fred Jones

Carolyn Boudreaux

STATE OF UTAH, )  
                          ) SS.  
SALT LAKE CITY. )

ON THIS 12th day of January, 1981, personally appeared before me LLOYD B. and ALTA G. LYON and signed the above Notice of Location.

IN WITNESS WHEREOF, I have hereunto set my hand and affixed my seal the day and the year here above written.

My commission expires: 8/8/83

NOTARY PUBLIC



# NOTICE OF LOCATION OF PLACER CLAIM

NOTICE IS HEREBY GIVEN, that the undersigned located and now claim the following described placer mining ground, containing 160 acres, more or less, situated in Gros Ventre Mining District, Sublette County, State of Wyoming and being more particularly described and marked on the ground as follows:

Placer Claim 160 acres comprising ¼ of Section 3 SE ¼ Range 111 West  
Township 39 North and North of Tepee Creek and South of the Teton  
Sublette County line.

183443

RECORDED <u>March 2</u> 19 <u>81</u> <u>4:00 P</u> M
IN BOOK <u>30A</u> <u>87</u> PAGE <u>234</u>
FEES \$ <u>4.00</u> COUNTY CLERK
SUBLETTE, WYOMING

This claim is located upon a placer deposit of valuable minerals.

This claim is named the Ray-O-Light # 11

## Placer Mining Claim.

Located this 26th day of December, 19 80.

## NAMES OF LOCATORS

Lloyd B. Lyon <u>Lloyd B. Lyon</u>	Carl D. Powers
Alta G. Lyon <u>Alta G. Lyon</u>	Elsie Powers
Ivan Carlson	Burt Taylor
Fred Jones	Carolyn Boudreaux

STATE OF UTAH, )  
                          ) SS.  
SALT LAKE CITY. )

ON THIS 12th day of January, 1981, personally appeared before me LLOYD B. and ALTA G. LYON and signed the above Notice of Location.

IN WITNESS WHEREOF, I have hereunto set my hand and affixed my seal the day and the year here above written.

(SEAL)

My commission expires: 8/8/83

Ruthene Skaner  
NOTARY PUBLIC



# NOTICE OF LOCATION OF PLACER CLAIM

NOTICE IS HEREBY GIVEN, that the undersigned located and now claim the following described placer mining ground, containing 160 acres, more or less, situated in Gros Ventre Mining District, Sublette County, State of Wyoming and being more particularly described and marked on the ground as follows:\*

Placer Claim 160 acres comprising  $\frac{1}{4}$  of Section 3 SW  $\frac{1}{4}$  Range 111 West Township 39 North and North of Tepee Creek and South of the Teton Sublette County line.

183444

RECORDED	<u>March 2</u>	<u>1981</u>	<u>4:00P</u>
IN BOOK	<u>30A</u>	<u>X 71</u>	<u>237</u>
FEE \$	<u>4.00</u>	<u>[Signature]</u> COUNTY CLERK	
SUBLETTE COUNTY, WYOMING			

This claim is located upon a placer deposit of valuable minerals.

This claim is named the Ray-O-Light # 12

## Placer Mining Claim.

Located this 26th day of December, 1980.

## NAMES OF LOCATORS

<u>Lloyd B. Lyon</u> <u>[Signature]</u>	<u>Carl D. Powers</u>
<u>Alta G. Lyon</u> <u>[Signature]</u>	<u>Elsie Powers</u>
<u>Ivan Carlson</u>	<u>Burt Taylor</u>
<u>Fred Jones</u>	<u>Carolyn Boudreaux</u>

STATE OF UTAH, )  
 ) SS.  
SALT LAKE CITY. )

ON THIS 12th day of January, 1981, personally appeared before me LLOYD B. and ALTA G. LYON and signed the above Notice of Location.

IN WITNESS WHEREOF, I have hereunto set my hand and affixed my seal the day and the year here above written.

(SEAL)

My commission expires: 8/8/83

[Signature]  
NOTARY PUBLIC



# NOTICE OF LOCATION OF PLACER CLAIM

NOTICE IS HEREBY GIVEN, that the undersigned located and now claim the following described placer mining ground, containing 160 acres, more or less, situated in Gros Ventre Mining District, Sublette County, State of Wyoming and being more particularly described and marked on the ground as follows:\*

Placer Claim 160 acres comprising 1/4 of Section 4 NW 1/4 Range 111 West

Township 39 North on Tepee Creek South of the Teton Sublette

County line.

183445

RECORDED	<u>March 2</u>	<u>1981</u>	<u>4:00P</u>	M
IN BOOK	<u>30A</u>	<u>27</u>	PAGE	<u>238</u>
FEES \$	<u>4.00</u>			
SUBLETTE COUNTY		CLERK		
WYOMING				

This claim is located upon a placer deposit of valuable minerals.

This claim is named the Ray-O-Light # 13

## Placer Mining Claim.

Located this 26th day of December, 19 80.

## NAMES OF LOCATORS

Lloyd B. Lyon

Carl D. Powers

Alta G. Lyon

Elsie Powers

Ivan Carlson

Burt Taylor

Fred Jones

Carolyn Boudreaux

STATE OF UTAH, )  
 ) SS.  
SALT LAKE CITY. )

ON THIS 12th day of January, 1981, personally appeared before me LLOYD B. and ALTA G. LYON and signed the above Notice of Location.

IN WITNESS WHEREOF, I have hereunto set my hand and affixed my seal the day (and the year here above written.

(SEAL)

My commission expires: 8/8/83

Mylene Glover  
NOTARY PUBLIC



# NOTICE OF LOCATION OF PLACER CLAIM

NOTICE IS HEREBY GIVEN, that the undersigned located and now claim the following described placer mining ground, containing 160 acres, more or less, situated in Gros Ventre Mining District, Sublette County, State of Wyoming and being more particularly described and marked on the ground as follows:

Placer Claim 160 acres comprising  $\frac{1}{4}$  of Section 4 NE  $\frac{1}{4}$  Range 111 West Township 39 North on Tepee Creek South of the Teton Sublette County line.

183446

RECORDED March 2 1981 4:00 P.M.  
IN BOOK 30 H  
FEE \$4.00  
SUBJECT Placer Claim  
CLERK

This claim is located upon a placer deposit of valuable minerals.

This claim is named the Ray-O-Light # 14

**Placer Mining Claim.**

Located this 26th day of December, 19 80.

**NAMES OF LOCATORS**

<u>Lloyd B. Lyon</u>	<u>Carl D. Powers</u>
<u>Alta G. Lyon</u>	<u>Elsie Powers</u>
<u>Ivan Carlson</u>	<u>Burt Taylor</u>
<u>Fred Jones</u>	<u>Carolyn Boudreaux</u>

STATE OF UTAH, )  
 ) SS.  
SALT LAKE CITY. )

ON THIS 12th day of January, 1981, personally appeared before me LLOYD B. and ALTA G. LYON and signed the above Notice of Location.

IN WITNESS WHEREOF, I have hereunto set my hand and affixed my seal the day (and the year here above written.

(SEAL)

My commission expires: 8/8/83

Gaylene Glover  
NOTARY PUBLIC



# NOTICE OF LOCATION OF PLACER CLAIM

NOTICE IS HEREBY GIVEN, that the undersigned located and now claim the following described placer mining ground, containing 160 acres, more or less, situated in Gros Ventre Mining District, Sublette County, State of Wyoming and being more particularly described and marked on the ground as follows:\*

Placer Claim 160 acres comprising 1/4 of Section 4 SE 1/4 Rangell West  
Township 39 North on Tepee Creek South of the Teton Sublette County  
line.

183447

RECORDED March 2 1981 4:00P  
IN BOOK 30A LN PAGE 240  
INDEX 420 Sublette

This claim is located upon a placer deposit of valuable minerals.

This claim is named the Ray-O-Light # 15

Placer Mining Claim.

Located this 26th day of December, 1980.

## NAMES OF LOCATORS

Lloyd B. Lyon

Carl D. Powers

Alta G. Lyon

Elsie Powers

Ivan Carlson

Burt Taylor

Fred Jones

Carolyn Boudreaux

STATE OF UTAH, )  
 ) SS.  
SALT LAKE CITY. )

ON THIS 12th day of January, 1981, personally appeared before me LLOYD B. and ALTA G. LYON and signed the above Notice of Location.

IN WITNESS WHEREOF, I have hereunto set my hand and affixed my seal the day and the year here above written.

(SEAL) -

My commission expires: 8/8/83

My name Blower  
NOTARY PUBLIC



241

# NOTICE OF LOCATION OF PLACER CLAIM

NOTICE IS HEREBY GIVEN, that the undersigned located and now claim the following described placer mining ground, containing 160 acres, more or less, situated in Gros Ventre Mining District, Sublette County, State of Wyoming and being more particularly described and marked on the ground as follows:\*

Placer Claim 160 acres comprising 1/4 of Section 4 SW 1/4 Range 111 West

Township 39 North on Tepee Creek South of the Teton Sublette County line.

**183448**

RECORDED IN March 2 1981 4:00 P.  
BY 30 A. 27 241  
400 Lois J. Jones

This claim is located upon a placer deposit of valuable minerals.

This claim is named the Ray-O-Light # 16

## Placer Mining Claim.

Located this 26th day of December, 1980.

## NAMES OF LOCATORS

Lloyd B. Lyon

Carl D. Powers

Alta G. Lyon

Elsie Powers

Ivan Carlson

Burt Taylor

Fred Jones

Carolyn Boudreaux

STATE OF UTAH, )  
                          ) SS.  
SALT LAKE CITY. )

ON THIS 12th day of January, 1981, personally appeared before me LLOYD B. and ALTA G. LYON and signed the above Notice of Location.

IN WITNESS WHEREOF, I have hereunto set my hand and affixed my seal the day and the year here above written.

My commission expires: 8/8/83

Raylene Glover  
NOTARY PUBLIC



# NOTICE OF LOCATION OF PLACER CLAIM

NOTICE IS HEREBY GIVEN, that the undersigned located and now claim the following described placer mining ground, containing 160 acres, more or less, situated in Gros Ventre Mining District, Sublette County, State of Wyoming and being more particularly described and marked on the ground as follows:\*

Placer Claim 160 acres comprising 1/4 of Section 5 NW 1/4 Range 111 West  
Township 39 North and South of Clear Creek and South of the Teton  
Sublette County line.

183449

RECORDED March 2 1981 4:00 PM  
IN BOOK 304 Ray Not PAGE 242  
FEES \$ 4.00 James J. Updegraff COUNTY CLERK  
SUBLETTE COUNTY, WYOMING

This claim is located upon a placer deposit of valuable minerals.

This claim is named the Ray-O-Light # 17

## Placer Mining Claim.

Located this 26th day of December, 19 80.

## NAMES OF LOCATORS

Lloyd B. Lyon

Carl D. Powers

Alta G. Lyon

Elsie Powers

Ivan Carlson

Burt Taylor

Fred Jones

Carolyn Boudreaux

STATE OF UTAH, )  
) SS.  
SALT LAKE CITY. )

ON THIS 12th day of January, 1981, personally appeared before me LLOYD B. and ALTA G. LYON and signed the above Notice of Location.

IN WITNESS WHEREOF, I have hereunto set my hand and affixed my seal the day and the year here above written.

(SEAL)

My commission expires: 8/8/83

Kyrene Klover  
NOTARY PUBLIC



# NOTICE OF LOCATION OF PLACER CLAIM

NOTICE IS HEREBY GIVEN, that the undersigned located and now claim the following described placer mining ground, containing 160 acres, more or less, situated in Gros Ventre Mining District, Sublette County, State of Wyoming and being more particularly described and marked on the ground as follows:

Placer Claim 160 acres comprising  $\frac{1}{4}$  of Section 5 NE $\frac{1}{4}$  Range 111 West Township 39 North and South of Clear Creek and South of the Teton Sublette County line.

183450

RECORDED	<u>Mar 2</u>	19 <u>81</u>	<u>4:00 P.M.</u>
BOOK	<u>30 A</u>	<u>LN</u>	PAGE <u>243</u>
FEES \$	<u>4.00</u>	<u>[Signature]</u>	COUNTY CLERK
SUBLETTE COUNTY, WYOMING			

This claim is located upon a placer deposit of valuable minerals.

This claim is named the Ray-O-Light # 18

## Placer Mining Claim.

Located this 26th day of December, 1980.

## NAMES OF LOCATORS

Lloyd B. Lyon [Signature]

Carl D. Powers

Alta G. Lyon [Signature]

Elsie Powers

Ivan Carlson

Burt Taylor

Fred Jones

Carolyn Boudreaux

STATE OF UTAH, )  
 ) SS.  
SALT LAKE CITY. )

ON THIS 12th day of January, 1981, personally appeared before me LLOYD B. and ALTA G. LYON and signed the above Notice of Location.

IN WITNESS WHEREOF, I have hereunto set my hand and affixed my seal the day and the year here above written.

(SEAL)

My commission expires: 8/8/82

[Signature]  
NOTARY PUBLIC



# NOTICE OF LOCATION OF PLACER CLAIM

NOTICE IS HEREBY GIVEN, that the undersigned located and now claim the following described placer mining ground, containing 160 acres, more or less, situated in Gros Ventre Mining District, Sublette County, State of Wyoming and being more particularly described and marked on the ground as follows:\*

Placer Claim 160 acres comprising 1/4 of Section 5 SE 1/4 Range 111 West  
Township 39 North and South of Clear Creek and South of the Teton  
Sublette County line.

183451

RECORDED	<u>March 2</u>	<u>1981</u>	<u>4:00P</u>	M
IN BOOK	<u>30A</u>	PAGE	<u>244</u>	
FEES \$	<u>4</u>	COUNTY CLERK		
SUBLETTE COUNTY, PINEDALE, WYOMING				

This claim is located upon a placer deposit of valuable minerals.

This claim is named the Ray-O-Light # 19

## Placer Mining Claim.

Located this 26th day of December, 19 80.

## NAMES OF LOCATORS

<u>Lloyd B. Lyon</u>	<u>Carl D. Powers</u>
<u>Alta G. Lyon</u>	<u>Elsie Powers</u>
<u>Ivan Carlson</u>	<u>Burt Taylor</u>
<u>Fred Jones</u>	<u>Carolyn Boudreaux</u>

STATE OF UTAH, )  
                          ) SS.  
SALT LAKE CITY. )

ON THIS 12th day of January, 1981, personally appeared before me LLOYD B. and ALTA G. LYON and signed the above Notice of Location.

IN WITNESS WHEREOF, I have hereunto set my hand and affixed my seal the day and the year here above written.

(SEAL)

My commission expires: 8/8/83

Raylene Glover  
NOTARY PUBLIC



# NOTICE OF LOCATION OF PLACER CLAIM

NOTICE IS HEREBY GIVEN, that the undersigned located and now claim the following described placer mining ground, containing 160 acres, more or less, situated in Gros Ventre Mining District, Sublette County, State of Wyoming and being more particularly described and marked on the ground as follows:

Placer Claim 160 acres comprising 1/4 of Section 5 SW 1/4 Range 111 West  
Township 39 North and South of Clear Creek and South of the Teton  
Sublette County line.

183452

RECORDED March 2 1981 4:00 P M  
IN BOOK 309 PAGE 245  
FEES \$ 4.00 Paulene G. Jones COUNTY CLERK  
SUBLETTE COUNTY, PINE DALE, WYOMING

This claim is located upon a placer deposit of valuable minerals.

This claim is named the Ray-O-Light # 20

Placer Mining Claim.

Located this 26th day of December, 19 80.


NAMES OF LOCATORS

<u>Lloyd B. Lyon</u>	<u>Carl D. Powers</u>
<u>Alta G. Lyon</u>	<u>Elsie Powers</u>
<u>Ivan Carlson</u>	<u>Burt Taylor</u>
<u>Fred Jones</u>	<u>Carolyn Boudreaux</u>

STATE OF UTAH, )  
                          ) SS.  
SALT LAKE CITY. )

ON THIS 12th day of January, 1981, personally appeared before me LLOYD B. and ALTA G. LYON and signed the above Notice of Location.

IN WITNESS WHEREOF, I have hereunto set my hand and affixed my seal the day and the year here above written.



My commission expires: 8/8/83

Paulene G. Jones  
NOTARY PUBLIC



# NOTICE OF LOCATION OF PLACER CLAIM

NOTICE IS HEREBY GIVEN, that the undersigned located and now claim the following described placer mining ground, containing 160 acres, more or less, situated in Gros Ventre Mining District, Sublette County, State of Wyoming and being more particularly described and marked on the ground as follows:\*

Placer Claim 160 acres comprising 1/4 of Section 13 NW 1/4 Range 112 West  
Township 39 North on the Tosi Creek in the Tosi Creek Basin South  
of the Red Hills.

183453

RECORDED <u>March 2</u> 19 <u>81</u> <u>4:00 P.M.</u>
IN BOOK <u>30 H</u> PAGE <u>246</u>
FEES \$ <u>00</u>
<u>Paulene Glover</u> COUNTY CLERK
SUBLETTE COUNTY, PINEDALE, WYOMING

This claim is located upon a placer deposit of valuable minerals.

This claim is named the Claire # 1

## Placer Mining Claim.

Located this 26th day of December, 19 80.

## NAMES OF LOCATORS

<u>Lloyd B. Lyon</u> <u>Lloyd B. Lyon</u>	<u>Carl D. Powers</u>
<u>Alta G. Lyon</u> <u>Alta G. Lyon</u>	<u>Elsie Powers</u>
<u>Ivan Carlson</u>	<u>Burt Taylor</u>
<u>Fred Jones</u>	<u>Carolyn Boudreaux</u>

STATE OF UTAH, )  
 ) SS.  
SALT LAKE CITY. )

ON THIS 12th day of January, 1981, personally appeared before me LLOYD B. and ALTA G. LYON and signed the above Notice of Location.

IN WITNESS WHEREOF, I have hereunto set my hand and affixed my seal the day and the year here above written.

(SEAL)

My commission expires: 8/8/83

Paulene Glover  
NOTARY PUBLIC



# NOTICE OF LOCATION OF PLACER CLAIM

NOTICE IS HEREBY GIVEN, that the undersigned located and now claim the following described placer mining ground, containing 160 acres, more or less, situated in Gros Ventre Mining District, Sublette County, State of Wyoming and being more particularly described and marked on the ground as follows:\*

Placer Claim 160 acres comprising 1/4 of Section 13 NE 1/4 Range 112 West  
Township 39 North on the Tosi Creek in the Tosi Creek Basin South  
of the Red Hills.

**183454**

RECORDED <u>March 2</u> 1981	4:00 P.M.
IN BOOK <u>307</u>	PAGE <u>247</u>
FEES \$ <u>4.00</u>	<u>Raylene Glover</u> COUNTY CLERK
SUBLETTE COUNTY, PINEDALE, WYOMING	

This claim is located upon a placer deposit of valuable minerals.

This claim is named the Claire # 2

## Placer Mining Claim.

Located this 26th day of December, 19 80.

## NAMES OF LOCATORS

<u>Lloyd B. Lyon</u> <i>Lloyd B. Lyon</i>	<u>Carl D. Powers</u>
<u>Alta G. Lyon</u> <i>Alta G. Lyon</i>	<u>Elsie Powers</u>
<u>Ivan Carlson</u>	<u>Burt Taylor</u>
<u>Fred Jones</u>	<u>Carolyn Boudreaux</u>

STATE OF UTAH, )  
 ) SS.  
SAIT LAKE CITY. )

ON THIS 12th day of January, 1981, personally appeared before me LLOYD B. and ALTA G. LYON and signed the above Notice of Location.

IN WITNESS WHEREOF, I have hereunto set my hand and affixed my seal the day and the year here above written.

(SEAL)

My commission expires: 8/8/82

*Raylene Glover*  
NOTARY PUBLIC

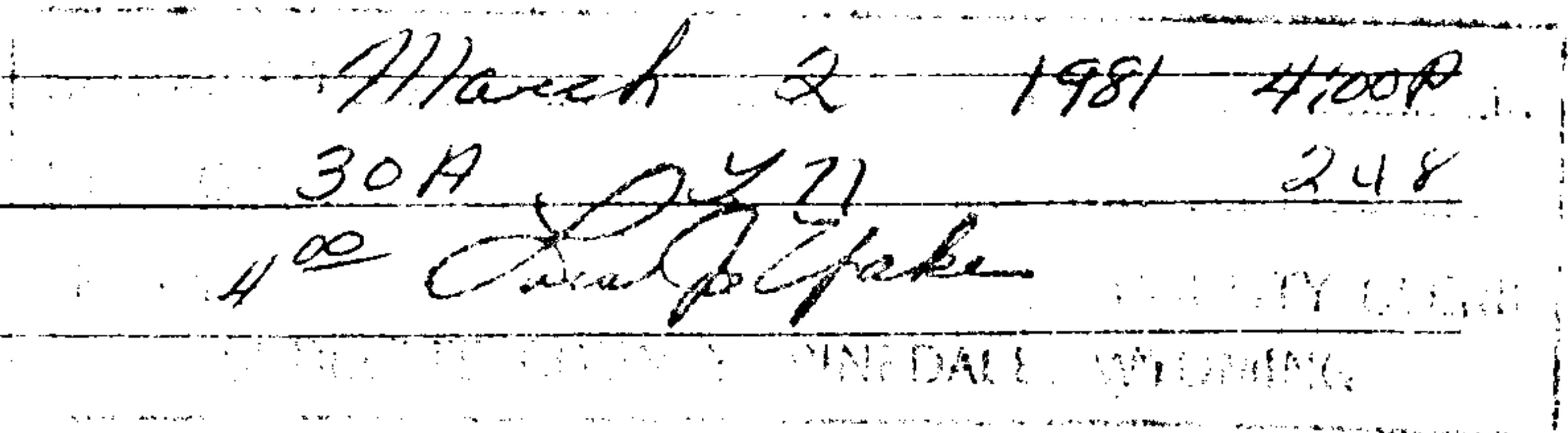


# NOTICE OF LOCATION OF PLACER CLAIM

NOTICE IS HEREBY GIVEN, that the undersigned located and now claim the following described placer mining ground, containing 160 acres, more or less, situated in Gros Ventre Mining District, Sublette County, State of Wyoming and being more particularly described and marked on the ground as follows:\*

Placer Claim 160 acres comprising 1/4 of Section 13 SE 1/4 Range 12 West  
Township 39 North on the Tosi Creek in the Tosi Creek Basin South  
of the Red Hills.

183455



This claim is located upon a placer deposit of valuable minerals.

This claim is named the Claire #3

## Placer Mining Claim.

Located this 26th day of December, 1980.

## NAMES OF LOCATORS

<u>Lloyd B. Lyon</u>	<u>Carl D. Powers</u>
<u>Alta G. Lyon</u>	<u>Elsie Powers</u>
<u>Ivan Carlson</u>	<u>Burt Taylor</u>
<u>Fred Jones</u>	<u>Carolyn Boudreaux</u>

STATE OF UTAH, )  
 ) SS.  
SALT LAKE CITY. )

ON THIS 12th day of January, 1981, personally appeared before me LLOYD B. and ALTA G. LYON and signed the above Notice of Location.

IN WITNESS WHEREOF, I have hereunto set my hand and affixed my seal the day and the year here above written.

My commission expires: 8/8/83

Raymond H. Jones  
NOTARY PUBLIC



# NOTICE OF LOCATION OF PLACER CLAIM

NOTICE IS HEREBY GIVEN, that the undersigned located and now claim the following described placer mining ground, containing 160 acres, more or less, situated in Gros Ventre Mining District, Sublette County, State of Wyoming and being more particularly described and marked on the ground as follows:\*

Placer Claim 160 acres comprising  $\frac{1}{4}$  of Section 13 SW  $\frac{1}{4}$  Range 12 West

Township 39 North on the Tosi Creek in the Tosi Creek Basin South of the Red Hills.

183456

March 2 1981 4:00P  
30A R71 249  
400 *[Signature]*  
NOTARY PUBLIC, SALT LAKE CITY, UTAH

This claim is located upon a placer deposit of valuable minerals.

This claim is named the Claire # 4

## Placer Mining Claim.

Located this 26th day of December, 19 80.

## NAMES OF LOCATORS

<u>Lloyd B. Lyon</u> <i>[Signature]</i>	<u>Carl D. Powers</u>
<u>Alta G. Lyon</u> <i>[Signature]</i>	<u>Elsie Powers</u>
<u>Ivan Carlson</u>	<u>Burt Taylor</u>
<u>Fred Jones</u>	<u>Carolyn Boudreaux</u>

STATE OF UTAH, )  
 ) SS.  
SALT LAKE CITY. )

ON THIS 12th day of January, 1981, personally appeared before me LLOYD B. and ALTA G. LYON and signed the above Notice of Location.

IN WITNESS WHEREOF, I have hereunto set my hand and affixed my seal the day and the year here above written.

(SEAL)

My commission expires: 8/8/83

*[Signature]*  
NOTARY PUBLIC




# NOTICE OF LOCATION OF PLACER CLAIM

NOTICE IS HEREBY GIVEN, that the undersigned located and now claim the following described placer mining ground, containing 160 acres, more or less, situated in Gros Ventre Mining District, Sublette County, State of Wyoming and being more particularly described and marked on the ground as follows:\*

Placer Claim 160 acres comprising 1/4 of Section 24 NW 1/4 Range 112 West  
Township 39 North on Tosi Creek in the Tosi Creek Basin East of  
Hodges Peak and East of the Gros Ventre Range.

183457



This claim is located upon a placer deposit of valuable minerals.

This claim is named the Claire # 5

## Placer Mining Claim.

Located this 26th day of December, 19 80.

## NAMES OF LOCATORS

Lloyd B. Lyon

Carl D. Powers

Alta G. Lyon

Elsie Powers

Ivan Carlson

Burt Taylor

Fred Jones

Carolyn Boudreaux

STATE OF UTAH, )  
 ) SS.  
SALT LAKE CITY. )

ON THIS 12th day of January, 1981, personally appeared before me LLOYD B. and ALTA G. LYON and signed the above Notice of Location.

IN WITNESS WHEREOF, I have hereunto set my hand and affixed my seal the day and the year here above written.

(SEAL)

My commission expires:

8/8/83

Notary Public  
NOTARY PUBLIC




# NOTICE OF LOCATION OF PLACER CLAIM

NOTICE IS HEREBY GIVEN, that the undersigned located and now claim the following described placer mining ground, containing 160 acres, more or less, situated in Gros Ventre Mining District, Sublette County, State of Wyoming and being more particularly described and marked on the ground as follows:

Placer Claim 160 acres comprising  $\frac{1}{4}$  of Section 24 NE $\frac{1}{4}$  Range 112 West Township 39 North on Tosi Creek in the Tosi Creek Basin East of Hodges Peak and East of the Gros Ventre Range.

183458



This claim is located upon a placer deposit of valuable minerals.

This claim is named the Claire # 6

## Placer Mining Claim.

Located this 26th day of December, 19 80.

## NAMES OF LOCATORS

<u>Lloyd B. Lyon</u>	<u>Carl D. Powers</u>
<u>Alta G. Lyon</u>	<u>Elsie Powers</u>
<u>Ivan Carlson</u>	<u>Burt Taylor</u>
<u>Fred Jones</u>	<u>Carolyn Boudreaux</u>

STATE OF UTAH, )  
 ) SS.  
SALT LAKE CITY. )

ON THIS 12th day of January, 1981, personally appeared before me LLOYD B. and ALTA G. LYON and signed the above Notice of Location.

IN WITNESS WHEREOF, I have hereunto set my hand and affixed my seal the day and the year here above written.

(SEAL)

My commission expires: 8/8/83

Stephene Glavin  
NOTARY PUBLIC



# NOTICE OF LOCATION OF PLACER CLAIM

NOTICE IS HEREBY GIVEN, that the undersigned located and now claim the following described placer mining ground, containing 160 acres, more or less, situated in Gros Ventre Mining District, Sublette County, State of Wyoming and being more particularly described and marked on the ground as follows:

Placer Claim 160 acres comprising 1/4 of Section 24 SE 1/4 Range 112 West

Township 39 North on Tosi Creek in the Tosi Creek Basin East of  
Hodges Peak and East of the Gros Ventre Range.

183459

March 2 1981 4:00 P.  
30A 252  
H. C. [Signature]  
SUBLETTE COUNTY, WYOMING

This claim is located upon a placer deposit of valuable minerals.

This claim is named the Claire # 7

Placer Mining Claim.

Located this 26th day of December, 19 80.

## NAMES OF LOCATORS

Lloyd B. Lyon

Carl D. Powers

Alta G. Lyon

Elsie Powers

Ivan Carlson

Burt Taylor

Fred Jones

Carolyn Boudreaux

STATE OF UTAH, )  
 ) SS.  
SALT LAKE CITY. )

ON THIS 12th day of January, 1981, personally appeared before me LLOYD B. and ALTA G. LYON and signed the above Notice of Location.

IN WITNESS WHEREOF, I have hereunto set my hand and affixed my seal the day and the year here above written.

(SEAL)

My commission expires: 8/8/83

[Signature]  
NOTARY PUBLIC



# NOTICE OF LOCATION OF PLACER CLAIM

NOTICE IS HEREBY GIVEN, that the undersigned located and now claim the following described placer mining ground, containing 160 acres, more or less, situated in Gros Ventre Mining District, Sublette County, State of Wyoming and being more particularly described and marked on the ground as follows:

Placer Claim 160 acres comprising 1/4 of Section 24 SW 1/4 Range 12 West  
Township 39 North on Tosi Creek in the Tosi Creek Basin East of  
Hodges Peak and East of the Gros Ventre Range.

183460

RECORDED	<u>March 2</u>	19 <u>81</u>	<u>4:00 P.M.</u>
IN BOOK	<u>30</u>	PAGE	<u>253</u>
FEE \$ <u>4.00</u> <u>L. J. Jones</u> COUNTY CLERK			
SUBLETTE COUNTY, PINEDALE, WYOMING			

This claim is located upon a placer deposit of valuable minerals.

This claim is named the Claire # 8

## Placer Mining Claim.

Located this 26th day of December, 19 80.

## NAMES OF LOCATORS

<u>Lloyd B. Lyon</u> <u>Lloyd B. Lyon</u>	<u>Carl D. Powers</u>
<u>Alta G. Lyon</u> <u>Alta G. Lyon</u>	<u>Elsie Powers</u>
<u>Ivan Carlson</u>	<u>Burt Taylor</u>
<u>Fred Jones</u>	<u>Carolyn Boudreaux</u>

STATE OF UTAH, )  
                          ) SS.  
SALT LAKE CITY. )

ON THIS 12th day of January, 1981, personally appeared before me LLOYD B. and ALTA G. LYON and signed the above Notice of Location.

IN WITNESS WHEREOF, I have hereunto set my hand and affixed my seal the day and the year here above written.

(SEAL)

My commission expires: 8/8/83

Raylene Glaves  
NOTARY PUBLIC



# NOTICE OF LOCATION OF PLACER CLAIM

NOTICE IS HEREBY GIVEN, that the undersigned located and now claim the following described placer mining ground, containing 160 acres, more or less, situated in Gros Ventre Mining District, Sublette County, State of Wyoming and being more particularly described and marked on the ground as follows:\*

Placer Claim 160 acres comprising 1/4 of Section 18 NW 1/4 Range 111 West  
Township 39 North on one of the tributaries of Tosi Creek South  
of the Red Hills and 3 miles East of Double Top Peak.

183461

March 2	81	4:00 P.M.
OK 30A		
400	254	
SUBLETTE COUNTY, WYOMING		

This claim is located upon a placer deposit of valuable minerals.

This claim is named the Claire # 9

## Placer Mining Claim.

Located this 26th day of December, 19 80.

## NAMES OF LOCATORS

<u>Lloyd B. Lyon</u>	<u>Carl D. Powers</u>
<u>Alta G. Lyon</u>	<u>Elsie Powers</u>
<u>Ivan Carlson</u>	<u>Burt Taylor</u>
<u>Fred Jones</u>	<u>Carolyn Boudreaux</u>

STATE OF UTAH, )  
                          ) SS.  
SALT LAKE CITY. )

ON THIS 12th day of January, 1981, personally appeared before me LLOYD B. and ALTA G. LYON and signed the above Notice of Location.

IN WITNESS WHEREOF, I have hereunto set my hand and affixed my seal the day and the year here above written.

My commission expires: 8/8/83

Raylene Glover  
NOTARY PUBLIC



255

# NOTICE OF LOCATION OF PLACER CLAIM

NOTICE IS HEREBY GIVEN, that the undersigned located and now claim the following described placer mining ground, containing 160 acres, more or less, situated in Gros Ventre Mining District, Sublette County, State of Wyoming and being more particularly described and marked on the ground as follows:\*

Placer Claim 160 acres comprising ¼ of Section 18 NE ¼ Range 11 West  
Township 39 North on one of the tributaries of Tosi Creek South  
of the Red Hills and 3½ miles East of Double Top Peak.

183462

March 2, 1981 4:00 P  
30 A  
4 00  
255

This claim is located upon a placer deposit of valuable minerals.

This claim is named the Claire # 10

## Placer Mining Claim.

Located this 26th day of December, 19 80.

## NAMES OF LOCATORS

<u>Lloyd B. Lyon</u> <i>Lloyd B. Lyon</i>	<u>Carl D. Powers</u>
<u>Alta G. Lyon</u> <i>Alta G. Lyon</i>	<u>Elsie Powers</u>
<u>Ivan Carlson</u>	<u>Burt Taylor</u>
<u>Fred Jones</u>	<u>Carolyn Boudreaux</u>

STATE OF UTAH,       )  
                              ) SS.  
SALT LAKE CITY.    )

ON THIS 12th day of January, 1981, personally appeared before me LLOYD B. and ALTA G. LYON and signed the above Notice of Location.

IN WITNESS WHEREOF, I have hereunto set my hand and affixed my seal the day and the year here above written.

(SEAL)

My commission expires: 8/8/83

*Rudene Skorn*  
NOTARY PUBLIC



# NOTICE OF LOCATION OF PLACER CLAIM


NOTICE IS HEREBY GIVEN, that the undersigned located and now claim the following described placer mining ground, containing 160 acres, more or less, situated in Gros Ventre Mining District, Sublette County, State of Wyoming and being more particularly described and marked on the ground as follows:\*

Placer Claim 160 acres comprising ¼ of Section 18 SE ¼ Range 11 West

Township 39 North on one of the tributaries of Tosi Creek South

of the Red Hills and 3½ miles East of Double Top Peak.

183463



This claim is located upon a placer deposit of valuable minerals.

This claim is named the Claire # 11

## Placer Mining Claim.

Located this 26th day of December, 19 80.

## NAMES OF LOCATORS

Lloyd B. Lyon

Carl D. Powers

Alta G. Lyon

Elsie Powers

Ivan Carlson

Burt Taylor

Fred Jones

Carolyn Boudreaux

STATE OF UTAH, )  
 ) SS.  
SALT LAKE CITY. )

ON THIS 12th day of January, 1981, personally appeared before me LLOYD B. and ALTA G. LYON and signed the above Notice of Location.

IN WITNESS WHEREOF, I have hereunto set my hand and affixed my seal the day and the year here above written.

(SEAL)

My commission expires: 8/8/83

Notary Public



# NOTICE OF LOCATION OF PLACER CLAIM

NOTICE IS HEREBY GIVEN, that the undersigned located and now claim the following described placer mining ground, containing 160 acres, more or less, situated in Gros Ventre Mining District, Sublette County, State of Wyoming and being more particularly described and marked on the ground as follows:\*

Placer Claim 160 acres comprising 1/4 of Section 18 SW 1/4 Range 111 West  
Township 39 North on one of the tributaries of Tosi Creek South  
of the Red Hills and 3 miles East of Double Top Peak.

183464

March 2 1981 4:00P  
30A  
400  
Sublette County, Wyoming

This claim is located upon a placer deposit of valuable minerals.

This claim is named the Claire # 12

Placer Mining Claim.

Located this 26th day of December, 19 80.

## NAMES OF LOCATORS

<u>Lloyd B. Lyon</u>	<u>Carl D. Powers</u>
<u>Alta G. Lyon</u>	<u>Elsie Powers</u>
<u>Ivan Carlson</u>	<u>Burt Taylor</u>
<u>Fred Jones</u>	<u>Carolyn Boudreaux</u>

STATE OF UTAH, )  
                          ) SS.  
SALT LAKE CITY. )

ON THIS 12th day of January, 1981, personally appeared before me LLOYD B. and ALTA G. LYON and signed the above Notice of Location.

IN WITNESS WHEREOF, I have hereunto set my hand and affixed my seal the day and the year here above written.

(SEAL)

My commission expires: 8/8/83

NOTARY PUBLIC




# NOTICE OF LOCATION OF PLACER CLAIM

NOTICE IS HEREBY GIVEN, that the undersigned located and now claim the following described placer mining ground, containing 160 acres, more or less, situated in Gros Ventre Mining District, Sublette County, State of Wyoming and being more particularly described and marked on the ground as follows:\*

Placer Claim 160 acres comprising 1/4 of Section 17 NW 1/4 Rangell West  
Township 39 North on Tosi Creek South of the Red Hills in the  
Bridger National Forest.

183465



This claim is located upon a placer deposit of valuable minerals.

This claim is named the Claire # 13

## Placer Mining Claim.

Located this 26th day of December, 1980.

## NAMES OF LOCATORS

Lloyd B. Lyon

Carl D. Powers

Alta G. Lyon

Elsie Powers

Ivan Carlson

Burt Taylor

Fred Jones

Carolyn Boudreaux

STATE OF UTAH, )  
 ) SS.  
SALT LAKE CITY. )

ON THIS 12th day of January, 1981, personally appeared before me LLOYD B. and ALTA G. LYON and signed the above Notice of Location.

IN WITNESS WHEREOF, I have hereunto set my hand and affixed my seal the day and the year here above written.

(SEAL)

My commission expires:

8/8/83

Raylene Shover  
NOTARY PUBLIC




# NOTICE OF LOCATION OF PLACER CLAIM

NOTICE IS HEREBY GIVEN, that the undersigned located and now claim the following described placer mining ground, containing 160 acres, more or less, situated in Gros Ventre Mining District, Sublette County, State of Wyoming and being more particularly described and marked on the ground as follows:

Placer Claim 160 acres comprising  $\frac{1}{4}$  of Section 17 NE  $\frac{1}{4}$  Range 111 West Township 39 North on Tosi Creek South of the Red Hills in the Bridger National Forest.

183466



This claim is located upon a placer deposit of valuable minerals.

This claim is named the Claire # 14

## Placer Mining Claim.

Located this 26th day of December, 19 80.

## NAMES OF LOCATORS

Lloyd B. Lyon <i>Lloyd B. Lyon</i>	Carl D. Powers
Alta G. Lyon <i>Alta G. Lyon</i>	Elsie Powers
Ivan Carlson	Burt Taylor
Fred Jones	Carolyn Boudreaux

STATE OF UTAH, )  
 ) SS.  
SALT LAKE CITY. )

ON THIS 12th day of January, 1981, personally appeared before me LLOYD B. and ALTA G. LYON and signed the above Notice of Location.

IN WITNESS WHEREOF, I have hereunto set my hand and affixed my seal the day and the year here above written.

(SEAL)

My commission expires: 8/8/83

*Ruthene Lyons*  
NOTARY PUBLIC



# NOTICE OF LOCATION OF PLACER CLAIM

NOTICE IS HEREBY GIVEN, that the undersigned located and now claim the following described placer mining ground, containing 160 acres, more or less, situated in Gros Ventre Mining District, Sublette County, State of Wyoming and being more particularly described and marked on the ground as follows:\*

Placer Claim 160 acres comprising 1/4 of Section 17 SE 1/4 Range 111 West

Township 39 North on Tosi Creek South of the Red Hills in the

Bridger National Forest.

183467

March 2 81 4:00 P  
30 A  
H. 00  
260

This claim is located upon a placer deposit of valuable minerals.

This claim is named the Claire # 15

## Placer Mining Claim.

Located this 26th day of December, 19 80.

## NAMES OF LOCATORS

Lloyd B. Lyon

Carl D. Powers

Alta G. Lyon

Elsie Powers

Ivan Carlson

Burt Taylor

Fred Jones

Carolyn Boudreaux

STATE OF UTAH, )  
 ) SS.  
SALT LAKE CITY. )

ON THIS 12th day of January, 1981, personally appeared before me LLOYD B. and ALTA G. LYON and signed the above Notice of Location.

IN WITNESS WHEREOF, I have hereunto set my hand and affixed my seal the day and the year here above written.

(SEAL)

My commission expires: 8/8/83

Raylene Glover  
NOTARY PUBLIC



261

# NOTICE OF LOCATION OF PLACER CLAIM

NOTICE IS HEREBY GIVEN, that the undersigned located and now claim the following described placer mining ground, containing 160 acres, more or less, situated in Gros Ventre Mining District, Sublette County, State of Wyoming and being more particularly described and marked on the ground as follows:\*

Placer Claim 160 acres comprising  $\frac{1}{4}$  of Section 17 SW $\frac{1}{4}$  Range 111 West Township 39 North on Tosi Creek South of the Red Hills in the Bridger National Forest.

183468

RECORDED <u>March 2</u> 19 <u>81</u> <u>4:00 PM</u>
FILED <u>30A</u> PAGE <u>261</u>
<u>100</u> <u>Sublette</u> COUNTY CLERK
SUBLETTE COUNTY, WYOMING

This claim is located upon a placer deposit of valuable minerals.

This claim is named the Claire # 16

## Placer Mining Claim.

Located this 26th day of December, 19 80.

## NAMES OF LOCATORS

Lloyd B. Lyon

Carl D. Powers

Alta G. Lyon

Elsie Powers

Ivan Carlson

Burt Taylor

Fred Jones

Carolyn Boudreaux

STATE OF UTAH, )  
 ) SS.  
SALT LAKE CITY. )

ON THIS 12th day of January, 1981, personally appeared before me LLOYD B. and ALTA G. LYON and signed the above Notice of Location.

IN WITNESS WHEREOF, I have hereunto set my hand and affixed my seal the day and the year here above written.

(SEAL)

My commission expires: 8/8/83

Ruthene Glover  
NOTARY PUBLIC



# NOTICE OF LOCATION OF PLACER CLAIM

NOTICE IS HEREBY GIVEN, that the undersigned located and now claim the following described placer mining ground, containing 160 acres, more or less, situated in Gros Ventre Mining District, Sublette County, State of Wyoming and being more particularly described and marked on the ground as follows:

Placer Claim 160 acres comprising ¼ of Section 16 NW ¼ Range 111 West

Township 39 North on Tosi Creek 2½ miles South of Teton Sublette

County line South of Tepee Creek.

183469

FILED	<u>March</u>	<u>1981</u>	<u>4:00 P.M.</u>
	<u>30 P</u>		<u>262</u>
	<u>100</u>		
			COUNTY CLERK
			SUBLETTE COUNTY, WYOMING

This claim is located upon a placer deposit of valuable minerals.

This claim is named the Claire # 17

Placer Mining Claim.

Located this 26th day of December, 19 80.

## NAMES OF LOCATORS

Lloyd B. Lyon

Carl D. Powers

Alta G. Lyon

Elsie Powers

Ivan Carlson

Burt Taylor

Fred Jones

Carolyn Boudreaux

STATE OF UTAH, )  
 ) SS.  
SALT LAKE CITY. )

ON THIS 12th day of January, 1981, personally appeared before me LLOYD B. and ALTA G. LYON and signed the above Notice of Location.

IN WITNESS WHEREOF, I have hereunto set my hand and affixed my seal the day and the year here above written.

(SEAL)

My commission expires: 8/8/83

Raylene Glover  
NOTARY PUBLIC




263

# NOTICE OF LOCATION OF PLACER CLAIM

NOTICE IS HEREBY GIVEN, that the undersigned located and now claim the following described placer mining ground, containing 160 acres, more or less, situated in Gros Ventre Mining District, Sublette County, State of Wyoming and being more particularly described and marked on the ground as follows:

Placer Claim 160 acres comprising  $\frac{1}{4}$  of Section 16 NE  $\frac{1}{4}$  Range 111 West Township 39 North on Tosi Creek  $2\frac{1}{2}$  miles South of Teton Sublette County line South of Tepee Creek.

183470



This claim is located upon a placer deposit of valuable minerals.

This claim is named the Claire # 18

## Placer Mining Claim.

Located this 26th day of December, 19 80.

## NAMES OF LOCATORS

<u>Lloyd B. Lyon</u>	<u>Carl D. Powers</u>
<u>Alta G. Lyon</u>	<u>Elsie Powers</u>
<u>Ivan Carlson</u>	<u>Burt Taylor</u>
<u>Fred Jones</u>	<u>Carolyn Boudreaux</u>

STATE OF UTAH, )  
 ) SS.  
SALT LAKE CITY. )

ON THIS 12th day of January, 1981, personally appeared before me LLOYD B. and ALTA G. LYON and signed the above Notice of Location.

IN WITNESS WHEREOF, I have hereunto set my hand and affixed my seal the day and the year here above written.

(SEAL)

My commission expires: 8/8/83

Raylene Glover  
NOTARY PUBLIC



# NOTICE OF LOCATION OF PLACER CLAIM


NOTICE IS HEREBY GIVEN, that the undersigned located and now claim the following described placer mining ground, containing 160 acres, more or less, situated in Gros Ventre Mining District, Sublette County, State of Wyoming and being more particularly described and marked on the ground as follows:\*

Placer Claim 160 acres comprising 1/4 of Section 16 SE 1/4 Range 111 West

Township 39 North on Tosi Creek 2 3/4 miles South of Teton Sublette

County line South of Tepee Creek.

183471



This claim is located upon a placer deposit of valuable minerals.

This claim is named the Claire # 19

## Placer Mining Claim.

Located this 26th day of December, 19 80.

## NAMES OF LOCATORS

Lloyd B. Lyon

Carl D. Powers

Alta G. Lyon

Elsie Powers

Ivan Carlson

Burt Taylor

Fred Jones

Carolyn Boudreaux

STATE OF UTAH, )  
 ) SS.  
SALT LAKE CITY. )

ON THIS 12th day of January, 1981, personally appeared before me LLOYD B. and ALTA G. LYON and signed the above Notice of Location.

IN WITNESS WHEREOF, I have hereunto set my hand and affixed my seal the day and the year here above written.

(SEAL)

My commission expires: 8/8/83

Raylene Glover  
NOTARY PUBLIC



# NOTICE OF LOCATION OF PLACER CLAIM

NOTICE IS HEREBY GIVEN, that the undersigned located and now claim the following described placer mining ground, containing 160 acres, more or less, situated in Gros Ventre Mining District, Sublette County, State of Wyoming and being more particularly described and marked on the ground as follows:\*

Placer Claim 160 acres comprising 1/4 of Section 16 SW 1/4 Range 111 West  
Township 39 North on Tosi Creek 2 3/4 miles South of Teton Sublette  
County line South of Tepee Creek.

183472

FILED	March 2 1981 4:00P
30 Sec 16	265
NOTARY PUBLIC	

This claim is located upon a placer deposit of valuable minerals.

This claim is named the Claire # 20

## Placer Mining Claim.

Located this 26th day of December, 19 80.

## NAMES OF LOCATORS

<u>Lloyd B. Lyon</u>	<u>Carl D. Powers</u>
<u>Alta G. Lyon</u>	<u>Elsie Powers</u>
<u>Ivan Carlson</u>	<u>Burt Taylor</u>
<u>Fred Jones</u>	<u>Carolyn Boudreaux</u>

STATE OF UTAH, )  
 ) SS.  
SALT LAKE CITY. )

ON THIS 12th day of January, 1981, personally appeared before me LLOYD B. and ALTA G. LYON and signed the above Notice of Location.

IN WITNESS WHEREOF, I have hereunto set my hand and affixed my seal the day and the year here above written.

(SEAL)

My commission expires: 8/8/83

Raylene M. Howe  
NOTARY PUBLIC



# NOTICE OF LOCATION OF PLACER CLAIM

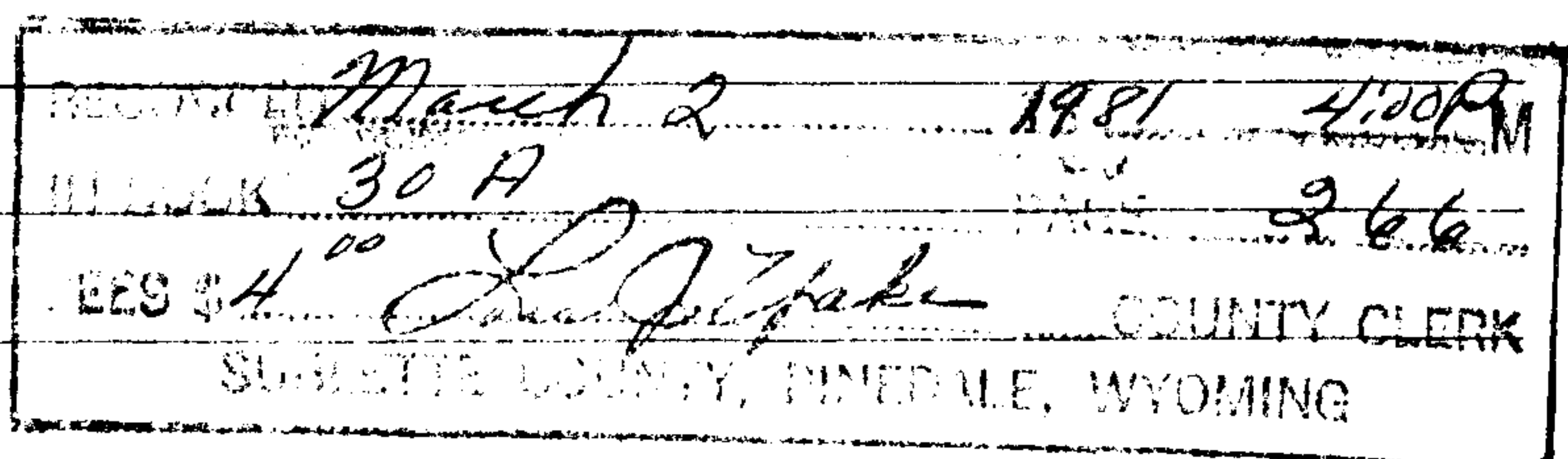
NOTICE IS HEREBY GIVEN, that the undersigned located and now claim the following described placer mining ground, containing 160 acres, more or less, situated in Gros Ventre Mining District, Sublette County, State of Wyoming and being more particularly described and marked on the ground as follows:

Placer Claim 160 acres comprising  $\frac{1}{4}$  of Section 9 NW  $\frac{1}{4}$  Range 111 West

Township 39 North on Tepee Creek  $1\frac{1}{2}$  miles South of the Teton

Sublette County line East of the Red Hills.

183473



This claim is located upon a placer deposit of valuable minerals.

This claim is named the Sananda # 1

## Placer Mining Claim.

Located this 26th day of December, 19 80.

## NAMES OF LOCATORS

Lloyd B. Lyon

Carl D. Powers

Alta G. Lyon

Elsie Powers

Ivan Carlson

Burt Taylor

Fred Jones

Carolyn Boudreaux

STATE OF UTAH, )  
 ) SS.  
SALT LAKE CITY. )

ON THIS 12th day of January, 1981, personally appeared before me LLOYD B. and ALTA G. LYON and signed the above Notice of Location.

IN WITNESS WHEREOF, I have hereunto set my hand and affixed my seal the day and the year here above written.

(SEAL)

My commission expires:

8/8/83

Raymond Glover  
NOTARY PUBLIC



# NOTICE OF LOCATION OF PLACER CLAIM

NOTICE IS HEREBY GIVEN, that the undersigned located and now claim the following described placer mining ground, containing 160 acres, more or less, situated in Gros Ventre Mining District, Sublette County, State of Wyoming and being more particularly described and marked on the ground as follows:\*

Placer Claim 160 acres comprising 1/4 of Section 9 NE 1/4 Range 111 West  
Township 39 North on Tepee Creek 1 1/2 miles South of the Teton  
Sublette County line East of the Red Hills.

183474

March 2 1981 4:00 P  
30A 267  
J. J. Jones  
COUNTY CLERK  
SUBLETTE COUNTY, WYOMING

This claim is located upon a placer deposit of valuable minerals.

This claim is named the Sananda # 2

Placer Mining Claim.

Located this 26th day of December, 19 80.

NAMES OF LOCATORS

<u>Lloyd B. Lyon</u>	<u>Carl D. Powers</u>
<u>Alta G. Lyon</u>	<u>Elsie Powers</u>
<u>Ivan Carlson</u>	<u>Burt Taylor</u>
<u>Fred Jones</u>	<u>Carolyn Boudreaux</u>

STATE OF UTAH, )  
                          ) SS.  
SALT LAKE CITY. )

ON THIS 12th day of January, 1981, personally appeared before me LLOYD B. and ALTA G. LYON and signed the above Notice of Location.

IN WITNESS WHEREOF, I have hereunto set my hand and affixed my seal the day and the year here above written.

(SEAL)

My commission expires: 8/8/83

Roylene M. Jones  
NOTARY PUBLIC



# NOTICE OF LOCATION OF PLACER CLAIM

NOTICE IS HEREBY GIVEN, that the undersigned located and now claim the following described placer mining ground, containing 160 acres, more or less, situated in Gros Ventre Mining District, Sublette County, State of Wyoming and being more particularly described and marked on the ground as follows:\*

Placer Claim 160 acres comprising 1/4 of Section 9 SE 1/4 Range 111 West  
Township 39 North on Tepee Creek 1 3/4 miles South of the Teton  
Sublette County line East of the Red Hills.

183475

RECORDED	March 2	1981	4:00 P M
INDEXED	30 A		
FILED	409		268
COUNTY CLERK			
SUBLETTE COUNTY, PINEDALE, WYOMING			

This claim is located upon a placer deposit of valuable minerals.

This claim is named the Sananda # 3

## Placer Mining Claim.

Located this 26th day of December, 19 80.

## NAMES OF LOCATORS

<u>Lloyd B. Lyon</u>	<u>Carl D. Powers</u>
<u>Alta G. Lyon</u>	<u>Elsie Powers</u>
<u>Ivan Carlson</u>	<u>Burt Taylor</u>
<u>Fred Jones</u>	<u>Carolyn Boudreaux</u>

STATE OF UTAH, )  
 ) SS.  
SALT LAKE CITY. )

ON THIS 12th day of January, 1981, personally appeared before me LLOYD B. and ALTA G. LYON and signed the above Notice of Location.

IN WITNESS WHEREOF, I have hereunto set my hand and affixed my seal the day and the year here above written.

(SEAL)

My commission expires: 8/8/83

Raylene Stover  
NOTARY PUBLIC



# NOTICE OF LOCATION OF PLACER CLAIM


NOTICE IS HEREBY GIVEN, that the undersigned located and now claim the following described placer mining ground, containing 160 acres, more or less, situated in Gros Ventre Mining District, Sublette County, State of Wyoming and being more particularly described and marked on the ground as follows:

Placer Claim 160 acres comprising  $\frac{1}{4}$  of Section 9 SW  $\frac{1}{4}$  Range 111 West

Township 39 North on Tepee Creek  $1\frac{3}{4}$  miles South of the Teton

Sublette County line East of the Red Hills.

183476



This claim is located upon a placer deposit of valuable minerals.

This claim is named the Sananda # 4

## Placer Mining Claim.

Located this 26th day of December, 1980.

## NAMES OF LOCATORS

Lloyd B. Lyon *Lloyd B. Lyon*

Carl D. Powers

Alta G. Lyon *Alta G. Lyon*

Elsie Powers

Ivan Carlson

Burt Taylor

Fred Jones

Carolyn Boudreaux

STATE OF UTAH, )

) SS.

SALT LAKE CITY. )

ON THIS 12th day of January, 1981, personally appeared before me LLOYD B. and ALTA G. LYON and signed the above Notice of Location.

IN WITNESS WHEREOF, I have hereunto set my hand and affixed my seal the day and the year here above written.

(SEAL)

My commission expires: 8/8/83

*Raylene Glover*  
NOTARY PUBLIC




# NOTICE OF LOCATION OF PLACER CLAIM

NOTICE IS HEREBY GIVEN, that the undersigned located and now claim the following described placer mining ground, containing 160 acres, more or less, situated in Gros Ventre Mining District, Sublette County, State of Wyoming and being more particularly described and marked on the ground as follows:\*

Placer Claim 160 acres comprising ¼ of Section 10 NW ¼ Range 111 West  
Township 39 North on Tepee Creek 1½ miles South of the Teton  
Sublette County line and 3 miles SW of the Kinky Creek Divide  
Air Strip.

183477



This claim is located upon a placer deposit of valuable minerals.

This claim is named the Sananda # 5

Placer Mining Claim.

Located this 26th day of December, 19 80.

## NAMES OF LOCATORS

<u>Lloyd B. Lyon</u>	<u>Carl D. Powers</u>
<u>Alta G. Lyon</u>	<u>Elsie Powers</u>
<u>Ivan Carlson</u>	<u>Burt Taylor</u>
<u>Fred Jones</u>	<u>Carolyn Boudreaux</u>

STATE OF UTAH, )  
 ) SS.  
SALT LAKE CITY. )

ON THIS 12th day of January, 1981, personally appeared before me LLOYD B. and ALTA G. LYON and signed the above Notice of Location.

IN WITNESS WHEREOF, I have hereunto set my hand and affixed my seal the day and the year here above written.

(SEAL)

My commission expires: 8/8/83

Raymond H. Hower  
NOTARY PUBLIC



# NOTICE OF LOCATION OF PLACER CLAIM


NOTICE IS HEREBY GIVEN, that the undersigned located and now claim the following described placer mining ground, containing 160 acres, more or less, situated in Gros Ventre Mining District, Sublette County, State of Wyoming and being more particularly described and marked on the ground as follows:

Placer Claim 160 acres comprising  $\frac{1}{4}$  of Section 10 NE $\frac{1}{4}$  Range 111 West

Township 39 North on Tepee Creek  $1\frac{1}{2}$  miles South of the Teton

Sublette County line and  $2\frac{1}{2}$  miles SW of the Kinky Creek Divide  
Air Strip.

183478



This claim is located upon a placer deposit of valuable minerals.

This claim is named the Sananda # 6

## Placer Mining Claim.

Located this 26th day of December, 19 80.

## NAMES OF LOCATORS

Lloyd B. Lyon *Lloyd B. Lyon*

Carl D. Powers

Alta G. Lyon *Alta G. Lyon*

Elsie Powers

Ivan Carlson

Burt Taylor

Fred Jones

Carolyn Boudreaux

STATE OF UTAH, )  
 ) SS.  
SALT LAKE CITY. )

ON THIS 12th day of January, 1981, personally appeared before me LLOYD B. and ALTA G. LYON and signed the above Notice of Location.

IN WITNESS WHEREOF, I have hereunto set my hand and affixed my seal the day and the year here above written.

(SEAL)

My commission expires: 8/8/83

*Raymond Glover*  
NOTARY PUBLIC

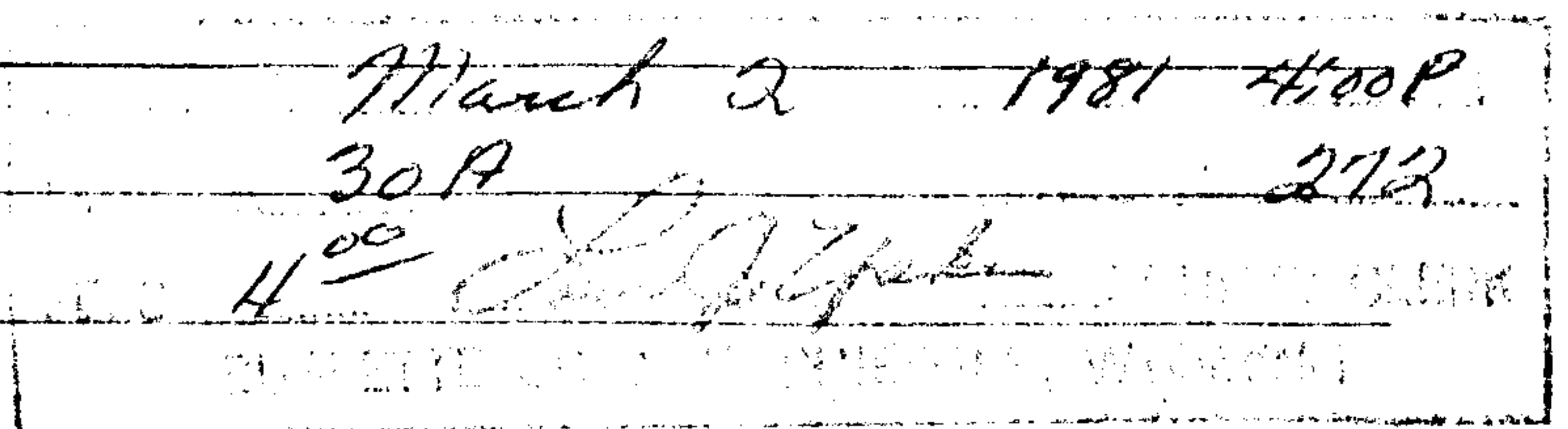


# NOTICE OF LOCATION OF PLACER CLAIM

NOTICE IS HEREBY GIVEN, that the undersigned located and now claim the following described placer mining ground, containing 160 acres, more or less, situated in Gros Ventre Mining District, Sublette County, State of Wyoming and being more particularly described and marked on the ground as follows:\*

Placer Claim 160 acres comprising 1/4 of Section 10 SE 1/4 Range 111 West  
Township 39 North on Tepee Creek 1 3/4 miles South of the Teton  
Sublette County line and 2 3/4 miles SW of the Kinky Creek Divide  
Air Strip.

183479



This claim is located upon a placer deposit of valuable minerals.

This claim is named the Sananda # 7

## Placer Mining Claim.

Located this 26th day of December, 19 80.

## NAMES OF LOCATORS

<u>Lloyd B. Lyon</u>	<u>Carl D. Powers</u>
<u>Alta G. Lyon</u>	<u>Elsie Powers</u>
<u>Ivan Carlson</u>	<u>Burt Taylor</u>
<u>Fred Jones</u>	<u>Carolyn Boudreaux</u>

STATE OF UTAH, )  
 ) SS.  
SALT LAKE CITY. )

ON THIS 12th day of January, 1981, personally appeared before me LLOYD B. and ALTA G. LYON and signed the above Notice of Location.

IN WITNESS WHEREOF, I have hereunto set my hand and affixed my seal the day and the year here above written.

(SEAL)

My commission expires: 8/8/83

Pauline Glover  
NOTARY PUBLIC



# NOTICE OF LOCATION OF PLACER CLAIM

NOTICE IS HEREBY GIVEN, that the undersigned located and now claim the following described placer mining ground, containing 160 acres, more or less, situated in Gros Ventre Mining District, Sublette County, State of Wyoming and being more particularly described and marked on the ground as follows:\*


Placer Claim 160 acres comprising  $\frac{1}{4}$  of Section 10 SW  $\frac{1}{4}$  Range 111 West

Township 39 North on Tepee Creek  $1\frac{3}{4}$  miles South of the Teton

Sublette County line and  $3\frac{1}{4}$  miles SW of the Kinky Creek Divide

Air Strip.

183480



This claim is located upon a placer deposit of valuable minerals.

This claim is named the Sananda # 8

## Placer Mining Claim.

Located this 26th day of December, 19 80.

## NAMES OF LOCATORS

Lloyd B. Lyon

Carl D. Powers

Alta G. Lyon

Elsie Powers

Ivan Carlson

Burt Taylor

Fred Jones

Carolyn Boudreaux

STATE OF UTAH, )

) SS.

SALT LAKE CITY. )

ON THIS 12th day of January, 1981, personally appeared before me LLOYD B. and ALTA G. LYON and signed the above Notice of Location.

IN WITNESS WHEREOF, I have hereunto set my hand and affixed my seal the day and the year here above written.

(SEAL)

My commission expires:

8/8/83

NOTARY PUBLIC



# NOTICE OF LOCATION OF PLACER CLAIM

NOTICE IS HEREBY GIVEN, that the undersigned located and now claim the following described placer mining ground, containing 160 acres, more or less, situated in Gros Ventre Mining District, Sublette County, State of Wyoming and being more particularly described and marked on the ground as follows:\*

Placer Claim 160 acres comprising 1/4 of Section 11 NW 1/4 Range 111 West  
Township 39 North on Tepee Creek 1 1/2 miles South of the Teton  
Sublette County line and 1 3/4 miles SW of the Kinky Creek Divide  
Air Strip.

183481

RECORDED	<u>March 2</u>	<u>1981</u>	<u>4:00 P</u>
IN BOOK	<u>30 A</u>		<u>294</u>
FEE \$	<u>4.00</u>	<u>James J. [Signature]</u> COUNTY CLERK	
SUBLETTE COUNTY, WYOMING			

This claim is located upon a placer deposit of valuable minerals.

This claim is named the Sananda # 9

## Placer Mining Claim.

Located this 26th day of December, 19 80.

## NAMES OF LOCATORS

<u>Lloyd B. Lyon</u> <i>Lloyd B. Lyon</i>	<u>Carl D. Powers</u>
<u>Alta G. Lyon</u> <i>Alta G. Lyon</i>	<u>Elsie Powers</u>
<u>Ivan Carlson</u>	<u>Burt Taylor</u>
<u>Fred Jones</u>	<u>Carolyn Boudreaux</u>

STATE OF UTAH, )  
 ) SS.  
SALT LAKE CITY. )

ON THIS 12th day of January, 1981, personally appeared before me LLOYD B. and ALTA G. LYON and signed the above Notice of Location.

IN WITNESS WHEREOF, I have hereunto set my hand and affixed my seal the day and the year here above written.

(SEAL)

My commission expires: 8/8/83

*Raylene [Signature]*  
NOTARY PUBLIC




# NOTICE OF LOCATION OF PLACER CLAIM

NOTICE IS HEREBY GIVEN, that the undersigned located and now claim the following described placer mining ground, containing 160 acres, more or less, situated in Gros Ventre Mining District, Sublette County, State of Wyoming and being more particularly described and marked on the ground as follows:

Placer Claim 160 acres comprising  $\frac{1}{4}$  of Section 11 NE  $\frac{1}{4}$  Range 111 West Township 39 North on Tepee Creek  $1\frac{1}{4}$  miles South of the Teton Sublette County line and  $1\frac{1}{2}$  miles SW of the Kinky Creek Divide Air Strip.

183482



This claim is located upon a placer deposit of valuable minerals.

This claim is named the Sananda # 10

**Placer Mining Claim.**

Located this 26th day of December, 19 80.

**NAMES OF LOCATORS**

<u>Lloyd B. Lyon</u>	<u>Carl D. Powers</u>
<u>Alta G. Lyon</u>	<u>Elsie Powers</u>
<u>Ivan Carlson</u>	<u>Burt Taylor</u>
<u>Fred Jones</u>	<u>Carolyn Boudreaux</u>

STATE OF UTAH, )  
                          ) SS.  
SALT LAKE CITY. )

ON THIS 12th day of January, 1981, personally appeared before me LLOYD B. and ALTA G. LYON and signed the above Notice of Location.

IN WITNESS WHEREOF, I have hereunto set my hand and affixed my seal the day and the year here above written.

(SEAL)

My commission expires: 8/8/83

Raymond Glover  
NOTARY PUBLIC



# NOTICE OF LOCATION OF PLACER CLAIM

NOTICE IS HEREBY GIVEN, that the undersigned located and now claim the following described placer mining ground, containing 160 acres, more or less, situated in Gros Ventre Mining District,          County, State of Wyoming and being more particularly described and marked on the ground as follows:\*

Placer Claim 160 acres comprising ¼ of Section 11 SE ¼ Range 111 West  
Township 39 North on Tepee Creek 1 3/4 miles South of the Teton  
Sublette County line and 2 miles SW of the Kinky Creek Divide  
Air Strip.

183483

RECORDED	<u>March 2</u>	<u>81</u>	<u>4:00 P.M.</u>
IN BOOK	<u>30 A</u>	<u>Page</u>	<u>276</u>
FEES \$	<u>4.00</u>	<u>County Clerk</u>	
SUBLETTE COUNTY, WYOMING			

This claim is located upon a placer deposit of valuable minerals.

This claim is named the Sananda # 11

## Placer Mining Claim.

Located this 26th day of December, 19 80.

## NAMES OF LOCATORS

<u>Lloyd B. Lyon</u>	<u>Carl D. Powers</u>
<u>Alta G. Lyon</u>	<u>Elsie Powers</u>
<u>Ivan Carlson</u>	<u>Burt Taylor</u>
<u>Fred Jones</u>	<u>Carolyn Boudreaux</u>

STATE OF UTAH, )  
                          ) SS.  
SALT LAKE CITY. )

ON THIS 12th day of January, 1981, personally appeared before me LLOYD B. and ALTA G. LYON and signed the above Notice of Location.

IN WITNESS WHEREOF, I have hereunto set my hand and affixed my seal the day and the year here above written.

(SEAL)

My commission expires: 8/8/83

Raylene Glover  
NOTARY PUBLIC



# NOTICE OF LOCATION OF PLACER CLAIM

NOTICE IS HEREBY GIVEN, that the undersigned located and now claim the following described placer mining ground, containing 160 acres, more or less, situated in Gros Ventre Mining District, Sublette County, State of Wyoming and being more particularly described and marked on the ground as follows:

Placer Claim 160 acres comprising  $\frac{1}{4}$  of Section 11 SW  $\frac{1}{4}$  Range 111 West Township 39 North on Tepee Creek  $1\frac{3}{4}$  miles South of the Teton Sublette County line and  $2\frac{1}{2}$  miles SW of the Kinky Creek Divide Air Strip.

183484

RECORDED	<u>March 2</u>	<u>1981</u>	<u>4:00 P</u> M
IN BOOK	<u>30A</u>	PAGE	<u>277</u>
FEES \$	<u>4.00</u>	<u>[Signature]</u> COUNTY CLERK	
SUBLETTE COUNTY, TINEDALE, WYOMING			

This claim is located upon a placer deposit of valuable minerals.

This claim is named the Sananda # 12

## Placer Mining Claim.

Located this 26th day of December, 19 80.

## NAMES OF LOCATORS

Lloyd B. Lyon [Signature]

Carl D. Powers

Alta G. Lyon [Signature]

Elsie Powers

Ivan Carlson

Burt Taylor

Fred Jones

Carolyn Boudreaux

STATE OF UTAH, )  
 ) SS.  
SALT LAKE CITY. )

ON THIS 12th day of January, 1981, personally appeared before me LLOYD B. and ALTA G. LYON and signed the above Notice of Location.

IN WITNESS WHEREOF, I have hereunto set my hand and affixed my seal the day and the year here above written.

(SEAL)

My commission expires: 8/8/83

[Signature]  
NOTARY PUBLIC



# NOTICE OF LOCATION OF PLACER CLAIM

NOTICE IS HEREBY GIVEN, that the undersigned located and now claim the following described placer mining ground, containing 160 acres, more or less, situated in Gros Ventre Mining District, Sublette County, State of Wyoming and being more particularly described and marked on the ground as follows:\*

Placer Claim 160 acres comprising 1/4 of Section 12 NW 1/4 Range 11 West  
Township 39 North on Tepee Creek 1 1/2 miles South of the Teton  
Sublette County line and 1 3/4 mile SW of the Kinky Creek Divide  
Air Strip.

183485

FILED	March 2	1981	4:00 P.M.
WYOMING	30 A		278
CLERK			

This claim is located upon a placer deposit of valuable minerals.

This claim is named the Sananda # 13

## Placer Mining Claim.

Located this 26th day of December, 19 80.

## NAMES OF LOCATORS

Lloyd B. Lyon <u>Lloyd B. Lyon</u>	Carl D. Powers
Alta G. Lyon <u>Alta G. Lyon</u>	Elsie Powers
Ivan Carlson	Burt Taylor
Fred Jones	Carolyn Boudreaux

STATE OF UTAH, )  
                          ) SS.  
SALT LAKE CITY. )

ON THIS 12th day of January, 1981, personally appeared before me LLOYD B. and ALTA G. LYON and signed the above Notice of Location.

IN WITNESS WHEREOF, I have hereunto set my hand and affixed my seal the day and the year here above written.

(SEAL)

My commission expires: 8/8/83

Ruthene Glover  
NOTARY PUBLIC



279

# NOTICE OF LOCATION OF PLACER CLAIM

NOTICE IS HEREBY GIVEN, that the undersigned located and now claim the following described placer mining ground, containing 160 acres, more or less, situated in Gros Ventre Mining District, Sublette County, State of Wyoming and being more particularly described and marked on the ground as follows:

Placer Claim 160 acres comprising 1/4 of Section 12 NE 1/4 Range 111 West

Township 39 North on Tepee Creek 1 1/2 miles South of the Teton

Sublette County line and 1/2 mile SW of the Kinky Creek Divide

Air Strip.

183486

RECORDED	<u>March 2</u>	<u>1981</u>	<u>4:00 PM</u>
IN BOOK	<u>30 A</u>		<u>279</u>
FEES \$	<u>4.00</u>		
SUBLETTE COUNTY CLERK			
SUBLETTE COUNTY, WYOMING			

This claim is located upon a placer deposit of valuable minerals.

This claim is named the Sananda # 14

## Placer Mining Claim.

Located this 26th day of December, 19 80.

## NAMES OF LOCATORS

Lloyd B. Lyon

Carl D. Powers

Alta G. Lyon

Elsie Powers

Ivan Carlson

Burt Taylor

Fred Jones

Carolyn Boudreaux

STATE OF UTAH, )

) SS.

SALT LAKE CITY. )

ON THIS 12th day of January, 1981, personally appeared before me LLOYD B. and ALTA G. LYON and signed the above Notice of Location.

IN WITNESS WHEREOF, I have hereunto set my hand and affixed my seal the day and the year here above written.

-(SEAL)

My commission expires: 8/8/83

Raylene Stone  
NOTARY PUBLIC



# NOTICE OF LOCATION OF PLACER CLAIM

NOTICE IS HEREBY GIVEN, that the undersigned located and now claim the following described placer mining ground, containing 160 acres, more or less, situated in Gros Ventre Mining District, Sublette County, State of Wyoming and being more particularly described and marked on the ground as follows:\*

Placer Claim 160 acres comprising 1/4 of Section 12 SE 1/4 Range 11 West  
Township 39 North on Tepee Creek 1 3/4 miles South of the Teton  
Sublette County line and 1 3/4 miles So. of the Kinky Creek Divide  
Air Strip.

183487

RECORDED	<u>March 2</u>	<u>1981</u>	<u>4:00 PM</u>
BOOK	<u>30A</u>	PAGE	<u>280</u>
FILED \$ <u>4.00</u>			
<u>[Signature]</u> COUNTY CLERK			
SUBLETTE COUNTY, WYOMING			

This claim is located upon a placer deposit of valuable minerals.

This claim is named the Sananda # 15

## Placer Mining Claim.

Located this 26th day of December, 19 80.

## NAMES OF LOCATORS

<u>Lloyd B. Lyon</u> <u>[Signature]</u>	<u>Carl D. Powers</u>
<u>Alta G. Lyon</u> <u>[Signature]</u>	<u>Elsie Powers</u>
<u>Ivan Carlson</u>	<u>Burt Taylor</u>
<u>Fred Jones</u>	<u>Carolyn Boudreaux</u>

STATE OF UTAH, )  
                          ) SS.  
SALT LAKE CITY. )

ON THIS 12th day of January, 1981, personally appeared before me LLOYD B. and ALTA G. LYON and signed the above Notice of Location.

IN WITNESS WHEREOF, I have hereunto set my hand and affixed my seal the day and the year here above written.

(SEAL)

My commission expires: 8/8/83

[Signature]  
NOTARY PUBLIC



281

# NOTICE OF LOCATION OF PLACER CLAIM

NOTICE IS HEREBY GIVEN, that the undersigned located and now claim the following described placer mining ground, containing 160 acres, more or less, situated in Gros Ventre Mining District, Sublette County, State of Wyoming and being more particularly described and marked on the ground as follows:\*

Placer Claim 160 acres comprising 1/4 of Section 12 SW 1/4 Range 111 West  
Township 39 North on Tepee Creek 1 3/4 miles South of the Teton  
Sublette County line and 2 miles SW of the Kinky Creek Divide  
Air Strip.

183488

RECORDED	<u>March 2</u>	<u>1981</u>	<u>4:00 P.M.</u>
IN BOOK	<u>309</u>	PAGE	<u>281</u>
FEES	<u>\$4.00</u>		
SUBLETTE COUNTY CLERK			

This claim is located upon a placer deposit of valuable minerals.

This claim is named the Sananda # 16

### Placer Mining Claim.

Located this 26th day of December, 1980.

### NAMES OF LOCATORS

<u>Lloyd B. Lyon</u> <i>Lloyd B. Lyon</i>	<u>Carl D. Powers</u>
<u>Alta G. Lyon</u> <i>Alta G. Lyon</i>	<u>Elsie Powers</u>
<u>Ivan Carlson</u>	<u>Burt Taylor</u>
<u>Fred Jones</u>	<u>Carolyn Boudreaux</u>

STATE OF UTAH,       )  
                              ) SS.  
SALT LAKE CITY.     )

ON THIS 12th day of January, 1981, personally appeared before me LLOYD B. and ALTA G. LYON and signed the above Notice of Location.

IN WITNESS WHEREOF, I have hereunto set my hand and affixed my seal the day and the year here above written.

(SEAL)

My commission expires: 8/8/83

*Raylene Glover*  
NOTARY PUBLIC



# NOTICE OF LOCATION OF PLACER CLAIM

NOTICE IS HEREBY GIVEN, that the undersigned located and now claim the following described placer mining ground, containing 160 acres, more or less, situated in Gros Ventre Mining District, Sublette County, State of Wyoming and being more particularly described and marked on the ground as follows:\*

Placer Claim 160 acres comprising  $\frac{1}{4}$  of Section 13 NW  $\frac{1}{4}$  Range 111 West  
Ridge  
Township 39 North on Tepee Creek,  $2\frac{1}{2}$  miles South of the Teton  
Sublette County line and North of Tosi Creek.

183489

RECORDED	<u>March 2</u>	<u>1981</u>	<u>4100P</u>
IN BOOK	<u>30 A</u>	PAGE	<u>282</u>
FEE	<u>\$4.00</u>	COUNTY CLERK	
SUBLETTE COUNTY, WYOMING			

This claim is located upon a placer deposit of valuable minerals.

This claim is named the Sananda # 17

Placer Mining Claim.

Located this 26th day of December, 19 80.

NAMES OF LOCATORS

<u>Lloyd B. Lyon</u>	<u>Carl D. Powers</u>
<u>Alta G. Lyon</u>	<u>Elsie Powers</u>
<u>Ivan Carlson</u>	<u>Burt Taylor</u>
<u>Fred Jones</u>	<u>Carolyn Boudreaux</u>

STATE OF UTAH, )  
                          ) SS.  
SALT LAKE CITY. )

ON THIS 12th day of January, 1981, personally appeared before me LLOYD B. and ALTA G. LYON and signed the above Notice of Location.

IN WITNESS WHEREOF, I have hereunto set my hand and affixed my seal the day and the year here above written.

(SEAL)

My commission expires: 8/8/83

Raylene Glover  
NOTARY PUBLIC



283

# NOTICE OF LOCATION OF PLACER CLAIM

NOTICE IS HEREBY GIVEN, that the undersigned located and now claim the following described placer mining ground, containing 160 acres, more or less, situated in Gros Ventre Mining District, Sublette County, State of Wyoming and being more particularly described and marked on the ground as follows:\*

Placer Claim 160 acres comprising ¼ of Section 13 NE ¼ Range 111 West

Township 39 North on Tepee Creek Ridge 2½ miles South of the Teton  
Sublette County line and North of Tosi Creek.

183490

RECORDED <u>March 2</u> 1981 <u>4:00 PM</u>
IN BOOK <u>30 A</u> PAGE <u>283</u>
FEES <u>\$4.00</u> COUNTY CLERK
SUBLETTE COUNTY, WYOMING

This claim is located upon a placer deposit of valuable minerals.

This claim is named the Sananda # 18

### Placer Mining Claim.

Located this 26th day of December, 19 80.

### NAMES OF LOCATORS

Lloyd B. Lyon

Carl D. Powers

Alta G. Lyon

Elsie Powers

Ivan Carlson

Burt Taylor

Fred Jones

Carolyn Boudreaux

STATE OF UTAH, )

) SS.

SALT LAKE CITY. )

ON THIS 12th day of January, 1981, personally appeared before me LLOYD B. and ALTA G. LYON and signed the above Notice of Location.

IN WITNESS WHEREOF, I have hereunto set my hand and affixed my seal the day and the year here above written.

(SEAL)

My commission expires: 8/8/83

Raylene McMer  
NOTARY PUBLIC



# NOTICE OF LOCATION OF PLACER CLAIM

NOTICE IS HEREBY GIVEN, that the undersigned located and now claim the following described placer mining ground, containing 160 acres, more or less, situated in Gros Ventre Mining District, Sublette County, State of Wyoming and being more particularly described and marked on the ground as follows:\*

Placer Claim 160 acres comprising 1/4 of Section 13 SR 1/4 Range 111 West  
Township 39 North on Tapee Creek Ridge 2 3/4 miles South of the Teton  
Sublette County line and North of Tosi Creek.

183491

RECORDED <u>March 2, 1981 4:00 P.M.</u>
IN BOOK <u>309</u> PAGE <u>284</u>
FEES \$ <u>1.00</u> <u>L. J. Jones</u> COUNTY CLERK
SUBLETTE COUNTY, WYOMING

This claim is located upon a placer deposit of valuable minerals.

This claim is named the Sananda # 19

## Placer Mining Claim.

Located this 26th day of December, 19 80.

## NAMES OF LOCATORS

<u>Lloyd B. Lyon</u> <u>Lloyd B. Lyon</u>	<u>Carl D. Powers</u>
<u>Alta G. Lyon</u> <u>Alta G. Lyon</u>	<u>Elsie Powers</u>
<u>Ivan Carlson</u>	<u>Burt Taylor</u>
<u>Fred Jones</u>	<u>Carolyn Boudreaux</u>

STATE OF UTAH, )  
 ) SS.  
SALT LAKE CITY. )

ON THIS 12th day of January, 1981, personally appeared before me LLOYD B. and ALTA G. LYON and signed the above Notice of Location.

IN WITNESS WHEREOF, I have hereunto set my hand and affixed my seal the day and the year here above written.

(SEAL)

My commission expires: 8/8/83

Raylene Glover  
NOTARY PUBLIC



285

# NOTICE OF LOCATION OF PLACER CLAIM

NOTICE IS HEREBY GIVEN, that the undersigned located and now claim the following described placer mining ground, containing 160 acres, more or less, situated in Gros Ventre Mining District, Sublette County, State of Wyoming and being more particularly described and marked on the ground as follows:\*

Placer Claim 160 acres comprising 1/4 of Section 13 SW 1/4 Range 111 West  
Township 39 North on Tepee Creek Ridge 2 3/4 miles South of the Teton  
Sublette County line and North of Tosi Creek.

183492

RECORDED <u>March 2 1981 4:00P</u>
IN BOOK <u>30A</u> <u>285</u>
FILED <u>400</u> <u>Sananda #20</u>

This claim is located upon a placer deposit of valuable minerals.

This claim is named the Sananda # 20

Placer Mining Claim.

Located this 26th day of December, 19 80.

### NAMES OF LOCATORS

<u>Lloyd B. Lyon</u> <i>Lloyd B. Lyon</i>	<u>Carl D. Powers</u>
<u>Alta G. Lyon</u> <i>Alta G. Lyon</i>	<u>Elsie Powers</u>
<u>Ivan Carlson</u>	<u>Burt Taylor</u>
<u>Fred Jones</u>	<u>Carolyn Boudreaux</u>

STATE OF UTAH,       )  
                              ) SS.  
SALT LAKE CITY.     )

ON THIS 12th day of January, 1981, personally appeared before me LLOYD B. and ALTA G. LYON and signed the above Notice of Location.

IN WITNESS WHEREOF, I have hereunto set my hand and affixed my seal the day and the year here above written.

(SEAL)

My commission expires: 8/8/83

*Raylene Glover*  
NOTARY PUBLIC



# NOTICE OF LOCATION OF PLACER CLAIM

NOTICE IS HEREBY GIVEN, that the undersigned located and now claim the following described placer mining ground, containing 160 acres, more or less, situated in Gros Ventre Mining District, Sublette County, State of Wyoming and being more particularly described and marked on the ground as follows:\*

Placer Claim 160 acres comprising ¼ of Section 24 NW ¼ Range 111 West  
Township 39 North on Tosi Creek 3½ miles South of the Teton Sublette  
County line and South of Tepee Creek Ridge.

183493

RECORDED <u>Mar 2</u>	1981 <u>4:00 PM</u>
IN BOOK <u>30-A</u>	PAGE <u>286</u>
FEES \$ <u>4.00</u>	
<u>[Signature]</u> COUNTY CLERK	
SUBLETTE COUNTY, PINEDALE, WYOMING	

This claim is located upon a placer deposit of valuable minerals.

This claim is named the Zadkiel # 1

## Placer Mining Claim.

Located this 26th day of December, 19 80.

## NAMES OF LOCATORS

<u>Lloyd B. Lyon</u> <u>[Signature]</u>	<u>Carl D. Powers</u>
<u>Alta G. Lyon</u> <u>[Signature]</u>	<u>Elsie Powers</u>
<u>Ivan Carlson</u>	<u>Burt Taylor</u>
<u>Fred Jones</u>	<u>Carolyn Boudreaux</u>

STATE OF UTAH, )  
                              ) SS.  
SALT LAKE CITY. )

ON THIS 12th day of January, 1981, personally appeared before me LLOYD B. and ALTA G. LYON and signed the above Notice of Location.

IN WITNESS WHEREOF, I have hereunto set my hand and affixed my seal the day and the year here above written.

(SEAL)

My commission expires: 8/8/83

[Signature]  
NOTARY PUBLIC



# NOTICE OF LOCATION OF PLACER CLAIM

NOTICE IS HEREBY GIVEN, that the undersigned located and now claim the following described placer mining ground, containing 160 acres, more or less, situated in Gros Ventre Mining District, Sublette County, State of Wyoming and being more particularly described and marked on the ground as follows:\*

Placer Claim 160 acres comprising ¼ of Section 24 NE¼ Range 111 West Township 39 North on Tosi Creek 3¼ miles South of the Teton Sublette County line and South of Tepee Creek Ridge.

183494

RECORDED <u>March 2</u> 19 <u>81</u> <u>4:00 P</u> M
IN BOOK <u>30 A</u> <u>80</u> PAGE <u>287</u>
FEES \$ <u>4.00</u> <u>David J. Updegraff</u> COUNTY CLERK
SUBLETTE COUNTY, PINEDALE, WYOMING

This claim is located upon a placer deposit of valuable minerals.

This claim is named the Zadkiel # 2

## Placer Mining Claim.

Located this 26th day of December, 19 80.

## NAMES OF LOCATORS

Lloyd B. Lyon <u>Lloyd B. Lyon</u>	Carl D. Powers
Alta G. Lyon <u>Alta G. Lyon</u>	Elsie Powers
Ivan Carlson	Burt Taylor
Fred Jones	Carolyn Boudreaux

STATE OF UTAH, )  
                          ) SS.  
SALT LAKE CITY. )

ON THIS 12th day of January, 1981, personally appeared before me LLOYD B. and ALTA G. LYON and signed the above Notice of Location.

IN WITNESS WHEREOF, I have hereunto set my hand and affixed my seal the day and the year here above written.

(SEAL)

My commission expires: 8/8/83

Thylene M. Haver  
NOTARY PUBLIC



# NOTICE OF LOCATION OF PLACER CLAIM

NOTICE IS HEREBY GIVEN, that the undersigned located and now claim the following described placer mining ground, containing 160 acres, more or less, situated in Gros Ventre Mining District, Sublette County, State of Wyoming and being more particularly described and marked on the ground as follows:\*

Placer Claim 160 acres comprising 1/4 of Section 24 SE 1/4 Range 111 West  
Township 39 North on Tosi Creek 3 3/4 miles South of the Teton Sublette  
County line and South of Tepee Creek Ridge.

**183495**

RECORDED <u>March 2</u>	<u>1981</u>	<u>4:00 PM</u>
IN BOOK <u>309</u>	<u>RA</u>	PAGE <u>288</u>
FEES \$ <u>4.00</u>		
<u>Les J. Zake</u> COUNTY CLERK		
SUBLETTE COUNTY, WYOMING		

This claim is located upon a placer deposit of valuable minerals.

This claim is named the Zadkiel # 3

## Placer Mining Claim.

Located this 26th day of December, 19 80.

## NAMES OF LOCATORS

Lloyd B. Lyon <u>Lloyd B. Lyon</u>	Carl D. Powers
Alta G. Lyon <u>Alta G. Lyon</u>	Elsie Powers
Ivan Carlson	Burt Taylor
Fred Jones	Carolyn Boudreaux

STATE OF UTAH, )  
                          ) SS.  
SALT LAKE CITY. )

ON THIS 12th day of January, 1981, personally appeared before me LLOYD B. and ALTA G. LYON and signed the above Notice of Location.

IN WITNESS WHEREOF, I have hereunto set my hand and affixed my seal the day and the year here above written.

(SEAL)

My commission expires: 8/8/83

Rayline H. Hovver  
NOTARY PUBLIC



# NOTICE OF LOCATION OF PLACER CLAIM

NOTICE IS HEREBY GIVEN, that the undersigned located and now claim the following described placer mining ground, containing 160 acres, more or less, situated in Gros Ventre Mining District, Sublette County, State of Wyoming and being more particularly described and marked on the ground as follows:\*

Placer Claim 160 acres comprising 1/4 of Section 24 SW 1/4 Range 111 West  
Township 39 North and South of Tosi Creek 3 3/4 miles South of the  
Teton Sublette County line in the Bridger National Forest.

**183496**

RECORDED <u>March 2</u> 19 <u>81</u> <u>4:00 PM</u>
IN BOOK <u>30A 29</u> PAGE <u>289</u>
FEES \$ <u>4.00</u> COUNTY CLERK
SUBLETTE COUNTY, WYOMING

This claim is located upon a placer deposit of valuable minerals.

This claim is named the Zadkiel # 4

Placer Mining Claim.

Located this 26th day of December, 19 80.

## NAMES OF LOCATORS

<u>Lloyd B. Lyon</u> <i>Lloyd B. Lyon</i>	<u>Carl D. Powers</u>
<u>Alta G. Lyon</u> <i>Alta G. Lyon</i>	<u>Elsie Powers</u>
<u>Ivan Carlson</u>	<u>Burt Taylor</u>
<u>Fred Jones</u>	<u>Carolyn Boudreaux</u>

STATE OF UTAH, )  
 ) SS.  
SALT LAKE CITY. )

ON THIS 12th day of January, 1981, personally appeared before me LLOYD B. and ALTA G. LYON and signed the above Notice of Location.

IN WITNESS WHEREOF, I have hereunto set my hand and affixed my seal the day and the year here above written.

(SEAL)

My commission expires: 8/8/83

*Raylene Almer*  
NOTARY PUBLIC




# NOTICE OF LOCATION OF PLACER CLAIM

NOTICE IS HEREBY GIVEN, that the undersigned located and now claim the following described placer mining ground, containing 160 acres, more or less, situated in Gros Ventre Mining District, Sublette County, State of Wyoming and being more particularly described and marked on the ground as follows:\*

Placer Claim 160 acres comprising  $\frac{1}{4}$  of Section 23 NW  $\frac{1}{4}$  Range 111 West Township 39 North on Tosi Creek  $3\frac{1}{4}$  miles South of the Teton Sublette County line in the Bridger National Forest.

183497



This claim is located upon a placer deposit of valuable minerals.

This claim is named the Zadkiel # 5

## Placer Mining Claim.

Located this 26th day of December, 19 80.

## NAMES OF LOCATORS

<u>Lloyd B. Lyon</u>	<u>Carl D. Powers</u>
<u>Alta G. Lyon</u>	<u>Elsie Powers</u>
<u>Ivan Carlson</u>	<u>Burt Taylor</u>
<u>Fred Jones</u>	<u>Carolyn Boudreaux</u>

STATE OF UTAH, )  
 ) SS.  
SALT LAKE CITY. )

ON THIS 12th day of January, 1981, personally appeared before me LLOYD B. and ALTA G. LYON and signed the above Notice of Location.

IN WITNESS WHEREOF, I have hereunto set my hand and affixed my seal the day and the year here above written.

(SEAL)

My commission expires:

8/8/83

Raylene Glover  
NOTARY PUBLIC



# NOTICE OF LOCATION OF PLACER CLAIM

NOTICE IS HEREBY GIVEN, that the undersigned located and now claim the following described placer mining ground, containing 160 acres, more or less, situated in Gros Ventre Mining District, Sublette County, State of Wyoming and being more particularly described and marked on the ground as follows:\*

Placer Claim 160 acres comprising ¼ of Section 23 NE ¼ Range 111 West  
Township 39 North on Tosi Creek 3½ miles South of the Teton  
Sublette County line in the Bridger National Forest.

183498

RECORDED <u>March 2</u>	19 <u>81</u>	<u>4:00 PM</u>
IN BOOK <u>307</u>	<u>X 7</u>	PAGE <u>291</u>
FEES \$ <u>4.00</u>		
<u>[Signature]</u> SUBLETTE COUNTY CLERK SUBLETTE COUNTY, PINEDALE, WYOMING		

This claim is located upon a placer deposit of valuable minerals.

This claim is named the Zadkiel # 6

Placer Mining Claim.

Located this 26th day of December, 19 80.

NAMES OF LOCATORS

<u>Lloyd B. Lyon</u> <u>[Signature]</u>	<u>Carl D. Powers</u>
<u>Alta G. Lyon</u> <u>[Signature]</u>	<u>Elsie Powers</u>
<u>Ivan Carlson</u>	<u>Burt Taylor</u>
<u>Fred Jones</u>	<u>Carolyn Boudreaux</u>

STATE OF UTAH, )  
                          ) SS.  
SALT LAKE CITY. )

ON THIS 12th day of January, 1981, personally appeared before me LLOYD B. and ALTA G. LYON and signed the above Notice of Location.

IN WITNESS WHEREOF, I have hereunto set my hand and affixed my seal the day and the year here above written.

(SEAL)

My commission expires: 8/8/83

[Signature]  
NOTARY PUBLIC



# NOTICE OF LOCATION OF PLACER CLAIM

NOTICE IS HEREBY GIVEN, that the undersigned located and now claim the following described placer mining ground, containing 160 acres, more or less, situated in Gros Ventre Mining District, Sublette County, State of Wyoming and being more particularly described and marked on the ground as follows:\*

Placer Claim 160 acres comprising 1/4 of Section 23 SE 1/4 Range 111 West

Township 39 North on Tosi Creek 3 3/4 miles South of the Teton

Sublette County line in the Bridger National Forest.

**183499**

RECORDED <u>March 2</u>	<u>1981</u>	<u>4100P</u>
IN BOOK <u>30A</u>	<u>X77</u>	PAGE <u>292</u>
FEE \$ <u>4.00</u>	<u>Sublette</u> COUNTY CLERK	
SUBLETTE COUNTY, PINETALE, WYOMING		

This claim is located upon a placer deposit of valuable minerals.

This claim is named the Zadkiel # 7

## Placer Mining Claim.

Located this 26th day of December, 19 80.

## NAMES OF LOCATORS

Lloyd B. Lyon

Carl D. Powers

Alta G. Lyon

Elsie Powers

Ivan Carlson

Burt Taylor

Fred Jones

Carolyn Boudreaux

STATE OF UTAH, )

) SS.

SALT LAKE CITY. )

ON THIS 12th day of January, 1981, personally appeared before me LLOYD B. and ALTA G. LYON and signed the above Notice of Location.

IN WITNESS WHEREOF, I have hereunto set my hand and affixed my seal the day and the year here above written.

(SEAL)

My commission expires: 8/8/83

Shylene Glover  
NOTARY PUBLIC



# NOTICE OF LOCATION OF PLACER CLAIM

NOTICE IS HEREBY GIVEN, that the undersigned located and now claim the following described placer mining ground, containing 160 acres, more or less, situated in Gros Ventre Mining District, Sublette County, State of Wyoming and being more particularly described and marked on the ground as follows:

Placer Claim 160 acres comprising  $\frac{1}{4}$  of Section 23 SW  $\frac{1}{4}$  Range 111 West

Township 39 North on Tosi Creek  $3 \frac{3}{4}$  miles South of the Teton

Sublette County line in the Bridger National Forest.

183500

RECORDED	March 2	1981	#100P
IN BOOK	30 A	27	PAGE 293
FEE \$	4.00		
SUBLETTE COUNTY, PINEDALE, WYOMING			

This claim is located upon a placer deposit of valuable minerals.

This claim is named the Zadkiel # 8

## Placer Mining Claim.

Located this 26th day of December, 19 80.

## NAMES OF LOCATORS

Lloyd B. Lyon

Carl D. Powers

Alta G. Lyon

Elsie Powers

Ivan Carlson

Burt Taylor

Fred Jones

Carolyn Boudreaux

STATE OF UTAH, )  
) SS.  
SALT LAKE CITY. )

ON THIS 12th day of January, 1981, personally appeared before me LLOYD B. and ALTA G. LYON and signed the above Notice of Location.

IN WITNESS WHEREOF, I have hereunto set my hand and affixed my seal the day and the year here above written.

(SEAL)

My commission expires:

8/8/83

NOTARY PUBLIC



# NOTICE OF LOCATION OF PLACER CLAIM

NOTICE IS HEREBY GIVEN, that the undersigned located and now claim the following described placer mining ground, containing 160 acres, more or less, situated in Gros Ventre Mining District, Sublette County, State of Wyoming and being more particularly described and marked on the ground as follows:

Placer Claim 160 acres comprising 1/4 of Section 22 NW 1/4 Range 11 West  
Township 39 North and South of Tosi Creek 3 1/2 miles South of the  
Teton Sublette County line in the Bridger National Forest.

183500

RECORDED March 2 1981 4:00 P  
IN BOOK 30A 87 PAGE 294  
FEES \$4.00 Lani J. Yake COUNTY CL  
SUBLETTE COUNTY, PINE DALE, WYOMING

*Lani J. Yake*

This claim is located upon a placer deposit of valuable minerals.

This claim is named the Zadkiel # 9

Placer Mining Claim.

Located this 26th day of December, 1980.

## NAMES OF LOCATORS

Lloyd B. Lyon <i>Lloyd B. Lyon</i>	Carl D. Powers
Alta G. Lyon <i>Alta G. Lyon</i>	Elsie Powers
Ivan Carlson	Burt Taylor
Fred Jones	Carolyn Boudreaux

STATE OF UTAH, )  
 ) SS.  
SALT LAKE CITY. )

ON THIS 12th day of January, 1981, personally appeared before me LLOYD B. and ALTA G. LYON and signed the above Notice of Location.

IN WITNESS WHEREOF, I have hereunto set my hand and affixed my seal the day and the year here above written.

(SEAL)

My commission expires: 8/8/83

*Raylene J. Haver*  
NOTARY PUBLIC



295

# NOTICE OF LOCATION OF PLACER CLAIM

NOTICE IS HEREBY GIVEN, that the undersigned located and now claim the following described placer mining ground, containing 160 acres, more or less, situated in Gros Ventre Mining District, Sublette County, State of Wyoming and being more particularly described and marked on the ground as follows:

Placer Claim 160 acres comprising 1/4 of Section 22 NE 1/4 Range 111 West

Township 39 North and South of Tosi Creek 3 1/2 miles South of the

Teton Sublette County line in the Bridger National Forest.

~~183500~~

183502

RECORDED <u>March 2</u> 1981 <u>4:00P</u>
IN BOOK <u>30A 27</u> PAGE <u>295</u>
FEES \$ <u>4.00</u>
<u>Sublette County Clerk</u> SUBLETTE COUNTY, TINEDALE, WYOMING

This claim is located upon a placer deposit of valuable minerals.

This claim is named the Zadkiel # 10

### Placer Mining Claim.

Located this 26th day of December, 19 80.

### NAMES OF LOCATORS

Lloyd B. Lyon

Carl D. Powers

Alta G. Lyon

Elsie Powers

Ivan Carlson

Burt Taylor

Fred Jones

Carolyn Boudreaux

STATE OF UTAH, )

) SS.

SALT LAKE CITY. )

ON THIS 12th day of January, 1981, personally appeared before me LLOYD B. and ALTA G. LYON and signed the above Notice of Location.

IN WITNESS WHEREOF, I have hereunto set my hand and affixed my seal the day and the year here above written.

(SEAL)

My commission expires: 8/8/83

Raylene H. Haver  
NOTARY PUBLIC



# NOTICE OF LOCATION OF PLACER CLAIM

NOTICE IS HEREBY GIVEN, that the undersigned located and now claim the following described placer mining ground, containing 160 acres, more or less, situated in Gros Ventre Mining District, Sublette County, State of Wyoming and being more particularly described and marked on the ground as follows:\*

Placer Claim 160 acres comprising 1/4 of Section 22 SE 1/4 Range 111 West  
Township 39 North and South of Tosi Creek 3 3/4 miles South of the  
Teton Sublette County line in the Bridger National Forest.

183502

RECORDED	<u>March 2</u>	<u>1981</u>	<u>4:00P</u>
IN BOOK	<u>30 R</u>	<u>877</u>	PAGE <u>296</u>
FEE \$	<u>4.00</u>		
SUBLETTE COUNTY, TETON COUNTY, WYOMING			

This claim is located upon a placer deposit of valuable minerals.

This claim is named the Zadkiel # 11

## Placer Mining Claim.

Located this 26th day of December, 19 80.

## NAMES OF LOCATORS

<u>Lloyd B. Lyon</u>	<u>Carl D. Powers</u>
<u>Alta G. Lyon</u>	<u>Elsie Powers</u>
<u>Ivan Carlson</u>	<u>Burt Taylor</u>
<u>Fred Jones</u>	<u>Carolyn Boudreaux</u>

STATE OF UTAH, )  
 ) SS.  
SALT LAKE CITY. )

ON THIS 12th day of January, 1981, personally appeared before me LLOYD B. (and) ALTA G. LYON and signed the above Notice of Location.

IN WITNESS WHEREOF, I have hereunto set my hand and affixed my seal the day and the year here above written.

(SEAL)

My commission expires:

8/8/83

Raylene Glover  
NOTARY PUBLIC



# NOTICE OF LOCATION OF PLACER CLAIM

NOTICE IS HEREBY GIVEN, that the undersigned located and now claim the following described placer mining ground, containing 160 acres, more or less, situated in Gros Ventre Mining District, Sublette County, State of Wyoming and being more particularly described and marked on the ground as follows:\*

Placer Claim 160 acres comprising  $\frac{1}{4}$  of Section 22 SW  $\frac{1}{4}$  Range 11 West

Township 39 North and South of Tosi Creek  $3 \frac{3}{4}$  miles South of the

Teton Sublette County line in the Bridger National Forest.

183504

RECORDED	<u>March 2</u>	<u>1981</u>	<u>4:00 PM</u>
IN BOOK	<u>30 A</u>	<u>XP</u>	PAGE <u>297</u>
FEES \$	<u>4.00</u>		
SUBLETTE COUNTY CLERK SUBLETTE COUNTY, WYOMING			

This claim is located upon a placer deposit of valuable minerals.

This claim is named the Zadkiel # 12

Placer Mining Claim.

Located this 26th day of December, 19 80.

## NAMES OF LOCATORS

Lloyd B. Lyon

Carl D. Powers

Alta G. Lyon

Elsie Powers

Ivan Carlson

Burt Taylor

Fred Jones

Carolyn Boudreaux

STATE OF UTAH, )

) SS.

SALT LAKE CITY. )

ON THIS 12th day of January, 1981, personally appeared before me LLOYD B. and ALTA G. LYON and signed the above Notice of Location.

IN WITNESS WHEREOF, I have hereunto set my hand and affixed my seal the day and the year here above written.

(SEAL)

My commission expires:

8/8/83

NOTARY PUBLIC



# NOTICE OF LOCATION OF PLACER CLAIM

NOTICE IS HEREBY GIVEN, that the undersigned located and now claim the following described placer mining ground, containing 160 acres, more or less, situated in Gros Ventre Mining District, Sublette County, State of Wyoming and being more particularly described and marked on the ground as follows:\*

Placer Claim 160 acres comprising 1/4 of Section 21 NW 1/4 Range 111 West

Township 39 North and South of Tosi Creek 3 1/2 miles South of the

Teton Sublette County line in the Bridger National Forest.

183504

RECORDED	<u>March 2</u>	<u>1981</u>	<u>4:00 P.M.</u>
IN BOOK	<u>30A Lax Nat</u>	PAGE	<u>298</u>
FEES	<u>4.00</u>	<u>Sublette County Clerk</u>	
<u>SUBLETTE COUNTY, WYOMING</u>			

This claim is located upon a placer deposit of valuable minerals.

This claim is named the Zadkiel # 13

## Placer Mining Claim.

Located this 26th day of December, 19 80.

## NAMES OF LOCATORS

<u>Lloyd B. Lyon</u>	<u>Carl D. Powers</u>
<u>Alta G. Lyon</u>	<u>Elsie Powers</u>
<u>Ivan Carlson</u>	<u>Burt Taylor</u>
<u>Fred Jones</u>	<u>Carolyn Boudreaux</u>

STATE OF UTAH, )  
 ) SS.  
SAINT LAKE CITY. )

ON THIS 12th day of January, 1981, personally appeared before me LLOYD B. and ALTA G. LYON and signed the above Notice of Location.

IN WITNESS WHEREOF, I have hereunto set my hand and affixed my seal the day and the year here above written.

(SEAL)

My commission expires: 8/8/83

Raylene Glover  
NOTARY PUBLIC



# NOTICE OF LOCATION OF PLACER CLAIM

NOTICE IS HEREBY GIVEN, that the undersigned located and now claim the following described placer mining ground, containing 160 acres, more or less, situated in Gros Ventre Mining District, Sublette County, State of Wyoming and being more particularly described and marked on the ground as follows:\*

Placer Claim 160 acres comprising ¼ of Section 21 NE ¼ Range 111 West  
Township 39 North and South of Tosi Creek 3 ½ miles South of the  
Teton Sublette County line in the Bridger National Forest.

183506

March 2 81 4:00P  
30 P Loc Not 299  
4<sup>th</sup> Land of Yukon  
COUNTY CLERK  
SUBLETTE COUNTY, WYOMING

This claim is located upon a placer deposit of valuable minerals.

This claim is named the Zadkiel # 14

Placer Mining Claim.

Located this 26th day of December, 19 80.

## NAMES OF LOCATORS

Lloyd B. Lyon <i>Lloyd B. Lyon</i>	Carl D. Powers
Alta G. Lyon <i>Alta G. Lyon</i>	Elsie Powers
Ivan Carlson	Burt Taylor
Fred Jones	Carolyn Boudreaux

STATE OF UTAH, )  
                          ) SS.  
SALT LAKE CITY. )

ON THIS 12th day of January, 1981, personally appeared before me LLOYD B. and ALTA G. LYON and signed the above Notice of Location.

IN WITNESS WHEREOF, I have hereunto set my hand and affixed my seal the day and the year here above written.

(SEAL)

My commission expires: 8/8/83

*Richard Glover*  
NOTARY PUBLIC



# NOTICE OF LOCATION OF PLACER CLAIM

NOTICE IS HEREBY GIVEN, that the undersigned located and now claim the following described placer mining ground, containing 160 acres, more or less, situated in Gros Ventre Mining District, Sublette County, State of Wyoming and being more particularly described and marked on the ground as follows:

Placer Claim 160 acres comprising 1/4 of Section 21 SE 1/4 Range 111 West  
Township 39 North and South of Tosi Creek 3 3/4 miles South of the  
Teton Sublette County line in the Bridger National Forest.

183508

RECORDED <u>March 2</u> 19 <u>81</u> <u>4:00P</u>
IN BOOK <u>30 A San Nat</u> PAGE <u>300</u>
FEES \$ <u>4.00</u>
<u>San J. Taylor</u> COUNTY (
SUBLETTE COUNTY, WYOMING

This claim is located upon a placer deposit of valuable minerals.

This claim is named the Zadkiel # 15

## Placer Mining Claim.

Located this 26th day of December, 19 80.

## NAMES OF LOCATORS

<u>Lloyd B. Lyon</u> <u>Lloyd B. Lyon</u>	<u>Carl D. Powers</u>
<u>Alta G. Lyon</u> <u>Alta G. Lyon</u>	<u>Elsie Powers</u>
<u>Ivan Carlson</u>	<u>Burt Taylor</u>
<u>Fred Jones</u>	<u>Carolyn Boudreaux</u>

STATE OF UTAH, )  
 ) SS.  
SALT LAKE CITY. )

ON THIS 12th day of January, 1981, personally appeared before me LLOYD B. LYON and ALTA G. LYON and signed the above Notice of Location.

IN WITNESS WHEREOF, I have hereunto set my hand and affixed my seal the day and the year here above written.

(SEAL)

My commission expires: 8/8/83

Raylene Glover  
NOTARY PUBLIC



# NOTICE OF LOCATION OF PLACER CLAIM

NOTICE IS HEREBY GIVEN, that the undersigned located and now claim the following described placer mining ground, containing 160 acres, more or less, situated in Gros Ventre Mining District, Sublette County, State of Wyoming and being more particularly described and marked on the ground as follows:\*

Placer Claim 160 acres comprising  $\frac{1}{4}$  of Section 21 SW  $\frac{1}{4}$  Range 111 West

Township 39 North and South of Tosi Creek  $3 \frac{3}{4}$  miles South of the

Teton Sublette County line in the Bridger National Forest.

183508

183508

RECORDED	<u>March 2</u>	19 <u>81</u>	<u>4:00 PM</u>
IN BOOK	<u>301</u>	<u>Page</u>	<u>301</u>
FEE \$	<u>4.00</u>		
SUBLETTE COUNTY, PINEDALE, WYOMING			

This claim is located upon a placer deposit of valuable minerals.

This claim is named the Zadkiel # 16

## Placer Mining Claim.

Located this 26th day of December, 19 80.

## NAMES OF LOCATORS

Lloyd B. Lyon

Carl D. Powers

Alta G. Lyon

Elsie Powers

Ivan Carlson

Burt Taylor

Fred Jones

Carolyn Boudreaux

STATE OF UTAH, )  
 ) SS.  
SALT LAKE CITY. )

ON THIS 12th day of January, 1981, personally appeared before me LLOYD B. and ALTA G. LYON and signed the above Notice of Location.

IN WITNESS WHEREOF, I have hereunto set my hand and affixed my seal the day and the year here above written.

(SEAL)

My commission expires: 8/8/83

Raylene H. Haver  
NOTARY PUBLIC



# NOTICE OF LOCATION OF PLACER CLAIM

NOTICE IS HEREBY GIVEN, that the undersigned located and now claim the following described placer mining ground, containing 160 acres, more or less, situated in Gros Ventre Mining District, Sublette County, State of Wyoming and being more particularly described and marked on the ground as follows:\*

Placer Claim 160 acres comprising 1/4 of Section 20 NW 1/4 Range 111 West  
Township 39 North on Tosi Creek 3 1/4 miles South of the Teton Sublette  
County line in the Bridger National Forest.

183508

RECORDED	<u>March 2</u>	<u>1981</u>	<u>4:00 P</u>
IN BOOK	<u>307 Loc. No.</u>	PAGE	<u>302</u>
FEE \$	<u>4.00</u>	<u>Sublette County, Wyo.</u>	
SUBLETTE COUNTY, PINEDALE, WYOMING			

This claim is located upon a placer deposit of valuable minerals.

This claim is named the Zadkiel # 17

## Placer Mining Claim.

Located this 26th day of December, 19 80.

## NAMES OF LOCATORS

<u>Lloyd B. Lyon</u>	<u>Carl D. Powers</u>
<u>Alta G. Lyon</u>	<u>Elsie Powers</u>
<u>Ivan Carlson</u>	<u>Burt Taylor</u>
<u>Fred Jones</u>	<u>Carolyn Boudreaux</u>

STATE OF UTAH, )  
 ) SS.  
SALT LAKE CITY. )

ON THIS 12th day of January, 1981, personally appeared before me LLOYD B. and ALTA G. LYON and signed the above Notice of Location.

IN WITNESS WHEREOF, I have hereunto set my hand and affixed my seal the day and the year here above written.

(SEAL)

My commission expires: 8/8/83

Raylene Glover  
NOTARY PUBLIC



# NOTICE OF LOCATION OF PLACER CLAIM

NOTICE IS HEREBY GIVEN, that the undersigned located and now claim the following described placer mining ground, containing 160 acres, more or less, situated in Gros Ventre Mining District, Sublette County, State of Wyoming and being more particularly described and marked on the ground as follows:\*

Placer Claim 160 acres comprising 1/4 of Section 20 NE 1/4 Range 111 West  
Township 39 North on Tosi Creek 3 1/4 miles South of the Teton Sublette  
County line in the Bridger National Forest.

~~183509~~  
183510

RECORDED March 2 1981 4:00P  
IN BOOK 30 A-Lar Met PAGE 303  
FEES \$ 4.00  
COUNTY CLERK  
SUBLETTE COUNTY, PINEDALE, WYOMING

This claim is located upon a placer deposit of valuable minerals.

This claim is named the Zadkiel # 18

## Placer Mining Claim.

Located this 26th day of December, 19 80.

## NAMES OF LOCATORS

<u>Lloyd B. Lyon</u> <i>Lloyd B. Lyon</i>	<u>Carl D. Powers</u>
<u>Alta G. Lyon</u> <i>Alta G. Lyon</i>	<u>Elsie Powers</u>
<u>Ivan Carlson</u>	<u>Burt Taylor</u>
<u>Fred Jones</u>	<u>Carolyn Boudreaux</u>

STATE OF UTAH, )  
) SS.  
SALT LAKE CITY. )

ON THIS 12th day of January, 1981, personally appeared before me LLOYD B. and ALTA G. LYON and signed the above Notice of Location.

IN WITNESS WHEREOF, I have hereunto set my hand and affixed my seal the day and the year here above written.

(SEAL)

My commission expires: 8/8/83

*Raylene Glover*  
NOTARY PUBLIC



# NOTICE OF LOCATION OF PLACER CLAIM

NOTICE IS HEREBY GIVEN, that the undersigned located and now claim the following described placer mining ground, containing 160 acres, more or less, situated in Gros Ventre Mining District, Sublette County, State of Wyoming and being more particularly described and marked on the ground as follows:

Placer Claim 160 acres comprising 1/4 of Section 20 SE 1/4 Range 111 West  
Township 39 North on Tosi Creek 3 1/2 miles South of the Teton Sublette  
County line in the Bridger National Forest.

183510

RECORDED <u>March 2</u> 1981 <u>4:00 PM</u>
IN BOOK <u>30 A 2C</u> PAGE <u>304</u>
FEES \$ <u>4.00</u> <u>[Signature]</u> COUNTY CLERK
SUBLETTE COUNTY, PINEDALE, WYOMING

This claim is located upon a placer deposit of valuable minerals.

This claim is named the Zadkiel # 19

## Placer Mining Claim.

Located this 26th day of December, 19 80.

## NAMES OF LOCATORS

Lloyd B. Lyon <u>[Signature]</u>	Carl D. Powers
Alta G. Lyon <u>[Signature]</u>	Elsie Powers
Ivan Carlson	Burt Taylor
Fred Jones	Carolyn Boudreaux

STATE OF UTAH, )  
                          ) SS.  
SALT LAKE CITY. )

ON THIS 12th day of January, 1981, personally appeared before me LLOYD B. and ALTA G. LYON and signed the above Notice of Location.

IN WITNESS WHEREOF, I have hereunto set my hand and affixed my seal the day and the year here above written.

(SEAL)

My commission expires: 8/8/83

[Signature]  
NOTARY PUBLIC



# NOTICE OF LOCATION OF PLACER CLAIM

NOTICE IS HEREBY GIVEN, that the undersigned located and now claim the following described placer mining ground, containing 160 acres, more or less, situated in Gros Ventre Mining District, Sublette County, State of Wyoming and being more particularly described and marked on the ground as follows:

Placer Claim 160 acres comprising 1/4 of Section 20 SW 1/4 Range 111 West  
Township 39 North on Tosi Creek 3 3/4 miles South of the Teton  
Sublette County line in the Bridger National Forest.

183511

RECORDED <u>March 2</u> 19 <u>81</u> <u>4:00P</u>
IN BOOK <u>309 PC</u> PAGE <u>305</u>
FEES \$ <u>4.00</u> <u>Sublette County</u> COUNTY CLERK
SUBLETTE COUNTY, FREEDALE, WYOMING

This claim is located upon a placer deposit of valuable minerals.

This claim is named the Zadkiel # 20

Placer Mining Claim.

Located this 26th day of December, 1980.

NAMES OF LOCATORS

<u>Lloyd B. Lyon</u> <u>Lloyd B. Lyon</u>	<u>Carl D. Powers</u>
<u>Alta G. Lyon</u> <u>Alta G. Lyon</u>	<u>Elsie Powers</u>
<u>Ivan Carlson</u>	<u>Burt Taylor</u>
<u>Fred Jones</u>	<u>Carolyn Boudreaux</u>

STATE OF UTAH, )  
                          ) SS.  
SALT LAKE CITY. )

ON THIS 12th day of January, 1981, personally appeared before me LLOYD B. and ALTA G. LYON and signed the above Notice of Location.

IN WITNESS WHEREOF, I have hereunto set my hand and affixed my seal the day and the year here above written.

(SEAL)

My commission expires: 8/8/83

Ruthene Lyons  
NOTARY PUBLIC



# NOTICE OF LOCATION OF PLACER CLAIM

NOTICE IS HEREBY GIVEN, that the undersigned located and now claim the following described placer mining ground, containing 160 acres, more or less, situated in Gros Ventre Mining District, Sublette County, State of Wyoming and being more particularly described and marked on the ground as follows:\*

Placer Claim 160 acres comprising 1/4 of Section 19 NW 1/4 Range 11 West  
Township 39 North and North of Tosi Creek 3 1/4 miles South of the  
Teton Sublette County line in the Tosi Creek Basin.

183512

March 2 1981 4:00 P.M.  
306 L.B. 306  
JES HOC [Signature] COUNTY CLERK  
SUBLETTE COUNTY, WYOMING

This claim is located upon a placer deposit of valuable minerals.

This claim is named the Michael # 1

## Placer Mining Claim.

Located this 26th day of December, 19 80.

## NAMES OF LOCATORS

Lloyd B. Lyon <u>[Signature]</u>	Carl D. Powers
Alta G. Lyon <u>[Signature]</u>	Elsie Powers
Ivan Carlson	Burt Taylor
Fred Jones	Carolyn Boudreaux

STATE OF UTAH, )  
 ) SS.  
SALT LAKE CITY. )

ON THIS 12th day of January, 1981, personally appeared before me LLOYD B. and ALTA G. LYON and signed the above Notice of Location.

IN WITNESS WHEREOF, I have hereunto set my hand and affixed my seal the day and the year here above written.

(SEAL)

My commission expires: 8/8/83

[Signature]  
NOTARY PUBLIC



# NOTICE OF LOCATION OF PLACER CLAIM

NOTICE IS HEREBY GIVEN, that the undersigned located and now claim the following described placer mining ground, containing 160 acres, more or less, situated in Gros Ventre Mining District, Sublette County, State of Wyoming and being more particularly described and marked on the ground as follows:

Placer Claim 160 acres comprising  $\frac{1}{4}$  of Section 19 NE  $\frac{1}{4}$  Range 111 West Township 39 North and North of Tosi Creek  $3\frac{1}{2}$  miles South of the Teton Sublette County line in the Tosi Creek Basin.

183514

183514

RECORDED	March 2	1981	4:00 P. M.
BY	R 30 A	SPN	PAGE 307
FEES \$4.00		COUNTY CLERK	
SUBLETTE COUNTY, PINEDALE, WYOMING			

This claim is located upon a placer deposit of valuable minerals.

This claim is named the Michael # 2

Placer Mining Claim.

Located this 26th day of December, 19 80.

## NAMES OF LOCATORS

<u>Lloyd B. Lyon</u>	<u>Carl D. Powers</u>
<u>Alta G. Lyon</u>	<u>Elsie Powers</u>
<u>Ivan Carlson</u>	<u>Burt Taylor</u>
<u>Fred Jones</u>	<u>Carolyn Boudreaux</u>

STATE OF UTAH, )  
 ) SS.  
SALT LAKE CITY. )

ON THIS 12th day of January, 1981, personally appeared before me LLOYD B. and ALTA G. LYON and signed the above Notice of Location.

IN WITNESS WHEREOF, I have hereunto set my hand and affixed my seal the day and the year here above written.

(SEAL)

My commission expires: 8/8/83

Paulene Glover  
NOTARY PUBLIC



# NOTICE OF LOCATION OF PLACER CLAIM

NOTICE IS HEREBY GIVEN, that the undersigned located and now claim the following described placer mining ground, containing 160 acres, more or less, situated in Gros Ventre Mining District, Sublette County, State of Wyoming and being more particularly described and marked on the ground as follows:\*

Placer Claim 160 acres comprising  $\frac{1}{4}$  of Section 19 SE  $\frac{1}{4}$  Range 111 West Township 39 North and North of Tosi Creek  $3\frac{3}{4}$  miles South of the Teton Sublette County line in the Tosi Creek Basin.

183514

183515

RECORDED	March 2	1981	4:00 PM
BOOK	308	87	PAGE 308
FEES \$	4.00		
SUBLETTE COUNTY CLERK		SUBLETTE COUNTY, WYOMING	

This claim is located upon a placer deposit of valuable minerals.

This claim is named the Michael # 3

## Placer Mining Claim.

Located this 26th day of December, 1980.

## NAMES OF LOCATORS

Lloyd B. Lyon

Carl D. Powers

Alta G. Lyon

Elsie Powers

Ivan Carlson

Burt Taylor

Fred Jones

Carolyn Boudreaux

STATE OF UTAH, )  
 ) SS.  
SALT LAKE CITY. )

ON THIS 12th day of January, 1981, personally appeared before me LLOYD B. and ALTA G. LYON and signed the above Notice of Location.

IN WITNESS WHEREOF, I have hereunto set my hand and affixed my seal the day and the year here above written.

(SEAL)

My commission expires:

8/8/83

NOTARY PUBLIC



# NOTICE OF LOCATION OF PLACER CLAIM

NOTICE IS HEREBY GIVEN, that the undersigned located and now claim the following described placer mining ground, containing 160 acres, more or less, situated in Gros Ventre Mining District, Sublette County, State of Wyoming and being more particularly described and marked on the ground as follows:

Placer Claim 160 acres comprising 1/4 of Section 19 SW 1/4 Range 111 West  
Township 39 North and North of Tosi Creek 3 3/4 miles South of the  
Teton Sublette County line in the Tosi Creek Basin.

183515

183516

RECORDED March 2 1981 4:00 PM  
IN BOOK 309 477 PAGE 309  
FEES \$ 4.00  
COUNTY CLERK  
SUBLETTE COUNTY, PINELAKE, WYOMING

This claim is located upon a placer deposit of valuable minerals.

This claim is named the Michael # 4

## Placer Mining Claim.

Located this 26th day of December, 1980.

## NAMES OF LOCATORS

Lloyd B. Lyon <u>Lloyd B. Lyon</u>	Carl D. Powers
Alta G. Lyon <u>Alta G. Lyon</u>	Elsie Powers
Ivan Carlson	Burt Taylor
Fred Jones	Carolyn Boudreaux

STATE OF UTAH, )  
                          ) SS.  
SALT LAKE CITY. )

ON THIS 12th day of January, 1981, personally appeared before me LLOYD B. and ALTA G. LYON and signed the above Notice of Location.

IN WITNESS WHEREOF, I have hereunto set my hand and affixed my seal the day and the year here above written.

My commission expires: 8/8/83

Paulene Hower  
NOTARY PUBLIC



# NOTICE OF LOCATION OF PLACER CLAIM

NOTICE IS HEREBY GIVEN, that the undersigned located and now claim the following described placer mining ground, containing 160 acres, more or less, situated in Gros Ventre Mining District, Sublette County, State of Wyoming and being more particularly described and marked on the ground as follows:\*

Placer Claim 160 acres comprising 1/4 of Section 30 NW 1/4 Range 111 West  
Township 39 North on Tosi Creek in the Tosi Creek Basin 2 miles East  
of Eagle Peak in the Gros Ventre Range.

183516

183517

RECORDED March 2 1981 4:00 P.M.  
IN BOOK 3019 Page 310  
FEES \$4.00 Sublette County Clerk  
SUBLETTE COUNTY, WYOMING

This claim is located upon a placer deposit of valuable minerals.

This claim is named the Michael # 5

## Placer Mining Claim.

Located this 26th day of December, 1980.

## NAMES OF LOCATORS

Lloyd B. Lyon <u>Lloyd B. Lyon</u>	Carl D. Powers
Alta G. Lyon <u>Alta G. Lyon</u>	Elsie Powers
Ivan Carlson	Burt Taylor
Fred Jones	Carolyn Boudreaux

STATE OF UTAH, )  
 ) SS.  
SALT LAKE CITY. )

ON THIS 12th day of January, 1981, personally appeared before me LLOYD B. and ALTA G. LYON and signed the above Notice of Location.

IN WITNESS WHEREOF, I have hereunto set my hand and affixed my seal the day and the year here above written.

(SEAL)

My Commission expires: 8/8/83

Raylene Glover  
NOTARY PUBLIC



# NOTICE OF LOCATION OF PLACER CLAIM

NOTICE IS HEREBY GIVEN, that the undersigned located and now claim the following described placer mining ground, containing 160 acres, more or less, situated in Gros Ventre Mining District, Sublette County, State of Wyoming and being more particularly described and marked on the ground as follows:

Placer Claim 160 acres comprising ¼ of Section 30 NE ¼ Range 11 West  
Township 39 North on Tosi Creek in the Tosi Creek Basin 2½ miles  
East of Eagle Peak in the Gros Ventre Range.

~~183517~~

183518

March 2

1981 4:00 P

30A

X 77

PAGE 311

FILED \$ 4.00

Sublette County Clerk  
SUBLETTE COUNTY, WYOMING

This claim is located upon a placer deposit of valuable minerals.

This claim is named the Michael # 6

## Placer Mining Claim.

Located this 26th day of December, 19 80.

## NAMES OF LOCATORS

Lloyd B. Lyon

Carl D. Powers

Alta G. Lyon

Elsie Powers

Ivan Carlson

Burt Taylor

Fred Jones

Carolyn Boudreaux

STATE OF UTAH,

)

) SS.

SALT LAKE CITY.

)

ON THIS 12th day of January, 1981, personally appeared before me LLOYD B. and ALTA G. LYON and signed the above Notice of Location.

IN WITNESS WHEREOF, I have hereunto set my hand and affixed my seal the day and the year here above written.

(SEAL)

My commission expires:

8/8/83

NOTARY PUBLIC



# NOTICE OF LOCATION OF PLACER CLAIM

NOTICE IS HEREBY GIVEN, that the undersigned located and now claim the following described placer mining ground, containing 160 acres, more or less, situated in Gros Ventre Mining District, Sublette County, State of Wyoming and being more particularly described and marked on the ground as follows:\*

Placer Claim 160 acres comprising 1/4 of Section 30 SE 1/4 Range 111 West  
Township 39 North on Tosi Creek in the Tosi Creek Basin 2 1/2 miles  
East of Eagle Peak in the Gros Ventre Range.

~~183518~~

173579

RECORDED <u>March 2</u>	19 <u>81</u> <u>11:00 P.</u> M
IN BOOK <u>3017</u> <u>471</u>	PAGE <u>312</u>
FEES \$ <u>4.00</u>	<u>Paul J. Gabe</u> COUNTY CLERK
SUBLETTE COUNTY, PINEDALE, WYOMING	

This claim is located upon a placer deposit of valuable minerals.

This claim is named the Michael # 7

## Placer Mining Claim.

Located this 26th day of December, 19 80.

## NAMES OF LOCATORS

<u>Lloyd B. Lyon</u> <u>Lloyd B. Lyon</u>	<u>Carl D. Powers</u>
<u>Alta G. Lyon</u> <u>Alta G. Lyon</u>	<u>Elsie Powers</u>
<u>Ivan Carlson</u>	<u>Burt Taylor</u>
<u>Fred Jones</u>	<u>Carolyn Boudreaux</u>

STATE OF UTAH, )  
                          ) SS.  
SALT LAKE CITY. )

ON THIS 12th day of January, 1981, personally appeared before me LLOYD B. and ALTA G. LYON and signed the above Notice of Location.

IN WITNESS WHEREOF, I have hereunto set my hand and affixed my seal the day and the year here above written.

(SEAL)

My commission expires: 8/8/82

Raylene Mares  
NOTARY PUBLIC



# NOTICE OF LOCATION OF PLACER CLAIM

NOTICE IS HEREBY GIVEN, that the undersigned located and now claim the following described placer mining ground, containing 160 acres, more or less, situated in Gros Ventre Mining District, Sublette County, State of Wyoming and being more particularly described and marked on the ground as follows:

Placer Claim 160 acres comprising 1/4 of Section 30 SW 1/4 Range 111 West  
Township 39 North on Tosi Creek in the Tosi Creek Basin 2 miles  
East of Eagle Peak in the Gros Ventre Range.

~~183519~~  
183520

RECORDED <u>March 2</u> 19 <u>81</u> <u>4:00 P</u> M
IN BOOK <u>30 A</u> <u>87</u> PAGE <u>313</u>
FEES \$ <u>4.00</u> <u>Carol J. Gabe</u> COUNTY CLERK
SUBLETT COUNTY, PINEDALE WYOMING

This claim is located upon a placer deposit of valuable minerals.

This claim is named the Michael # 8

Placer Mining Claim.

Located this 26th day of December, 19 80.

### NAMES OF LOCATORS

<u>Lloyd B. Lyon</u> <u>Lloyd B. Lyon</u>	<u>Carl D. Powers</u>
<u>Alta G. Lyon</u> <u>Alta G. Lyon</u>	<u>Elsie Powers</u>
<u>Ivan Carlson</u>	<u>Burt Taylor</u>
<u>Fred Jones</u>	<u>Carolyn Boudreaux</u>

STATE OF UTAH, )  
                          ) SS.  
SALT LAKE CITY. )

ON THIS 12th day of January, 1981, personally appeared before me LLOYD B. and ALTA G. LYON and signed the above Notice of Location.

IN WITNESS WHEREOF, I have hereunto set my hand and affixed my seal the day and the year here above written.

(SEAL)

My commission expires: 8/8/83

Raylene Glover  
NOTARY PUBLIC



# NOTICE OF LOCATION OF PLACER CLAIM


NOTICE IS HEREBY GIVEN, that the undersigned located and now claim the following described placer mining ground, containing 160 acres, more or less, situated in Gros Ventre Mining District, Sublette County, State of Wyoming and being more particularly described and marked on the ground as follows:\*

Placer Claim 160 acres comprising 1/4 of Section 29 NW 1/4 Rangell West

Township 39 North on a tributary of Tosi Creek in the Tosi Creek  
Basin West of Elk Ridge.

183520

183521



This claim is located upon a placer deposit of valuable minerals.

This claim is named the Michael # 9

## Placer Mining Claim.

Located this 26th day of December, 19 80.

## NAMES OF LOCATORS

Lloyd B. Lyon <u>Lloyd B. Lyon</u>	Carl D. Powers
Alta G. Lyon <u>Alta G. Lyon</u>	Elsie Powers
Ivan Carlson	Burt Taylor
Fred Jones	Carolyn Boudreaux

STATE OF UTAH, )  
 ) SS.  
SAINT LAKE CITY. )

ON THIS 12th day of January, 1981, personally appeared before me LLOYD B. and ALTA G. LYON and signed the above Notice of Location.

IN WITNESS WHEREOF, I have hereunto set my hand and affixed my seal the day and the year here above written.

(SEAL)

My commission expires: 8/8/83

Raylene Glover  
NOTARY PUBLIC



315

# NOTICE OF LOCATION OF PLACER CLAIM

NOTICE IS HEREBY GIVEN, that the undersigned located and now claim the following described placer mining ground, containing 160 acres, more or less, situated in Gros Ventre Mining District, Sublette County, State of Wyoming and being more particularly described and marked on the ground as follows:

Placer Claim 160 acres comprising  $\frac{1}{4}$  of Section 29 NE  $\frac{1}{4}$  Range 111 West Township 39 North on a tributary of Tosi Creek in the Tosi Creek Basin West of Elk Ridge.

183521

183522

RECORDED	<u>7 March 2</u>	<u>1981</u>	<u>4100P</u>
INDEXED	<u>30 P</u>	<u>LP</u>	<u>315</u>
FEES \$	<u>11.00</u>	<u>Paul J. Baker</u>	COUNTY CLERK
SUBLETTE COUNTY, WYOMING			

This claim is located upon a placer deposit of valuable minerals.

This claim is named the Michael # 10

### Placer Mining Claim.

Located this 26th day of December, 19 80.

### NAMES OF LOCATORS

<u>Lloyd B. Lyon</u>	<u>Carl D. Powers</u>
<u>Alta G. Lyon</u>	<u>Elsie Powers</u>
<u>Ivan Carlson</u>	<u>Burt Taylor</u>
<u>Fred Jones</u>	<u>Carolyn Boudreaux</u>

STATE OF UTAH, )  
                          ) SS.  
SAINT LAKE CITY. )

ON THIS 12th day of January, 1981, personally appeared before me LLOYD B. and ALTA G. LYON and signed the above Notice of Location.

IN WITNESS WHEREOF, I have hereunto set my hand and affixed my seal the day and the year here above written.

(SEAL)

My commission expires: 8/8/83

Paul J. Baker  
NOTARY PUBLIC



# NOTICE OF LOCATION OF PLACER CLAIM


NOTICE IS HEREBY GIVEN, that the undersigned located and now claim the following described placer mining ground, containing 160 acres, more or less, situated in Gros Ventre Mining District, Sublette County, State of Wyoming and being more particularly described and marked on the ground as follows:\*

Placer Claim 160 acres comprising 1/4 of Section 29 SE 1/4 Range 111 West

Township 39 North on a tributary of Tosi Creek in the Tosi Creek  
Basin West of Elk Ridge.

183522

183523



This claim is located upon a placer deposit of valuable minerals.

This claim is named the Michael # 11

## Placer Mining Claim.

Located this 26th day of December, 19 80.

## NAMES OF LOCATORS

Lloyd B. Lyon

Alta G. Lyon

Ivan Carlson

Fred Jones

Carl D. Powers

Elsie Powers

Burt Taylor

Carolyn Boudreaux

STATE OF UTAH, )  
) SS.  
SALT LAKE CITY. )

ON THIS 12th day of January, 1981, personally appeared before me LLOYD B. and ALTA G. LYON and signed the above Notice of Location.

IN WITNESS WHEREOF, I have hereunto set my hand and affixed my seal the day and the year here above written.

(SEAL)

My Commission expires:

8/8/83

Raylene Glover  
NOTARY PUBLIC



# NOTICE OF LOCATION OF PLACER CLAIM

NOTICE IS HEREBY GIVEN, that the undersigned located and now claim the following described placer mining ground, containing 160 acres, more or less, situated in Gros Ventre Mining District, Sublette County, State of Wyoming and being more particularly described and marked on the ground as follows:\*

Placer Claim 160 acres comprising  $\frac{1}{4}$  of Section 29 SW  $\frac{1}{4}$  Range 111 West

Township 39 North on a tributary of Tosi Creek in the Tosi Creek

Basin West of Elk Ridge.

183523

183524

RECORDED <u>March 2</u>	<u>1981 4:00P</u>
IN BOOK <u>307 877</u>	PAGE <u>317</u>
FEES \$ <u>4.00</u>	COUNTY CLERK
SUBLETTE COUNTY, PINEDALE, WYOMING	

This claim is located upon a placer deposit of valuable minerals.

This claim is named the Michael # 12

Placer Mining Claim.

Located this 26th day of December, 19 80.

## NAMES OF LOCATORS

<u>Lloyd B. Lyon</u>	<u>Carl D. Powers</u>
<u>Alta G. Lyon</u>	<u>Elsie Powers</u>
<u>Ivan Carlson</u>	<u>Burt Taylor</u>
<u>Fred Jones</u>	<u>Carolyn Boudreaux</u>

STATE OF UTAH, )  
 ) SS.  
SALT LAKE CITY. )

ON THIS 12th day of January, 1981, personally appeared before me LLOYD B. and ALTA G. LYON and signed the above Notice of Location.

IN WITNESS WHEREOF, I have hereunto set my hand and affixed my seal the day and the year here above written.

My commission expires: 8/8/83

NOTARY PUBLIC



# NOTICE OF LOCATION OF PLACER CLAIM

NOTICE IS HEREBY GIVEN, that the undersigned located and now claim the following described placer mining ground, containing 160 acres, more or less, situated in Gros Ventre Mining District, Sublette County, State of Wyoming and being more particularly described and marked on the ground as follows:\*

Placer Claim 160 acres comprising 1/4 of Section 28 NW 1/4 Range 111 West  
Township 39 North on a tributary of Tosi Creek in the Tosi Creek  
Basin North of Rock Creek and West of Elk Ridge.

183525

183525

RECORDED <u>March 2</u> 1981 4:00
IN BOOK <u>30A X 11</u> PAGE <u>318</u>
FEES \$ <u>4.00</u> COUNTY CLERK
SUBLETTE COUNTY, WYOMING

This claim is located upon a placer deposit of valuable minerals.

This claim is named the Michael # 13

## Placer Mining Claim.

Located this 26th day of December, 19 80.

## NAMES OF LOCATORS

<u>Lloyd B. Lyon</u> <i>Lloyd B. Lyon</i>	<u>Carl D. Powers</u>
<u>Alta G. Lyon</u> <i>Alta G. Lyon</i>	<u>Elsie Powers</u>
<u>Ivan Carlson</u>	<u>Burt Taylor</u>
<u>Fred Jones</u>	<u>Carolyn Boudreaux</u>

STATE OF UTAH, )  
 ) SS.  
SALT LAKE CITY. )

ON THIS 12th day of January, 1981, personally appeared before me LLOYD B. and ALTA G. LYON and signed the above Notice of Location.

IN WITNESS WHEREOF, I have hereunto set my hand and affixed my seal the day and the year here above written.

(SEAL)

My commission expires: 8/8/83

*Raylene Stover*  
NOTARY PUBLIC



# NOTICE OF LOCATION OF PLACER CLAIM

NOTICE IS HEREBY GIVEN, that the undersigned located and now claim the following described placer mining ground, containing 160 acres, more or less, situated in Gros Ventre Mining District, Sublette County, State of Wyoming and being more particularly described and marked on the ground as follows:

Placer Claim 160 acres comprising  $\frac{1}{4}$  of Section 28 NE  $\frac{1}{4}$  Rangell West Township 39 North on a tributary of Tosi Creek North of Rock Creek and West of Elk Ridge, and East of the Tosi Creek Basin.

183525

183526

RECORDED	<u>March 2</u>	<u>1981</u>	<u>4:00 PM</u>
INDEXED	<u>30A 47</u>	<u>319</u>	
FEES \$ <u>4.00</u>		<u>[Signature]</u> COUNTY CLERK	
SUBLETTE COUNTY, PINEDALE, WYOMING			

This claim is located upon a placer deposit of valuable minerals.

This claim is named the Michael # 14

## Placer Mining Claim.

Located this 26th day of December, 1980.

## NAMES OF LOCATORS

<u>Lloyd B. Lyon</u> <u>[Signature]</u>	<u>Carl D. Powers</u>
<u>Alta G. Lyon</u> <u>[Signature]</u>	<u>Elsie Powers</u>
<u>Ivan Carlson</u>	<u>Burt Taylor</u>
<u>Fred Jones</u>	<u>Carolyn Boudreaux</u>

STATE OF UTAH, )  
 ) SS.  
SALT LAKE CITY. )

ON THIS 12th day of January, 1981, personally appeared before me LLOYD B. and ALTA G. LYON and signed the above Notice of Location.

IN WITNESS WHEREOF, I have hereunto set my hand and affixed my seal the day and the year here above written.

(SEAL)

My commission expires: 8/8/83

[Signature]  
NOTARY PUBLIC



# NOTICE OF LOCATION OF PLACER CLAIM

NOTICE IS HEREBY GIVEN, that the undersigned located and now claim the following described placer mining ground, containing 160 acres, more or less, situated in Gros Ventre Mining District, Sublette County, State of Wyoming and being more particularly described and marked on the ground as follows:\*

Placer Claim 160 acres comprising 1/4 of Section 28 SE 1/4 Range 111 West  
Township 39 North on a tributary of Tosi Creek North of Rock Creek  
and West of Elk Ridge and East of the Tosi Creek Basin.

~~183526~~

183527

RECORDED	<u>March 2</u>	<u>1981</u>	<u>4:00P</u>	<u>M</u>
BOOK	<u>30 A</u>	<u>277</u>	<u>320</u>	
FEES \$	<u>1.00</u>			
COUNTY CLERK				
SUBLETTE COUNTY, PINEDALE, WYOMING				

This claim is located upon a placer deposit of valuable minerals.

This claim is named the Michael # 15

## Placer Mining Claim.

Located this 26th day of December, 19 80.

## NAMES OF LOCATORS

<u>Lloyd B. Lyon</u>	<u>Carl D. Powers</u>
<u>Alta G. Lyon</u>	<u>Elsie Powers</u>
<u>Ivan Carlson</u>	<u>Burt Taylor</u>
<u>Fred Jones</u>	<u>Carolyn Boudreaux</u>

STATE OF UTAH, )  
                          ) SS.  
SALT LAKE CITY. )

ON THIS 12th day of January, 1981, personally appeared before me LLOYD B. and ALTA G. LYON and signed the above Notice of Location.

IN WITNESS WHEREOF, I have hereunto set my hand and affixed my seal the day and the year here above written.

(SEAL)

My Commission expires:

8/8/83

Stephene M. Jones  
NOTARY PUBLIC



# NOTICE OF LOCATION OF PLACER CLAIM

NOTICE IS HEREBY GIVEN, that the undersigned located and now claim the following described placer mining ground, containing 160 acres, more or less, situated in Gros Ventre Mining District, Sublette County, State of Wyoming and being more particularly described and marked on the ground as follows:

Placer Claim 160 acres comprising 1/4 of Section 28 SW 1/4 Range 111 West Township 39 North on a tributary of Tosi Creek North of Rock Creek and West of Elk Ridge and East of the Tosi Creek Basin.

~~183527~~  
183528

RECORDED March 2 1981 4:00 PM  
BOOK 30 A 877 PAGE 321  
FEES \$ 4.00 James J. Baker COUNTY CLERK  
SUBLETTE COUNTY, PINEDALE, WYOMING

This claim is located upon a placer deposit of valuable minerals.

This claim is named the Michael # 16

Placer Mining Claim.

Located this 26th day of December, 1980.

### NAMES OF LOCATORS

<u>Lloyd B. Lyon</u> <i>Lloyd B. Lyon</i>	<u>Carl D. Powers</u>
<u>Alta G. Lyon</u> <i>Alta G. Lyon</i>	<u>Elsie Powers</u>
<u>Ivan Carlson</u>	<u>Burt Taylor</u>
<u>Fred Jones</u>	<u>Carolyn Boudreaux</u>

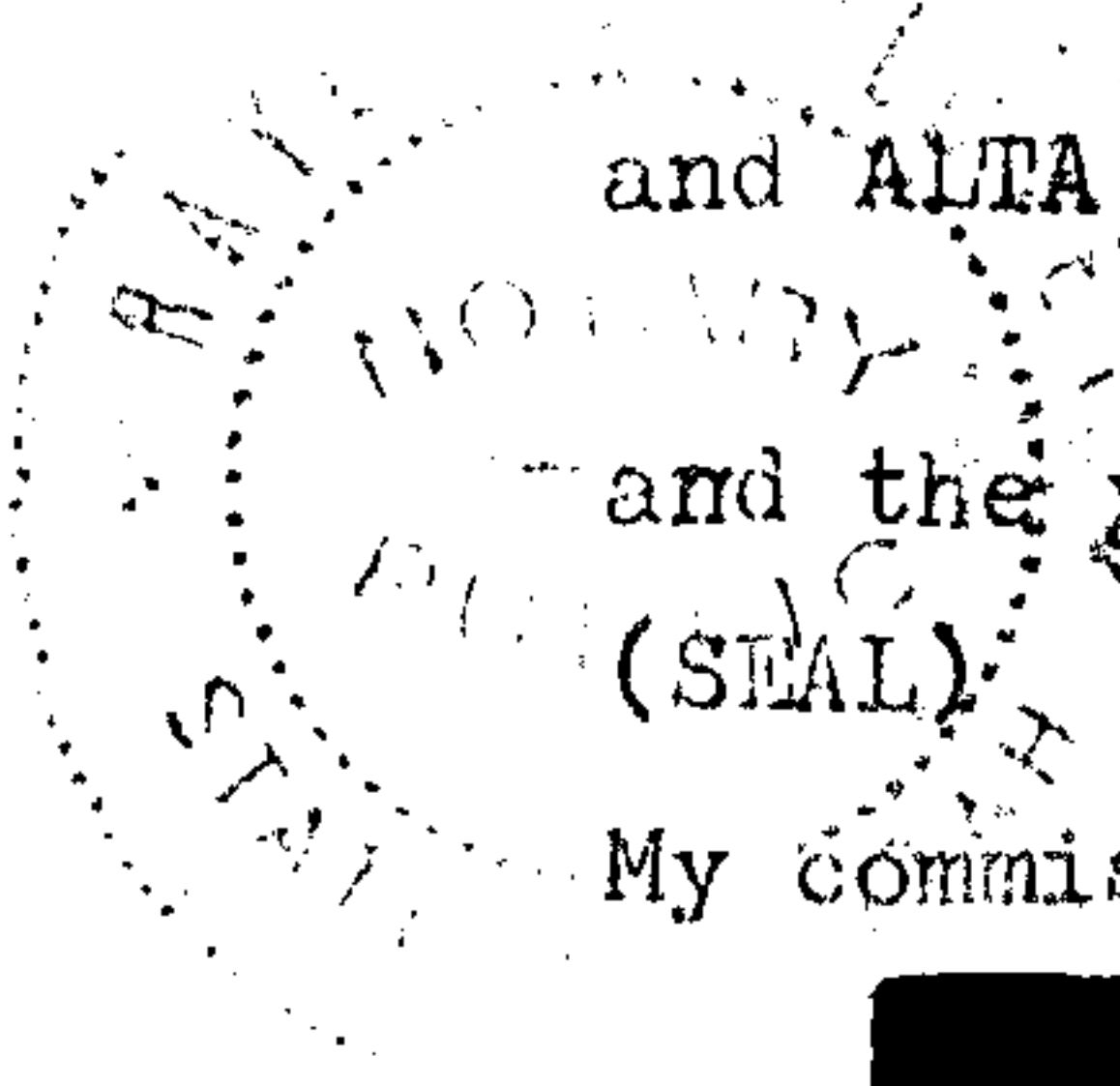
STATE OF UTAH, )  
                          ) SS.  
SALT LAKE CITY. )

ON THIS 12th day of January, 1981, personally appeared before me LLOYD B. and ALTA G. LYON and signed the above Notice of Location.

IN WITNESS WHEREOF, I have hereunto set my hand and affixed my seal the day and the year here above written.

My commission expires: 8/8/83

*Raylene Glover*  
NOTARY PUBLIC





# NOTICE OF LOCATION OF PLACER CLAIM

NOTICE IS HEREBY GIVEN, that the undersigned located and now claim the following described placer mining ground, containing 160 acres, more or less, situated in Gros Ventre Mining District, Sublette County, State of Wyoming and being more particularly described and marked on the ground as follows:\*

Placer Claim 160 acres comprising 1/4 of Section 27 NW 1/4 Range 111 West  
Township 39 North South of Tosi Creek on a Tributary of Rock Creek  
on Elk Ridge and West of Klondike Creek.

183528

183529

RECORDED <u>March 2</u> 1981 <u>4:00</u> M
IN BOOK <u>30 R 27</u> PAGE <u>322</u>
FEES \$ <u>4.00</u> COUNTY CLERK
SUBLETTE COUNTY, PINEDALE, WYOMING

This claim is located upon a placer deposit of valuable minerals.

This claim is named the Michael # 17

## Placer Mining Claim.

Located this 26th day of December, 19 80.

### NAMES OF LOCATORS

<u>Lloyd B. Lyon</u>	<u>Carl D. Powers</u>
<u>Alta G. Lyon</u>	<u>Elsie Powers</u>
<u>Ivan Carlson</u>	<u>Burt Taylor</u>
<u>Fred Jones</u>	<u>Carolyn Boudreaux</u>

STATE OF UTAH, )  
 ) SS.  
SALT LAKE CITY. )

ON THIS 12th day of January, 1981, personally appeared before me LLOYD B. and ALTA G. LYON and signed the above Notice of Location.

IN WITNESS WHEREOF, I have hereunto set my hand and affixed my seal the day and the year here above written.

(SEAL)

My commission expires: 8/8/83

Raylene M. Haver  
NOTARY PUBLIC



# NOTICE OF LOCATION OF PLACER CLAIM

NOTICE IS HEREBY GIVEN, that the undersigned located and now claim the following described placer mining ground, containing 160 acres, more or less, situated in Gros Ventre Mining District, Sublette County, State of Wyoming and being more particularly described and marked on the ground as follows:\*

Placer Claim 160 acres comprising  $\frac{1}{4}$  of Section 27 NE  $\frac{1}{4}$  Range 111 West Township 39 North South of Tosi Creek on a Tributary of Rock Creek on Elk Ridge and West of Klondike Creek.

183529

183530

RECORDED <u>March 2</u> 1981 4:00P M
IN BOOK <u>30th 8th</u> PAGE <u>323</u>
FEES \$ <u>4.00</u> COUNTY CLERK
SUBLETTE COUNTY, PINEDALE, WYOMING

This claim is located upon a placer deposit of valuable minerals.

This claim is named the Michael # 18

## Placer Mining Claim.

Located this 26th day of December, 19 80.

## NAMES OF LOCATORS

<u>Lloyd B. Lyon</u>	<u>Carl D. Powers</u>
<u>Alta G. Lyon</u>	<u>Elsie Powers</u>
<u>Ivan Carlson</u>	<u>Burt Taylor</u>
<u>Fred Jones</u>	<u>Carolyn Boudreaux</u>

STATE OF UTAH, )  
 ) SS.  
SALT LAKE CITY. )

ON THIS 12th day of January, 1981, personally appeared before me LLOYD B. and ALTA G. LYON and signed the above Notice of Location.

IN WITNESS WHEREOF, I have hereunto set my hand and affixed my seal the day and the year here above written.

(SEAL)

My commission expires: 8/8/83

Raylene Glover  
NOTARY PUBLIC



# NOTICE OF LOCATION OF PLACER CLAIM

NOTICE IS HEREBY GIVEN, that the undersigned located and now claim the following described placer mining ground, containing 160 acres, more or less, situated in Gros Ventre Mining District, Sublette County, State of Wyoming and being more particularly described and marked on the ground as follows:\*

Placer Claim 160 acres comprising 1/4 of Section 27 SE 1/4 Range 111 West  
Township 39 North South of Tosi Creek on a tributary of Rock  
Creek on Elk Ridge and west of Klondike Creek.

~~183530~~  
183531

RECORDED <u>March 2</u>	1981 <u>4:00P</u> M
IN BOOK <u>30A LN</u>	PAGE <u>324</u>
FEES \$ <u>4.00</u>	<u>Paul J. Zisk</u> COUNTY CLERK
SUBLETTE COUNTY, PINEDALE, WYOMING	

This claim is located upon a placer deposit of valuable minerals.

This claim is named the Michael # 19

## Placer Mining Claim.

Located this 26th day of December, 19 80.

## NAMES OF LOCATORS

<u>Lloyd B. Lyon</u> <i>Lloyd B. Lyon</i>	<u>Carl D. Powers</u>
<u>Alta G. Lyon</u> <i>Alta G. Lyon</i>	<u>Elsie Powers</u>
<u>Ivan Carlson</u>	<u>Burt Taylor</u>
<u>Fred Jones</u>	<u>Carolyn Boudreaux</u>

STATE OF UTAH, )  
                          ) SS.  
SALT LAKE CITY. )

ON THIS 12th day of January, 1981, personally appeared before me LLOYD B. and ALTA G. LYON and signed the above Notice of Location.

IN WITNESS WHEREOF, I have hereunto set my hand and affixed my seal the day and the year here above written.

(SEAL)

My commission expires: 8/8/83

*Rylee Glover*  
NOTARY PUBLIC



# NOTICE OF LOCATION OF PLACER CLAIM

NOTICE IS HEREBY GIVEN, that the undersigned located and now claim the following described placer mining ground, containing 160 acres, more or less, situated in Gros Ventre Mining District, Sublette County, State of Wyoming and being more particularly described and marked on the ground as follows:\*

Placer Claim 160 acres comprising 1/4 of Section 27 SW 1/4 Range 111 West  
Township 39 North South of Tosi Creek on a tributary of Rock  
Creek on Elk Ridge and West of Klondike Creek.

~~183531~~

183532

RECORDED March 2 1981 4:00 P M  
IN BOOK 30A 277 PAGE 325  
FEES \$ 4.00 Raylene H. Hovner COUNTY CLERK  
SUBLETTE COUNTY, PINEDALE, WYOMING

This claim is located upon a placer deposit of valuable minerals.

This claim is named the Michael # 20

Placer Mining Claim.

Located this 26th day of December, 19 80.

## NAMES OF LOCATORS

<u>Lloyd B. Lyon</u> <u>Lloyd B. Lyon</u>	<u>Carl D. Powers</u>
<u>Alta G. Lyon</u> <u>Alta G. Lyon</u>	<u>Elsie Powers</u>
<u>Ivan Carlson</u>	<u>Burt Taylor</u>
<u>Fred Jones</u>	<u>Carolyn Boudreaux</u>

STATE OF UTAH, )  
 ) SS.  
SALT LAKE CITY. )

ON THIS 12th day of January, 1981, personally appeared before me LLOYD B. and ALTA G. LYON and signed the above Notice of Location.

IN WITNESS WHEREOF, I have hereunto set my hand and affixed my seal the day and the year here above written.

(SEAL)

My commission expires: 8/8/83

Raylene H. Hovner  
NOTARY PUBLIC




# NOTICE OF LOCATION OF PLACER CLAIM

NOTICE IS HEREBY GIVEN, that the undersigned located and now claim the following described placer mining ground, containing 160 acres, more or less, situated in Gros Ventre Mining District, Sublette County, State of Wyoming and being more particularly described and marked on the ground as follows:\*

Placer Claim 160 acres comprising 1/4 of Section 26 NW 1/4 Range 11 West  
Township 39 North East of Elk Ridge and South of Tosi Creek and  
North of Lime Creek and West of Klondike Creek on a tributary  
of Rock Creek.

~~183532~~

183533



This claim is located upon a placer deposit of valuable minerals.

This claim is named the Jophiel # 1

## Placer Mining Claim.

Located this 26th day of December, 19 80.

## NAMES OF LOCATORS

<u>Lloyd B. Lyon</u>	<u>Carl D. Powers</u>
<u>Alta G. Lyon</u>	<u>Elsie Powers</u>
<u>Ivan Carlson</u>	<u>Burt Taylor</u>
<u>Fred Jones</u>	<u>Carolyn Boudreaux</u>

STATE OF UTAH, )  
                          ) SS.  
SAINT LAKE CITY. )

ON THIS 12th day of January, 1981, personally appeared before me LLOYD B. and ALTA G. LYON and signed the above Notice of Location.

IN WITNESS WHEREOF, I have hereunto set my hand and affixed my seal the day and the year here above written.

My commission expires: 8/8/83

Raylene H. Hara  
NOTARY PUBLIC



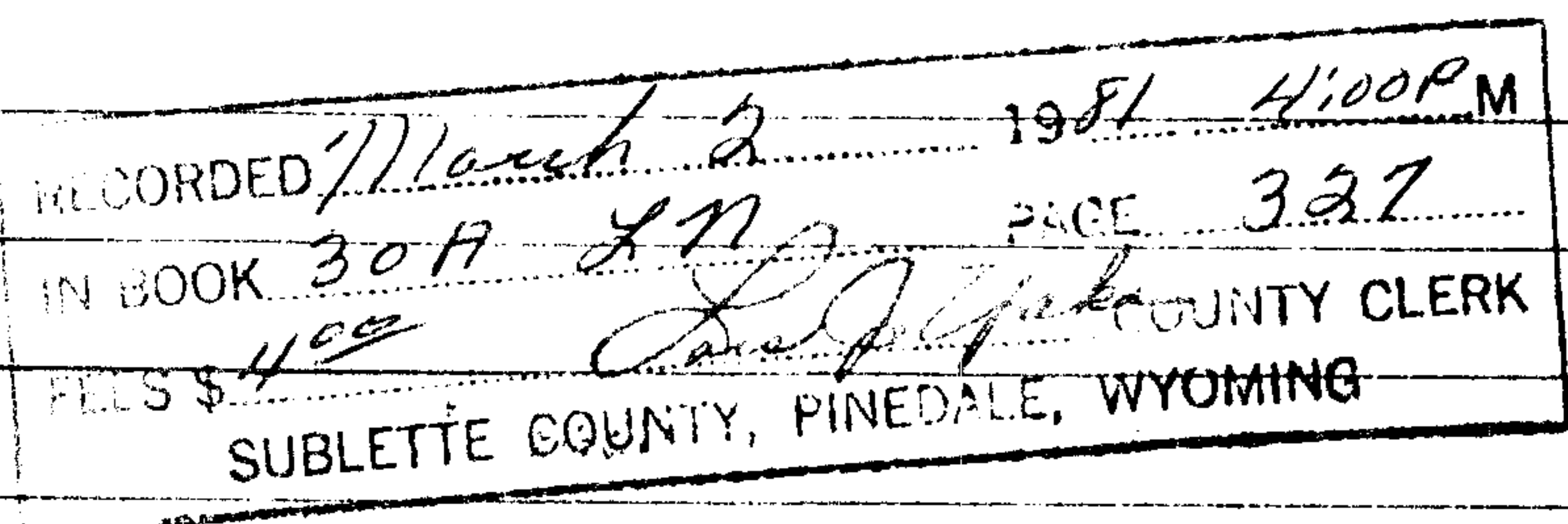
# NOTICE OF LOCATION OF PLACER CLAIM

NOTICE IS HEREBY GIVEN, that the undersigned located and now claim the following described placer mining ground, containing 160 acres, more or less, situated in Gros Ventre Mining District, Sublette County, State of Wyoming and being more particularly described and marked on the ground as follows:

Placer Claim 160 acres comprising  $\frac{1}{4}$  of Section 26 NE  $\frac{1}{4}$  Range 111 West Township 39 North East of Elk Ridge and South of Tosi Creek and North of Lime Creek and West of Klondike Creek on a tributary of Rock Creek.

183533

183534



This claim is located upon a placer deposit of valuable minerals.

This claim is named the Jophiel # 2

## Placer Mining Claim.

Located this 26th day of December, 19 80.

## NAMES OF LOCATORS

Lloyd B. Lyon <i>Lloyd B. Lyon</i>	Carl D. Powers
Alta G. Lyon <i>Alta G. Lyon</i>	Elsie Powers
Ivan Carlson	Burt Taylor
Fred Jones	Carolyn Boudreaux

STATE OF UTAH, )  
) SS.  
SALT LAKE CITY. )

ON THIS 12th day of January, 1981, personally appeared before me LLOYD B. and ALTA G. LYON and signed the above Notice of Location.

IN WITNESS WHEREOF, I have hereunto set my hand and affixed my seal the day and the year here above written.

(SEAL)

My commission expires: 8/8/83

*Raylene Glover*  
NOTARY PUBLIC



# NOTICE OF LOCATION OF PLACER CLAIM

NOTICE IS HEREBY GIVEN, that the undersigned located and now claim the following described placer mining ground, containing 160 acres, more or less, situated in Gros Ventre Mining District, Sublette County, State of Wyoming and being more particularly described and marked on the ground as follows:\*

Placer Claim 160 acres comprising  $\frac{1}{4}$  of Section 26 SE  $\frac{1}{4}$  Range 111 West Township 39 North East of Elk Ridge and South of Tosi Creek and North of Lime Creek and West of Klondike Creek on a tributary of Rock Creek.

~~183534~~  
183535

RECORDED March 2 1981 4:00 PM  
IN BOOK 30 A L.M. PAGE 328  
FELS \$ 4.00 Carolyn Boudreaux COUNTY CLERK  
SUBLETTE COUNTY, PINEDALE, WYOMING

This claim is located upon a placer deposit of valuable minerals.

This claim is named the Jophiel # 3

Placer Mining Claim.

Located this 26th day of December, 19 80.

## NAMES OF LOCATORS

Lloyd B. Lyon

Carl D. Powers

Alta G. Lyon

Elsie Powers

Ivan Carlson

Burt Taylor

Fred Jones

Carolyn Boudreaux

STATE OF UTAH, )  
 ) SS.  
SALT LAKE CITY. )

ON THIS 12th day of January, 1981, personally appeared before me LLOYD B. and ALTA G. LYON and signed the above Notice of Location.

IN WITNESS WHEREOF, I have hereunto set my hand and affixed my seal the day and the year here above written.

(SEAL)

My commission expires: 8/8/83

Carolyn Boudreaux  
NOTARY PUBLIC



# NOTICE OF LOCATION OF PLACER CLAIM

NOTICE IS HEREBY GIVEN, that the undersigned located and now claim the following described placer mining ground, containing 160 acres, more or less, situated in Gros Ventre Mining District, Sublette County, State of Wyoming and being more particularly described and marked on the ground as follows:

Placer Claim 160 acres comprising  $\frac{1}{4}$  of Section 26 SW  $\frac{1}{4}$  Range 111 West

Township 39 North East of Elk Ridge and South of Tosi Creek and

North of Lime Creek and West of Klondike Creek on a tributary of Rock Creek.

~~183535~~

183536

RECORDED March 2 1981 11:00 P M  
IN BOOK 30 A 27 PAGE 329  
FEE \$4.00 Sublette County Clerk  
SUBLETTE COUNTY, PINEDALE, WYOMING

This claim is located upon a placer deposit of valuable minerals.

This claim is named the Jophiel # 4

## Placer Mining Claim.

Located this 26th day of December, 19 80.

## NAMES OF LOCATORS

Lloyd B. Lyon Lloyd B. Lyon

Carl D. Powers

Alta G. Lyon Alta G. Lyon

Elsie Powers

Ivan Carlson

Burt Taylor

Fred Jones

Carolyn Boudreaux

STATE OF UTAH, )  
) SS.  
SALT LAKE CITY. )

ON THIS 12th day of January, 1981, personally appeared before me LLOYD B. and ALTA G. LYON and signed the above Notice of Location.

IN WITNESS WHEREOF, I have hereunto set my hand and affixed my seal the day and the year here above written.

(SEAL)

My commission expires: 8/8/83

Raylene L. Hovner  
NOTARY PUBLIC



# NOTICE OF LOCATION OF PLACER CLAIM

NOTICE IS HEREBY GIVEN, that the undersigned located and now claim the following described placer mining ground, containing 160 acres, more or less, situated in Gros Ventre Mining District, Sublette County, State of Wyoming and being more particularly described and marked on the ground as follows:\*

Placer Claim 160 acres comprising 1/4 of Section 25 NW 1/4 Range 111 West  
Township 39 North on a tributary of Tosi Creek North of Lime Creek  
West of Klondike Creek in the Bridger National Forest.

~~183536~~  
183537

RECORDED March 2 1981 4:00 P.M.  
INDEXED 30 A 8 A PAGE 330  
MISS 400  
COUNTY CLERK  
SUBLETTE COUNTY, PINEDALE, WYOMING

This claim is located upon a placer deposit of valuable minerals.

This claim is named the Jophiel # 5

## Placer Mining Claim.

Located this 26th day of December, 19 80.

## NAMES OF LOCATORS

<u>Lloyd B. Lyon</u>	<u>Carl D. Powers</u>
<u>Alta G. Lyon</u>	<u>Elsie Powers</u>
<u>Ivan Carlson</u>	<u>Burt Taylor</u>
<u>Fred Jones</u>	<u>Carolyn Boudreaux</u>

STATE OF UTAH, )  
 ) SS.  
SALT LAKE CITY. )

ON THIS 12th day of January, 1981, personally appeared before me LLOYD B. and ALTA G. LYON and signed the above Notice of Location.

IN WITNESS WHEREOF, I have hereunto set my hand and affixed my seal the day and the year here above written.

(SEAL)

My commission expires: 8/8/83

Raylene Glaver  
NOTARY PUBLIC



# NOTICE OF LOCATION OF PLACER CLAIM

NOTICE IS HEREBY GIVEN, that the undersigned located and now claim the following described placer mining ground, containing 160 acres, more or less, situated in Gros Ventre Mining District, Sublette County, State of Wyoming and being more particularly described and marked on the ground as follows:

Placer Claim 160 acres comprising 1/4 of Section 25 NE 1/4 Range 111 West  
Township 39 North on a tributary of Tosi Creek North of Lime Creek  
and West of Klondike Creek in the Bridger National Forest.

183537

183538

RECORDED March 2 1981 4:00 P.M.BOOK 329 LN PAGE 331FEE \$4.00 Notary Public COUNTY CLERK  
SUBLETTE COUNTY, PINEDALE, WYOMING

This claim is located upon a placer deposit of valuable minerals.

This claim is named the Jophiel # 6

Placer Mining Claim.

Located this 26th day of December, 1980.

## NAMES OF LOCATORS

Lloyd B. Lyon

Carl D. Powers

Alta G. Lyon

Elsie Powers

Ivan Carlson

Burt Taylor

Fred Jones

Carolyn Boudreaux

STATE OF UTAH, )  
) SS.  
SALT LAKE CITY. )

ON THIS 12th day of January, 1981, personally appeared before me LLOYD B. and ALTA G. LYON and signed the above Notice of Location.

IN WITNESS WHEREOF, I have hereunto set my hand and affixed my seal the day and the year here above written.

(SEAL)

My commission expires:

8/8/82

NOTARY PUBLIC



# NOTICE OF LOCATION OF PLACER CLAIM

NOTICE IS HEREBY GIVEN, that the undersigned located and now claim the following described placer mining ground, containing 160 acres, more or less, situated in Gros Ventre Mining District, Sublette County, State of Wyoming and being more particularly described and marked on the ground as follows:\*

Placer Claim 160 acres comprising 1/4 of Section 25 SE 1/4 Range 111 West

Township 39 North on a tributary of Tosi Creek North of Lime Creek

and West of Klondike Creek in the Bridger National Forest.

~~183538~~

183539

RECORDED March 2 1981 4:00 P M

BOOK 30A LN PAGE 332

\$ 4.00 COUNTY CLERK

SUBLETTE COUNTY, PINEDALE, WYOMING

This claim is located upon a placer deposit of valuable minerals.

This claim is named the Jophiel # 7

Placer Mining Claim.

Located this 26th day of December, 19 80.

## NAMES OF LOCATORS

Lloyd B. Lyon

Carl D. Powers

Alta G. Lyon

Elsie Powers

Ivan Carlson

Burt Taylor

Fred Jones

Carolyn Boudreaux

STATE OF UTAH, )

) SS.

SAIT LAKE CITY. )

ON THIS 12th day of January, 1981, personally appeared before me LLOYD B. and ALTA G. LYON and signed the above Notice of Location.

IN WITNESS WHEREOF, I have hereunto set my hand and affixed my seal the day and the year here above written.

(SEAL)

My commission expires: 8/8/83

Raylene Glover  
NOTARY PUBLIC



333

# NOTICE OF LOCATION OF PLACER CLAIM

NOTICE IS HEREBY GIVEN, that the undersigned located and now claim the following described placer mining ground, containing 160 acres, more or less, situated in Gros Ventre Mining District, Sublette County, State of Wyoming and being more particularly described and marked on the ground as follows:\*

Placer Claim 160 acres comprising 1/4 of Section 25 SW 1/4 Range 111 West  
Township 39 North on a tributary of Tosi Creek North of Lime Creek  
and West of Klondike Creek in the Bridger National Forest.

183539

183540

RECORDED <u>March 2</u> 19 <u>81</u> <u>4:00 P</u> M
IN BOOK <u>30 H 87</u> PAGE <u>333</u>
FEES \$ <u>4.00</u> <u>[Signature]</u> COUNTY CLERK
SUBLETTE COUNTY, PINEDALE, WYOMING

This claim is located upon a placer deposit of valuable minerals.

This claim is named the Jophiel # 8

Placer Mining Claim.

Located this 26th day of December, 19 80.

### NAMES OF LOCATORS

<u>Lloyd B. Lyon</u> <u>[Signature]</u>	<u>Carl D. Powers</u>
<u>Alta G. Lyon</u> <u>[Signature]</u>	<u>Elsie Powers</u>
<u>Ivan Carlson</u>	<u>Burt Taylor</u>
<u>Fred Jones</u>	<u>Carolyn Boudreaux</u>

STATE OF UTAH, )  
                          ) SS.  
SALT LAKE CITY. )

ON THIS 12th day of January, 1981, personally appeared before me LLOYD B. and ALTA G. LYON and signed the above Notice of Location.

IN WITNESS WHEREOF, I have hereunto set my hand and affixed my seal the day and the year here above written.

(SEAL)

My commission expires: 8/8/83

[Signature]  
NOTARY PUBLIC



# NOTICE OF LOCATION OF PLACER CLAIM

NOTICE IS HEREBY GIVEN, that the undersigned located and now claim the following described placer mining ground, containing 160 acres, more or less, situated in Gros Ventre Mining District, Sublette County, State of Wyoming and being more particularly described and marked on the ground as follows:\*

Placer Claim 160 acres comprising 1/4 of Section 36 NE 1/4 Range 111 West

Township 39 North on a tributary of Lime Creek South of Tosi Creek

East of Elk Ridge and 5 miles West of the Green River.

183540

183541

RECORDED March 2 1981 4:00 P M  
IN BOOK 30 17 8 11 PAGE 334  
FEES \$4.00 Sublette COUNTY CLERK  
SUBLETTE COUNTY, PINEDALE, WYOMING

This claim is located upon a placer deposit of valuable minerals.

This claim is named the Jophiel # 10

## Placer Mining Claim.

Located this 26th day of December, 19 80.

## NAMES OF LOCATORS

Lloyd B. Lyon

Carl D. Powers

Alta G. Lyon

Elsie Powers

Ivan Carlson

Burt Taylor

Fred Jones

Carolyn Boudreaux

STATE OF UTAH, )

) SS.

SALT LAKE CITY. )

ON THIS 12th day of January, 1981, personally appeared before me LLOYD B. and ALTA G. LYON and signed the above Notice of Location.

IN WITNESS WHEREOF, I have hereunto set my hand and affixed my seal the day and the year here above written.

(SEAL)

My commission expires: 8/8/83

Raylene Glover  
NOTARY PUBLIC



335

# NOTICE OF LOCATION OF PLACER CLAIM

NOTICE IS HEREBY GIVEN, that the undersigned located and now claim the following described placer mining ground, containing 160 acres, more or less, situated in Gros Ventre Mining District, Sublette County, State of Wyoming and being more particularly described and marked on the ground as follows:\*

Placer Claim 160 acres comprising ¼ of Section 36 SE ¼ Range 111 West  
Township 39 North on a tributary of Lime Creek South of Tosi Creek  
East of Elk Ridge and 3½ miles SW of Klondike Hill.

183542

RECORDED <u>March 2</u> 1981 <u>4:00 P M</u>
BOOK <u>30A</u> <u>See Map</u> PAGE <u>335</u>
FEE \$ <u>4.00</u> <u>David J. Jones</u> COUNTY CLERK
SUBLETTE COUNTY, PINEDALE WYOMING

This claim is located upon a placer deposit of valuable minerals.

This claim is named the Jophiel # 11

### Placer Mining Claim.

Located this 26th day of December, 1980.

### NAMES OF LOCATORS

Lloyd B. Lyon <u>Lloyd B. Lyon</u>	Carl D. Powers
Alta G. Lyon <u>Alta G. Lyon</u>	Elsie Powers
Ivan Carlson	Burt Taylor
Fred Jones	Carolyn Boudreaux

STATE OF UTAH,       )  
                              ) SS.  
SALT LAKE CITY.    )

ON THIS 12th day of January, 1981, personally appeared before me LLOYD B. and ALTA G. LYON and signed the above Notice of Location.

IN WITNESS WHEREOF, I have hereunto set my hand and affixed my seal the day and the year here above written.

(SEAL)

My commission expires: 8/8/83

Raylene Jones  
NOTARY PUBLIC



# NOTICE OF LOCATION OF PLACER CLAIM

NOTICE IS HEREBY GIVEN, that the undersigned located and now claim the following described placer mining ground, containing 160 acres, more or less, situated in Gros Ventre Mining District, Sublette County, State of Wyoming and being more particularly described and marked on the ground as follows:

Placer Claim 160 acres comprising 1/4 of Section 36 SW 1/4 Range 111 West  
Township 39 North on a tributary of Lime Creek South of Tosi Creek  
East of Elk Ridge and North of Rock Creek.

183543

183543

March 2 1981 4:00 P  
30 H & N PAGE 336  
400  
COUNTY CLERK  
SOUTHERN COUNTY, SALT LAKE COUNTY, UTAH

This claim is located upon a placer deposit of valuable minerals.

This claim is named the Jophiel # 12

Placer Mining Claim.

Located this 26th day of December, 19 80.

## NAMES OF LOCATORS

Lloyd B. Lyon

Carl D. Powers

Alta G. Lyon

Elsie Powers

Ivan Carlson

Burt Taylor

Fred Jones

Carolyn Boudreaux

STATE OF UTAH,

SS.

SALT LAKE CITY.

ON THIS 12th day of January, 1981, personally appeared before me LLOYD B. Lyon and ALTA G. LYON and signed the above Notice of Location.

IN WITNESS WHEREOF, I have hereunto set my hand and affixed my seal the day and the year here above written.

(SEAL)

My commission expires: 8/8/83

NOTARY PUBLIC



# NOTICE OF LOCATION OF PLACER CLAIM

NOTICE IS HEREBY GIVEN, that the undersigned located and now claim the following described placer mining ground, containing 160 acres, more or less, situated in Gros Ventre Mining District, Sublette County, State of Wyoming and being more particularly described and marked on the ground as follows:\*

Placer Claim 160 acres comprising  $\frac{1}{4}$  of Section 35 NW  $\frac{1}{4}$  Range 111 West Township 39 North on a tributary of Lime Creek East of Elk Ridge and North of Rock Creek and South of Tosi Creek.

183543

183544

RECORDED March 2 1981 4:00 P M  
IN BOOK 307 217 PAGE 337  
FEES \$ 4.00 Carol J. Lusk COUNTY CLERK  
SUBLETTE COUNTY, PINEDALE, WYOMING

This claim is located upon a placer deposit of valuable minerals.

This claim is named the Jophiel # 13

Placer Mining Claim.

Located this 26th day of December, 19 80.

## NAMES OF LOCATORS

Lloyd B. Lyon Lloyd B. Lyon

Carl D. Powers

Alta G. Lyon Alta G. Lyon

Elsie Powers

Ivan Carlson

Burt Taylor

Fred Jones

Carolyn Boudreaux

STATE OF UTAH, )  
) SS.  
SALT LAKE CITY. )

ON THIS 12th day of January, 1981, personally appeared before me LLOYD B. and ALTA G. LYON and signed the above Notice of Location.

IN WITNESS WHEREOF, I have hereunto set my hand and affixed my seal the day and the year here above written.

(SEAL)

My commission expires: 8/8/83

Raylene Glover  
NOTARY PUBLIC



# NOTICE OF LOCATION OF PLACER CLAIM

NOTICE IS HEREBY GIVEN, that the undersigned located and now claim the following described placer mining ground, containing 160 acres, more or less, situated in Gros Ventre Mining District, Sublette County, State of Wyoming and being more particularly described and marked on the ground as follows:\*

Placer Claim 160 acres comprising 1/4 of Section 35 NE 1/4 Range 111 West  
Township 39 North on a tributary of Lime Creek East of Elk Ridge  
and North of Rock Creek and South of Tosi Creek.

183544

183545

RECORDED March 2 1981 4:00 P M  
IN BOOK 327 & 10 PAGE 338  
FEES \$4.00 Chas. J. Hake COUNTY CLERK  
SUBLETTE COUNTY, PINEDALE, WYOMING

This claim is located upon a placer deposit of valuable minerals.

This claim is named the Jophiel # 14

## Placer Mining Claim.

Located this 26th day of December, 19 80.

## NAMES OF LOCATORS

Lloyd B. Lyon

Carl D. Powers

Alta G. Lyon

Elsie Powers

Ivan Carlson

Burt Taylor

Fred Jones

Carolyn Boudreaux

STATE OF UTAH, )  
 ) SS.  
SAINT LAKE CITY. )

ON THIS 12th day of January, 1981, personally appeared before me LLOYD B. and ALTA G. LYON and signed the above Notice of Location.

IN WITNESS WHEREOF, I have hereunto set my hand and affixed my seal the day and the year here above written.

(SEAL)

My commission expires: 8/8/83

Raylene H. Hays  
NOTARY PUBLIC



# NOTICE OF LOCATION OF PLACER CLAIM

NOTICE IS HEREBY GIVEN, that the undersigned located and now claim the following described placer mining ground, containing 160 acres, more or less, situated in Gros Ventre Mining District, Sublette County, State of Wyoming and being more particularly described and marked on the ground as follows:\*

Placer Claim 160 acres comprising 1/4 of Section 35 SE 1/4 Range 11 West

Township 39 North on a tributary of Lime Creek East of Elk Ridge  
and North of Rock Creek and South of Tosi Creek.

183545

183546

RECORDED March 2 1981 4:00 PM  
IN BOOK 30A 2M PAGE 339  
FEE \$ 4.00 Carolyn Boudreaux COUNTY CLERK  
SUBLETTE COUNTY, WYOMING

This claim is located upon a placer deposit of valuable minerals.

This claim is named the Jophiel # 15

## Placer Mining Claim.

Located this 26th day of December, 1980.

## NAMES OF LOCATORS

<u>Lloyd B. Lyon</u> <i>Lloyd B. Lyon</i>	<u>Carl D. Powers</u>
<u>Alta G. Lyon</u> <i>Alta G. Lyon</i>	<u>Elsie Powers</u>
<u>Ivan Carlson</u>	<u>Burt Taylor</u>
<u>Fred Jones</u>	<u>Carolyn Boudreaux</u>

STATE OF UTAH, )  
) SS.  
SALT LAKE CITY. )

ON THIS 12th day of January, 1981, personally appeared before me LLOYD B. and ALTA G. LYON and signed the above Notice of Location.

IN WITNESS WHEREOF, I have hereunto set my hand and affixed my seal the day and the year here above written.

(SEAL)

My commission expires: 8/8/83

*Raylene Moore*  
NOTARY PUBLIC



# NOTICE OF LOCATION OF PLACER CLAIM

NOTICE IS HEREBY GIVEN, that the undersigned located and now claim the following described placer mining ground, containing 160 acres, more or less, situated in Gros Ventre Mining District, Sublette County, State of Wyoming and being more particularly described and marked on the ground as follows:

Placer Claim 160 acres comprising 1/4 of Section 35 SW 1/4 Range 111 West

Township 39 North on a tributary of Lime Creek East of Elk Ridge

and North of Rock Creek and South of Tosi Creek.

183546

183547

RECORDED <u>March 2</u> 19 <u>81</u> <u>4:00 P.M.</u>
IN BOOK <u>308 &amp; 11</u> PAGE <u>340</u>
FEES \$ <u>4.00</u> COUNTY CLERK
SUBLETTE COUNTY, PINEDALE, WYOMING

This claim is located upon a placer deposit of valuable minerals.

This claim is named the Jophiel # 16

## Placer Mining Claim.

Located this 26th day of December, 19 80.

## NAMES OF LOCATORS

Lloyd B. Lyon <u>Lloyd B. Lyon</u>	Carl D. Powers
Alta G. Lyon <u>Alta G. Lyon</u>	Elsie Powers
Ivan Carlson	Burt Taylor
Fred Jones	Carolyn Boudreaux

STATE OF UTAH, )  
                          ) SS.  
SALT LAKE CITY. )

ON THIS 12th day of January, 1981, personally appeared before me LLOYD B. and ALTA G. LYON and signed the above Notice of Location.

IN WITNESS WHEREOF, I have hereunto set my hand and affixed my seal the day and the year here above written.

(SEAL)

My commission expires: 8/8/83

Raylene M. Mower  
NOTARY PUBLIC



341

# NOTICE OF LOCATION OF PLACER CLAIM

NOTICE IS HEREBY GIVEN, that the undersigned located and now claim the following described placer mining ground, containing 160 acres, more or less, situated in Gros Ventre Mining District, Sublette County, State of Wyoming and being more particularly described and marked on the ground as follows:\*

Placer Claim 160 acres comprising 1/4 of Section 34 NW 1/4 Range 111 West

Township 39 North on Elk Ridge NE of Rock Creek NE of the Gros  
Ventre Range and East of Tosi Creek Basin.

~~183547~~

183548

RECORDED <u>March 3</u> 19 <u>81</u> <u>4:00 P</u> M
IN BOOK <u>30A LN</u> PAGE <u>341</u>
FEES \$ <u>4.00</u> COUNTY CLERK
SUBLETTE COUNTY, PINELAKE, WYOMING

This claim is located upon a placer deposit of valuable minerals.

This claim is named the Jophiel # 17

### Placer Mining Claim.

Located this 26th day of December, 19 80.

### NAMES OF LOCATORS

Lloyd B. Lyon *Lloyd B. Lyon*

Carl D. Powers

Alta G. Lyon *Alta G. Lyon*

Elsie Powers

Ivan Carlson

Burt Taylor

Fred Jones

Carolyn Boudreaux

STATE OF UTAH, )

) SS.

SAINT LAKE CITY. )

ON THIS 12th day of January, 1981, personally appeared before me LLOYD B. and ALTA G. LYON and signed the above Notice of Location.

IN WITNESS WHEREOF, I have hereunto set my hand and affixed my seal the day and the year here above written.

(SEAL)

My commission expires: 8/8/83

*Paulene Glover*  
NOTARY PUBLIC



# NOTICE OF LOCATION OF PLACER CLAIM

NOTICE IS HEREBY GIVEN, that the undersigned located and now claim the following described placer mining ground, containing 160 acres, more or less, situated in Gros Ventre Mining District, Sublette County, State of Wyoming and being more particularly described and marked on the ground as follows:\*

Placer Claim 160 acres comprising  $\frac{1}{4}$  of Section 34 NE  $\frac{1}{4}$  Range 111 West Township 39 North on Elk Ridge NE of Rock Creek NE of the Gros Ventre Range and East of Tosi Creek Basin.

183548  
183549

2000 March 2 181 4:00 PM  
30R LN PAGE 342  
400  
COUNTY CLERK  
WYOMING

This claim is located upon a placer deposit of valuable minerals.

This claim is named the Jophiel # 18

## Placer Mining Claim.

Located this 26th day of December, 19 80.

## NAMES OF LOCATORS

Lloyd B. Lyon

Carl D. Powers

Alta G. Lyon

Elsie Powers

Ivan Carlson

Burt Taylor

Fred Jones

Carolyn Boudreaux

STATE OF UTAH, )  
 ) SS.  
SAINT LAKE CITY. )

ON THIS 12th day of January, 1981, personally appeared before me LLOYD B. and ALTA G. LYON and signed the above Notice of Location.

IN WITNESS WHEREOF, I have hereunto set my hand and affixed my seal the day and the year here above written.

(SEAL)

My commission expires: 8/8/83

Paulene Glover  
NOTARY PUBLIC



# NOTICE OF LOCATION OF PLACER CLAIM

NOTICE IS HEREBY GIVEN, that the undersigned located and now claim the following described placer mining ground, containing 160 acres, more or less, situated in Gros Ventre Mining District, Sublette County, State of Wyoming and being more particularly described and marked on the ground as follows:

Placer Claim 160 acres comprising  $\frac{1}{4}$  of Section 34 SE  $\frac{1}{4}$  Range 111 West

Township 39 North on Elk Ridge NE of Rock Creek NE of the Gros

Ventre Range and East of Tosi Creek Basin.

183560  
183548

RECORDED March 2 1981 4:00 P.  
BOOK 307 & 77 PAGE 348  
FEE \$ 4.00  
COUNTY CLERK  
SUBLETTE COUNTY, PINELAKE, WYOMING

This claim is located upon a placer deposit of valuable minerals.

This claim is named the Jophiel # 19

Placer Mining Claim.

Located this 26th day of December, 19 80.

## NAMES OF LOCATORS

Lloyd B. Lyon

Carl D. Powers

Alta G. Lyon

Elsie Powers

Ivan Carlson

Burt Taylor

Fred Jones

Carolyn Boudreaux

STATE OF UTAH, )  
) SS.  
SAINT LAKE CITY. )

ON THIS 12th day of January, 1981, personally appeared before me LLOYD B. and ALTA G. LYON and signed the above Notice of Location.

IN WITNESS WHEREOF, I have hereunto set my hand and affixed my seal the day and the year here above written.

My commission expires: 8/8/83

NOTARY PUBLIC



# NOTICE OF LOCATION OF PLACER CLAIM

NOTICE IS HEREBY GIVEN, that the undersigned located and now claim the following described placer mining ground, containing 160 acres, more or less, situated in Gros Ventre Mining District, Sublette County, State of Wyoming and being more particularly described and marked on the ground as follows:\*

Placer Claim 160 acres comprising  $\frac{1}{4}$  of Section 34 SW  $\frac{1}{4}$  Range 111 West Township 39 North on Elk Ridge NE of Rock Creek NE of the Gros Ventre Range and East of Tosi Creek Basin.

183550

March 2 1981 4:00 P.  
30A LN 344  
400  
COUNTY CLERK  
SALT LAKE COUNTY, UTAH

This claim is located upon a placer deposit of valuable minerals.

This claim is named the Jophiel # 20

## Placer Mining Claim.

Located this 26th day of December, 19 80.

## NAMES OF LOCATORS

Lloyd B. Lyon *Lloyd B. Lyon*

Carl D. Powers

Alta G. Lyon *Alta G. Lyon*

Elsie Powers

Ivan Carlson

Burt Taylor

Fred Jones

Carolyn Boudreaux

STATE OF UTAH, )  
 ) SS.  
SALT LAKE CITY. )

ON THIS 12th day of January, 1981, personally appeared before me LLOYD B. and ALTA G. LYON and signed the above Notice of Location.

IN WITNESS WHEREOF, I have hereunto set my hand and affixed my seal the day and the year here above written.

(SEAL)

My commission expires: 8/8/83

*Raylene Glover*  
NOTARY PUBLIC



345

# NOTICE OF LOCATION OF PLACER CLAIM

NOTICE IS HEREBY GIVEN, that the undersigned located and now claim the following described placer mining ground, containing 160 acres, more or less, situated in Gros Ventre Mining District, Sublette County, State of Wyoming and being more particularly described and marked on the ground as follows:\*

Placer Claim 160 acres comprising  $\frac{1}{4}$  of Section 33 NW  $\frac{1}{4}$  Range 11 West Township 39 North on Rock Creek West of Elk Ridge an extension of the Tosi Creek Basin and NE of the Gros Ventre Range.

183551

RECORDED	<u>March 2</u>	1981	<u>4:00 P</u> M
IN BOOK	<u>30 A</u>	<u>8 M</u>	PAGE <u>345</u>
FEES \$	<u>4.00</u>	COUNTY CLERK	
SUBLETTE COUNTY, PINEDALE, WYOMING			

This claim is located upon a placer deposit of valuable minerals.

This claim is named the Chamuel # 1

## Placer Mining Claim.

Located this 26th day of December, 19 80.

## NAMES OF LOCATORS

<u>Lloyd B. Lyon</u>	<u>Carl D. Powers</u>
<u>Alta G. Lyon</u>	<u>Elsie Powers</u>
<u>Ivan Carlson</u>	<u>Burt Taylor</u>
<u>Fred Jones</u>	<u>Carolyn Boudreaux</u>

STATE OF UTAH, )  
                          ) SS.  
SAINT LAKE CITY. )

ON THIS 12th day of January, 1981, personally appeared before me LLOYD B. and ALTA G. LYON and signed the above Notice of Location.

IN WITNESS WHEREOF, I have hereunto set my hand and affixed my seal the day and the year here above written.

(SEAL)

My commission expires: 8/8/83

Raylene Glover  
NOTARY PUBLIC




# NOTICE OF LOCATION OF PLACER CLAIM

NOTICE IS HEREBY GIVEN, that the undersigned located and now claim the following described placer mining ground, containing 160 acres, more or less, situated in Gros Ventre Mining District, Sublette County, State of Wyoming and being more particularly described and marked on the ground as follows:

Placer Claim 160 acres comprising 1/4 of Section 33 NE 1/4 Range 111 West  
Township 39 North on Rock Creek West of Elk Ridge an extension  
of the Tosi Creek Basin and NE of the Gros Ventre Range.

183552



This claim is located upon a placer deposit of valuable minerals.

This claim is named the Chamuel # 2

Placer Mining Claim.

Located this 26th day of December, 19 80.

## NAMES OF LOCATORS

Lloyd B. Lyon <u>Lloyd B. Lyon</u>	Carl D. Powers
Alta G. Lyon <u>Alta G. Lyon</u>	Elsie Powers
Ivan Carlson	Burt Taylor
Fred Jones	Carolyn Boudreaux

STATE OF UTAH, )  
 ) SS.  
SALT LAKE CITY. )

ON THIS 12th day of January, 1981, personally appeared before me LLOYD B. and ALTA G. LYON and signed the above Notice of Location.

IN WITNESS WHEREOF, I have hereunto set my hand and affixed my seal the day and the year here above written.

(SEAL)

My commission expires: 8/8/83

Keyline Slava  
NOTARY PUBLIC



347

# NOTICE OF LOCATION OF PLACER CLAIM

NOTICE IS HEREBY GIVEN, that the undersigned located and now claim the following described placer mining ground, containing 160 acres, more or less, situated in Gros Ventre Mining District, Sublette County, State of Wyoming and being more particularly described and marked on the ground as follows:\*

Placer Claim 160 acres comprising 1/4 of Section 33 SE 1/4 Range 111 West

Township 39 North on Rock Creek West of Elk Ridge an extension

of the Tosi Creek Basin and NE of the Gros Ventre Range.

183557

RECORDED <u>March 2</u> 19 <u>81</u> <u>4:00 P</u> M	
IN BOOK <u>30 A</u> <u>87</u>	PAGE <u>347</u>
FEES \$ <u>4.00</u>	COUNTY CLERK
SUBLETTE COUNTY, PINEDALE, WYOMING	

This claim is located upon a placer deposit of valuable minerals.

This claim is named the Chamuel # 3

Placer Mining Claim.

Located this 26th day of December, 1980.

### NAMES OF LOCATORS

Lloyd B. Lyon <u>Lloyd B. Lyon</u>	Carl D. Powers
Alta G. Lyon <u>Alta G. Lyon</u>	Elsie Powers
Ivan Carlson	Burt Taylor
Fred Jones	Carolyn Boudreaux

STATE OF UTAH,       )  
                              ) SS.  
SALT LAKE CITY.     )

ON THIS 12th day of January, 1981, personally appeared before me LLOYD B. and ALTA G. LYON and signed the above Notice of Location.

IN WITNESS WHEREOF, I have hereunto set my hand and affixed my seal the day and the year here above written.

(SEAL)

My commission expires: 8/8/83

Raylene H. Haver  
NOTARY PUBLIC



# NOTICE OF LOCATION OF PLACER CLAIM

NOTICE IS HEREBY GIVEN, that the undersigned located and now claim the following described placer mining ground, containing 160 acres, more or less, situated in Gros Ventre Mining District, Sublette County, State of Wyoming and being more particularly described and marked on the ground as follows:\*

Placer Claim 160 acres comprising 1/4 of Section 33 SW 1/4 Range 111 West

Township 39 North on Rock Creek West of Elk Ridge an extension

of the Tosi Creek Basin and NE of the Gros Ventre Range.

183555

RECORDED March 2 1981 4:00 P M  
IN BOOK 30A 211 PAGE 348  
FEES \$ 4.00 COUNTY CLERK  
SUBLETTE COUNTY, PINEDALE, WYOMING

This claim is located upon a placer deposit of valuable minerals.

This claim is named the Chamuel # 4

## Placer Mining Claim.

Located this 26th day of December, 19 80.

## NAMES OF LOCATORS

Lloyd B. Lyon

Carl D. Powers

Alta G. Lyon

Elsie Powers

Ivan Carlson

Burt Taylor

Fred Jones

Carolyn Boudreaux

STATE OF UTAH, )  
 ) SS.  
SAIT LAKE CITY. )

ON THIS 12th day of January, 1981, personally appeared before me LLOYD B. and ALTA G. LYON and signed the above Notice of Location.

IN WITNESS WHEREOF, I have hereunto set my hand and affixed my seal the day and the year here above written.

(SEAL)

My commission expires: 8/8/83

Raylene Glover  
NOTARY PUBLIC



# NOTICE OF LOCATION OF PLACER CLAIM

NOTICE IS HEREBY GIVEN, that the undersigned located and now claim the following described placer mining ground, containing 160 acres, more or less, situated in Gros Ventre Mining District, Sublette County, State of Wyoming and being more particularly described and marked on the ground as follows:

Placer Claim 160 acres comprising 1/4 of Section 32 NW 1/4 Range 111 West  
Township 39 North on Rock Creek West of Elk Ridge and on a tributary  
of Tosi Creek in the Tosi Creek Basin NE of the Gros Ventre Range.

18355\$

RECORDED March 2 1981 4:00 P.M.  
BOOK 309 LN PAGE 349  
FEES \$ 4.00 COUNTY CLERK  
SUBLETTE COUNTY, PINEDALE, WYOMING

This claim is located upon a placer deposit of valuable minerals.

This claim is named the Chamuel # 5

Placer Mining Claim.

Located this 26th day of December, 19 80.

## NAMES OF LOCATORS

<u>Lloyd B. Lyon</u>	<u>Carl D. Powers</u>
<u>Alta G. Lyon</u>	<u>Elsie Powers</u>
<u>Ivan Carlson</u>	<u>Burt Taylor</u>
<u>Fred Jones</u>	<u>Carolyn Boudreaux</u>

STATE OF UTAH, )  
 ) SS.  
SALT LAKE CITY. )

ON THIS 12th day of January, 1981, personally appeared before me LLOYD B. and ALTA G. LYON and signed the above Notice of Location.

IN WITNESS WHEREOF, I have hereunto set my hand and affixed my seal the day and the year here above written.

(SEAL)

My commission expires: 8/8/83

Raylene Slaves  
NOTARY PUBLIC



# NOTICE OF LOCATION OF PLACER CLAIM

NOTICE IS HEREBY GIVEN, that the undersigned located and now claim the following described placer mining ground, containing 160 acres, more or less, situated in Gros Ventre Mining District, Sublette County, State of Wyoming and being more particularly described and marked on the ground as follows:

Placer Claim 160 acres comprising 1/4 of Section 32 NE 1/4 Range 111 West  
Township 39 North on Rock Creek West of Elk Ridge and on a tributary  
of Tosi Creek in the Tosi Creek Basin NE of the Gros Ventre Range.

~~183556~~

183557

RECORDED <u>March 2</u> 1981 <u>4:00 P.M.</u>
IN BOOK <u>30A LN</u> PAGE <u>350</u>
FEES \$ <u>4.00</u> COUNTY CLERK
SUBLETTE COUNTY, PINEDALE, WYOMING

This claim is located upon a placer deposit of valuable minerals.

This claim is named the Chamuel # 6

## Placer Mining Claim.

Located this 26th day of December, 19 80.

## NAMES OF LOCATORS

<u>Lloyd B. Lyon</u> <i>Lloyd B. Lyon</i>	<u>Carl D. Powers</u>
<u>Alta G. Lyon</u> <i>Alta G. Lyon</i>	<u>Elsie Powers</u>
<u>Ivan Carlson</u>	<u>Burt Taylor</u>
<u>Fred Jones</u>	<u>Carolyn Boudreaux</u>

STATE OF UTAH, )  
 ) SS.  
SALT LAKE CITY. )

ON THIS 12th day of January, 1981, personally appeared before me LLOYD B. and ALTA G. LYON and signed the above Notice of Location.

IN WITNESS WHEREOF, I have hereunto set my hand and affixed my seal the day and the year here above written.

(SEAL)

My commission expires: 8/8/83

*Raylene Stover*  
NOTARY PUBLIC



# NOTICE OF LOCATION OF PLACER CLAIM

NOTICE IS HEREBY GIVEN, that the undersigned located and now claim the following described placer mining ground, containing 160 acres, more or less, situated in Gros Ventre Mining District, Sublette County, State of Wyoming and being more particularly described and marked on the ground as follows:

Placer Claim 160 acres comprising  $\frac{1}{4}$  of Section 32 SE  $\frac{1}{4}$  Range 111 West Township 39 North on Rock Creek West of Elk Ridge and on a tributary of Tosi Creek in the Tosi Creek Basin NE of the Gros Ventre Range.

183557

183 538

RECORDED 7 March 2 19 81 4:00 P  
 IN BOOK 30 R 87 PAGE 351  
 FEES \$ 4.00 COUNTY CLERK  
 SUBLETTE COUNTY, PINEDALE, WYOMING

This claim is located upon a placer deposit of valuable minerals.

This claim is named the Chamuel # 7

## Placer Mining Claim.

Located this 26th day of December, 19 80.

## NAMES OF LOCATORS

Lloyd B. Lyon <u>Lloyd B. Lyon</u>	Carl D. Powers
Alta G. Lyon <u>Alta G. Lyon</u>	Elsie Powers
Ivan Carlson	Burt Taylor
Fred Jones	Carolyn Boudreaux

STATE OF UTAH, )  
 ) SS.  
 SALT LAKE CITY. )

ON THIS 12th day of January, 1981, personally appeared before me LLOYD B. and ALTA G. LYON and signed the above Notice of Location.

IN WITNESS WHEREOF, I have hereunto set my hand and affixed my seal the day and the year here above written.

(SEAL)

My commission expires: 8/8/83

Raylene M. Mower  
 NOTARY PUBLIC



# NOTICE OF LOCATION OF PLACER CLAIM

NOTICE IS HEREBY GIVEN, that the undersigned located and now claim the following described placer mining ground, containing 160 acres, more or less, situated in Gros Ventre Mining District, Sublette County, State of Wyoming and being more particularly described and marked on the ground as follows:

Placer Claim 160 acres comprising 1/4 of Section 32 SW 1/4 Range 111 West

Township 39 North on Rock Creek West of Elk Ridge and on a tributary of Tosi Creek in the Tosi Creek Basin NE of the Gros Ventre Range.

183558

183 659

RECORDED	<u>March 2</u>	<u>1981</u>	<u>4:00 P</u>	<u>M</u>
IN BOOK	<u>30 A 82</u>	PAGE	<u>352</u>	
FEES \$	<u>4.00</u>	COUNTY CLERK		
SUBLETTE COUNTY, PINELAKE, WYOMING				

This claim is located upon a placer deposit of valuable minerals.

This claim is named the Chamuel # 8

## Placer Mining Claim.

Located this 26th day of December, 19 80.

## NAMES OF LOCATORS

Lloyd B. Lyon

Carl D. Powers

Alta G. Lyon

Elsie Powers

Ivan Carlson

Burt Taylor

Fred Jones

Carolyn Boudreaux

STATE OF UTAH, )  
 ) SS.  
SALT LAKE CITY. )

ON THIS 12th day of January, 1981, personally appeared before me LLOYD B. and ALTA G. LYON and signed the above Notice of Location.

IN WITNESS WHEREOF, I have hereunto set my hand and affixed my seal the day and the year here above written.

(SEAL)

My commission expires:

8/8/83

Raylene Slaves  
NOTARY PUBLIC

352 + 353



354

# NOTICE OF LOCATION OF PLACER CLAIM

NOTICE IS HEREBY GIVEN, that the undersigned located and now claim the following described placer mining ground, containing 160 acres, more or less, situated in Gros Ventre Mining District, Sublette County, State of Wyoming and being more particularly described and marked on the ground as follows:\*

Placer Claim 160 acres comprising 1/4 of Section 31 NW 1/4 Range 111 West  
Township 39 North on Tosi Creek in the Tosi Creek Basin West of the  
Gros Ventre Range 2 1/2 miles SE of Eagle Peak and 1 1/2 miles North of  
the Tosi Peak Triangulation Station.

183559

183560

March 2 1981 4:00 PM	
BOOK 30A LN	PAGE 354
FEES \$ 4.00 <i>Laird York</i> COUNTY CLERK	
SUBLETTE COUNTY PINEDALE, WYOMING	

*My D M. Lawrence*

This claim is located upon a placer deposit of valuable minerals.

This claim is named the Chamuel # 9

### Placer Mining Claim.

Located this 26th day of December, 19 80.

### NAMES OF LOCATORS

<u>Lloyd B. Lyon</u> <i>Lloyd B. Lyon</i>	<u>Carl D. Powers</u>
<u>Alta G. Lyon</u> <i>Alta G. Lyon</i>	<u>Elsie Powers</u>
<u>Ivan Carlson</u>	<u>Burt Taylor</u>
<u>Fred Jones</u>	<u>Carolyn Boudreaux</u>

STATE OF UTAH, )  
                          ) SS.  
SALT LAKE CITY. )

ON THIS 12th day of January, 1981, personally appeared before me LLOYD B. and ALTA G. LYON and signed the above Notice of Location.

IN WITNESS WHEREOF, I have hereunto set my hand and affixed my seal the day and the year here above written.

(SEAL)

My commission expires: 8/8/83

*Raylene Glover*  
NOTARY PUBLIC



# NOTICE OF LOCATION OF PLACER CLAIM

NOTICE IS HEREBY GIVEN, that the undersigned located and now claim the following described placer mining ground, containing 160 acres, more or less, situated in Gros Ventre Mining District, Sublette County, State of Wyoming and being more particularly described and marked on the ground as follows:\*

Placer Claim 160 acres comprising ¼ of Section 31 NE ¼ Range 111 West

Township 39 North on Tosi Creek in the Tosi Creek Basin West of the  
Gros Ventre Range 2½ miles SE of Eagle Peak and 1½ miles North of  
the Tosi Peak Triangulation Station.

183560

RECORDED <u>March 2</u> 1981 4:00 P M
BOOK <u>30 A</u> RM <u>355</u>
FEES \$ <u>4.00</u> <u>Paul J. Baker</u> COUNTY CLERK
SUBLETTE COUNTY, PINEDALE, WYOMING

This claim is located upon a placer deposit of valuable minerals.

This claim is named the Chamuel # 10

## Placer Mining Claim.

Located this 26th day of December, 19 80.

## NAMES OF LOCATORS

<u>Lloyd B. Lyon</u> <u>Lloyd B. Lyon</u>	<u>Carl D. Powers</u>
<u>Alta G. Lyon</u> <u>Alta G. Lyon</u>	<u>Elsie Powers</u>
<u>Ivan Carlson</u>	<u>Burt Taylor</u>
<u>Fred Jones</u>	<u>Carolyn Boudreaux</u>

STATE OF UTAH, )  
                          ) SS.  
SALT LAKE CITY. )

ON THIS 12th day of January, 1981, personally appeared before me LLOYD B. and ALTA G. LYON and signed the above Notice of Location.

IN WITNESS WHEREOF, I have hereunto set my hand and affixed my seal the day and the year here above written.

(SEAL)

My commission expires: 8/8/83

Raylene Glover  
NOTARY PUBLIC



# NOTICE OF LOCATION OF PLACER CLAIM

NOTICE IS HEREBY GIVEN, that the undersigned located and now claim the following described placer mining ground, containing 160 acres, more or less, situated in Gros Ventre Mining District, Sublette County, State of Wyoming and being more particularly described and marked on the ground as follows:

Placer Claim 160 acres comprising  $\frac{1}{4}$  of Section 31 SE  $\frac{1}{4}$  Range 111 West

Township 39 North on Tosi Creek in the Tosi Creek Basin West of the Gros Ventre Range 3 miles SE of Eagle Peak and  $1\frac{1}{4}$  miles North of the Tosi Peak Triangulation Station.

183561

March 2 1981 4:00 P.M.  
30 A LBN  
FILE 356  
J. J. Zinke COUNTY CLERK  
SUBLETTE COUNTY, PINEDALE, WYOMING

This claim is located upon a placer deposit of valuable minerals.

This claim is named the Chamuel # 11

## Placer Mining Claim.

Located this 26th day of December, 19 80.

## NAMES OF LOCATORS

Lloyd B. Lyon

Carl D. Powers

Alta G. Lyon

Elsie Powers

Ivan Carlson

Burt Taylor

Fred Jones

Carolyn Boudreaux

STATE OF UTAH, )  
) SS.  
SALT LAKE CITY. )

ON THIS 12th day of January, 1981, personally appeared before me LLOYD B. and ALTA G. LYON and signed the above Notice of Location.

IN WITNESS WHEREOF, I have hereunto set my hand and affixed my seal the day and the year here above written.

(SEAL)

My commission expires: 8/8/83

Raylene Glover  
NOTARY PUBLIC



# NOTICE OF LOCATION OF PLACER CLAIM

NOTICE IS HEREBY GIVEN, that the undersigned located and now claim the following described placer mining ground, containing 160 acres, more or less, situated in Gros Ventre Mining District, Sublette County, State of Wyoming and being more particularly described and marked on the ground as follows:\*

Placer Claim 160 acres comprising 1/4 of Section 31 SW 1/4 Range 111 West

Township 39 North on Tosi Creek in the Tosi Creek Basin West of the  
Gros Ventre Range 2 1/4 miles SE of Eagle Peak and 1 mile North of  
the Tosi Peak Triangulation Station.

~~183562~~

183563

March 2 1981 4:00 P M  
BOOK 30A LN PAGE 357  
FEES \$ 4.00  
Lloyd B. Lyon  
COUNTY CLERK  
SUBLETTE COUNTY, FORT LARAMIE, WYOMING

This claim is located upon a placer deposit of valuable minerals.

This claim is named the Chamuel # 12

## Placer Mining Claim.

Located this 26th day of December, 19 80.

## NAMES OF LOCATORS

Lloyd B. Lyon

Carl D. Powers

Alta G. Lyon

Elsie Powers

Ivan Carlson

Burt Taylor

Fred Jones

Carolyn Boudreaux

STATE OF UTAH, )  
) SS.  
SALT LAKE CITY. )

ON THIS 12th day of January, 1981, personally appeared before me LLOYD B. and ALTA G. LYON and signed the above Notice of Location.

IN WITNESS WHEREOF, I have hereunto set my hand and affixed my seal the day and the year here above written.

(SEAL)

My commission expires: 8/8/83

Raylene Glover  
NOTARY PUBLIC



358

# NOTICE OF LOCATION OF PLACER CLAIM

NOTICE IS HEREBY GIVEN, that the undersigned located and now claim the following described placer mining ground, containing 160 acres, more or less, situated in Gros Ventre Mining District, Sublette County, State of Wyoming and being more particularly described and marked on the ground as follows:\*

Placer Claim 160 acres comprising 1/4 of Section 1 NW 1/4 Range 111 West  
Township 38 North on Lime Creek North of Elk Ridge 4 3/4 miles  
West of Green River 3 1/2 miles North of Whisky Rock Triangulation  
Station.

183563

183564

RECORDED <u>March 2</u> 19 <u>81</u> <u>4:00 P.M.</u>
IN BOOK <u>30A 27</u> PAGE <u>358</u>
FEES \$ <u>4.00</u>
<u>[Signature]</u> COUNTY CLERK SUBLETTE COUNTY, MINERAL, WYOMING

This claim is located upon a placer deposit of valuable minerals.

This claim is named the Chamuel # 13

**Placer Mining Claim.**

Located this 26th day of December, 19 80.

**NAMES OF LOCATORS**

<u>Lloyd B. Lyon</u> <u>[Signature]</u>	<u>Carl D. Powers</u>
<u>Alta G. Lyon</u> <u>[Signature]</u>	<u>Elsie Powers</u>
<u>Ivan Carlson</u>	<u>Burt Taylor</u>
<u>Fred Jones</u>	<u>Carolyn Boudreaux</u>

STATE OF UTAH, )  
                          ) SS.  
SALT LAKE CITY. )

ON THIS 12th day of January, 1981, personally appeared before me LLOYD B. and ALTA G. LYON and signed the above Notice of Location.

IN WITNESS WHEREOF, I have hereunto set my hand and affixed my seal the day and the year here above written.

(SEAL)

My commission expires: 8/8/83

[Signature]  
NOTARY PUBLIC



# NOTICE OF LOCATION OF PLACER CLAIM

NOTICE IS HEREBY GIVEN, that the undersigned located and now claim the following described placer mining ground, containing 160 acres, more or less, situated in Gros Ventre Mining District, Sublette County, State of Wyoming and being more particularly described and marked on the ground as follows:\*

Placer Claim 160 acres comprising  $\frac{1}{4}$  of Section 1 NE  $\frac{1}{4}$  Range 111 West

Township 38 North on Lime Creek North of Elk Ridge  $4\frac{1}{2}$  miles

West of Green River  $3\frac{1}{2}$  miles North of Whisky Rock Triangulation Station.

183564

183 565

March 2

1981 4:00 P.M.

30A 811

359

400

Sublette County Clerk  
Sublette County, Wyoming

This claim is located upon a placer deposit of valuable minerals.

This claim is named the Chamuel # 14

## Placer Mining Claim.

Located this 26th day of December, 1980.

## NAMES OF LOCATORS

Lloyd B. Lyon

Carl D. Powers

Alta G. Lyon

Elsie Powers

Ivan Carlson

Burt Taylor

Fred Jones

Carolyn Boudreaux

STATE OF UTAH, )  
 ) SS.  
SALT LAKE CITY. )

ON THIS 12th day of January, 1981, personally appeared before me LLOYD B. and ALTA G. LYON and signed the above Notice of Location.

IN WITNESS WHEREOF, I have hereunto set my hand and affixed my seal the day and the year here above written.

(SEAL)

My commission expires:

8/8/83

Notary Public



360

# NOTICE OF LOCATION OF PLACER CLAIM

NOTICE IS HEREBY GIVEN, that the undersigned located and now claim the following described placer mining ground, containing 160 acres, more or less, situated in Gros Ventre Mining District, Sublette County, State of Wyoming and being more particularly described and marked on the ground as follows:\*

Placer Claim 160 acres comprising  $\frac{1}{4}$  of Section 1 SE  $\frac{1}{4}$  Range 111 West Township 38 North on Lime Creek North of Elk Ridge  $4\frac{1}{2}$  miles West of Green River 3 miles North of Whisky Creek Triangulation Station.

183565

183566

RECORDED March 2 1981 4:00 P.M.  
BOOK 30A 877 PAGE 360  
FEES \$4.00  
COUNTY CLERK  
SUBLETTE COUNTY, PINEDALE, WYOMING

This claim is located upon a placer deposit of valuable minerals.  
This claim is named the Chamuel # 15

Placer Mining Claim.

Located this 26th day of December, 19 80.

NAMES OF LOCATORS

Lloyd B. Lyon <u>Lloyd B. Lyon</u>	Carl D. Powers
Alta G. Lyon <u>Alta G. Lyon</u>	Elsie Powers
Ivan Carlson	Burt Taylor
Fred Jones	Carolyn Boudreaux

STATE OF UTAH, )  
                          ) SS.  
SALT LAKE CITY. )

ON THIS 12th day of January, 1981, personally appeared before me LLOYD B. and ALTA G. LYON and signed the above Notice of Location.

IN WITNESS WHEREOF, I have hereunto set my hand and affixed my seal the day and the year here above written.

(SEAL)

My commission expires: 8/8/83

Andrew Glover  
NOTARY PUBLIC



# NOTICE OF LOCATION OF PLACER CLAIM

NOTICE IS HEREBY GIVEN, that the undersigned located and now claim the following described placer mining ground, containing 160 acres, more or less, situated in Gros Ventre Mining District, Sublette County, State of Wyoming and being more particularly described and marked on the ground as follows:

Placer Claim 160 acres comprising 1/4 of Section 1 SW 1/4 Range 11 West  
Township 38 North on Lime Creek North of Elk Ridge 4 3/4 miles  
West of Green River 3 miles North of Whisky Creek Triangulation  
Station.

183566

183567

FILED March 2 1981 4:00 P. M.  
BOOK 30A LN PAGE 361  
FEE \$4.00  
COUNTY CLERK  
SUBLETTE COUNTY, PINELAKE, WYOMING

This claim is located upon a placer deposit of valuable minerals.

This claim is named the Chamuel # 16

## Placer Mining Claim.

Located this 26th day of December, 1980.

## NAMES OF LOCATORS

<u>Lloyd B. Lyon</u>	<u>Carl D. Powers</u>
<u>Alta G. Lyon</u>	<u>Elsie Powers</u>
<u>Ivan Carlson</u>	<u>Burt Taylor</u>
<u>Fred Jones</u>	<u>Carolyn Boudreaux</u>

STATE OF UTAH, )  
 ) SS.  
SALT LAKE CITY. )

ON THIS 12th day of January, 1981, personally appeared before me LLOYD B. and ALTA G. LYON and signed the above Notice of Location.

IN WITNESS WHEREOF, I have hereunto set my hand and affixed my seal the day and the year here above written.

(SEAL)

My commission expires: 8/8/83

Raymond W. Hines  
NOTARY PUBLIC



# NOTICE OF LOCATION OF PLACER CLAIM

NOTICE IS HEREBY GIVEN, that the undersigned located and now claim the following described placer mining ground, containing 160 acres, more or less, situated in Gros Ventre Mining District, Sublette County, State of Wyoming and being more particularly described and marked on the ground as follows:\*

Placer Claim 160 acres comprising  $\frac{1}{4}$  of Section 2 NW  $\frac{1}{4}$  Range 11 West Township 38 North on a Tributary of Rock Creek on Elk Ridge 2 miles North of Water Boy Lake and  $4\frac{1}{2}$  miles East of Tosi Peak Triangulation Station.

183562

RECORDED March 2 1981 4:00 P. M.  
BOOK 30 A. & N PAGE 362  
FILE # 400 Sublette COUNTY CLERK  
SUBLETTE COUNTY, WYOMING

This claim is located upon a placer deposit of valuable minerals.

This claim is named the Chamuel # 17

## Placer Mining Claim.

Located this 26th day of December, 19 80.

## NAMES OF LOCATORS

Lloyd B. Lyon Lloyd B. Lyon

Carl D. Powers

Alta G. Lyon Alta G. Lyon

Elsie Powers

Ivan Carlson

Burt Taylor

Fred Jones

Carolyn Boudreaux

STATE OF UTAH, )  
) SS.  
SALT LAKE CITY. )

ON THIS 12th day of January, 1981, personally appeared before me LLOYD B. and ALTA G. LYON and signed the above Notice of Location.

IN WITNESS WHEREOF, I have hereunto set my hand and affixed my seal the day and the year here above written.

(SEAL)

My commission expires: 8/8/83

Raylene Glover  
NOTARY PUBLIC



# NOTICE OF LOCATION OF PLACER CLAIM

NOTICE IS HEREBY GIVEN, that the undersigned located and now claim the following described placer mining ground, containing 160 acres, more or less, situated in Gros Ventre Mining District, Sublette County, State of Wyoming and being more particularly described and marked on the ground as follows:\*

Placer Claim 160 acres comprising 1/4 of Section 2 NE 1/4 Range 111 West  
Township 38 North on a tributary of Lime Creek on Elk Ridge  
2 miles North of Water Boy Lake and 4 3/4 miles East of Tosi  
Peak Triangulation Station.

183569

March 2 1881 4:00P  
30A AM 363  
H. 00 + [Signature]

This claim is located upon a placer deposit of valuable minerals.

This claim is named the Chamuel # 18

## Placer Mining Claim.

Located this 26th day of December, 19 80.

## NAMES OF LOCATORS

<u>Lloyd B. Lyon</u> <i>Lloyd B. Lyon</i>	<u>Carl D. Powers</u>
<u>Alta G. Lyon</u> <i>Alta G. Lyon</i>	<u>Elsie Powers</u>
<u>Ivan Carlson</u>	<u>Burt Taylor</u>
<u>Fred Jones</u>	<u>Carolyn Boudreaux</u>

STATE OF UTAH, )  
 ) SS.  
SALT LAKE CITY. )

ON THIS 12th day of January, 1981, personally appeared before me LLOYD B. and ALTA G. LYON and signed the above Notice of Location.

IN WITNESS WHEREOF, I have hereunto set my hand and affixed my seal the day and the year here above written.

(SEAL)

My commission expires: 8/8/83

*[Signature]*  
NOTARY PUBLIC



364

# NOTICE OF LOCATION OF PLACER CLAIM

NOTICE IS HEREBY GIVEN, that the undersigned located and now claim the following described placer mining ground, containing 160 acres, more or less, situated in Gros Ventre Mining District, Sublette County, State of Wyoming and being more particularly described and marked on the ground as follows:\*

Placer Claim 160 acres comprising 1/4 of Section 2 SE 1/4 Rangell West  
Township 38 North on a tributary of Rock Creek on Elk Ridge  
1 1/2 miles North of Water Boy Lake and 4 3/4 miles East of Tosi  
Peak Triangulation Station.

183569

183570

*March 2 81 4:00P*  
*307 27 364*  
*400*

This claim is located upon a placer deposit of valuable minerals.

This claim is named the Chamuel # 19

**Placer Mining Claim.**

Located this 26th day of December, 19 80.

**NAMES OF LOCATORS**

<u>Lloyd B. Lyon</u> <i>Lloyd B. Lyon</i>	<u>Carl D. Powers</u>
<u>Alta G. Lyon</u> <i>Alta G. Lyon</i>	<u>Elsie Powers</u>
<u>Ivan Carlson</u>	<u>Burt Taylor</u>
<u>Fred Jones</u>	<u>Carolyn Boudreaux</u>

STATE OF UTAH, )  
                          ) SS.  
SALT LAKE CITY. )

ON THIS 12th day of January, 1981, personally appeared before me LLOYD B. and ALTA G. LYON and signed the above Notice of Location.

IN WITNESS WHEREOF, I have hereunto set my hand and affixed my seal the day and the year here above written.

(SEAL)

My commission expires: 8/8/83

*Raylene M. Hagen*  
NOTARY PUBLIC



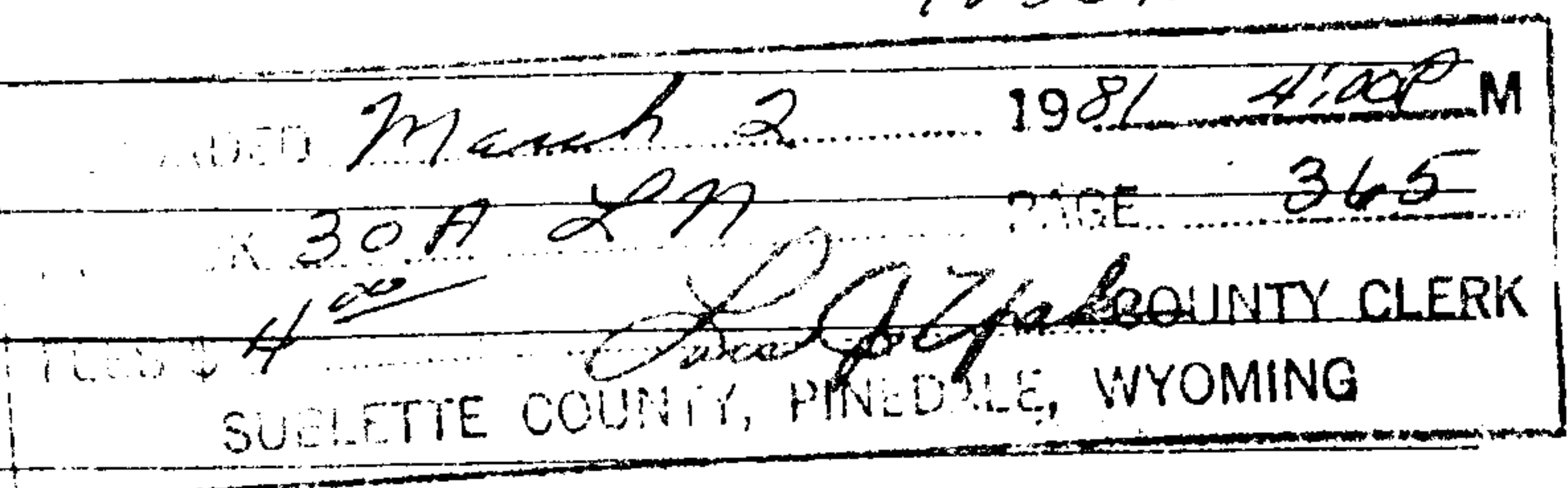
# NOTICE OF LOCATION OF PLACER CLAIM

NOTICE IS HEREBY GIVEN, that the undersigned located and now claim the following described placer mining ground, containing 160 acres, more or less, situated in Gros Ventre Mining District, Sublette County, State of Wyoming and being more particularly described and marked on the ground as follows:

Placer Claim 160 acres comprising 1/4 of Section 2 SW 1/4 Range 111 West  
Township 38 North on a tributary of Rock Creek on Elk Ridge  
1 1/2 miles North of Water Boy Lake and 4 1/2 miles East of Tosi  
Peak Triangulation Station.

183570

183571



This claim is located upon a placer deposit of valuable minerals.

This claim is named the Chamuel # 20

## Placer Mining Claim.

Located this 26th day of December, 19 80.

## NAMES OF LOCATORS

<u>Lloyd B. Lyon</u>	<u>Carl D. Powers</u>
<u>Alta G. Lyon</u>	<u>Elsie Powers</u>
<u>Ivan Carlson</u>	<u>Burt Taylor</u>
<u>Fred Jones</u>	<u>Carolyn Boudreaux</u>

STATE OF UTAH, )  
 ) SS.  
SALT LAKE CITY. )

ON THIS 12th day of January, 1981, personally appeared before me LLOYD B. and ALTA G. LYON and signed the above Notice of Location.

IN WITNESS WHEREOF, I have hereunto set my hand and affixed my seal the day and the year here above written.

(SEAL)

My commission expires: 8/8/83

Mylene H. Hoven  
NOTARY PUBLIC

366

# NOTICE OF LOCATION OF PLACER CLAIM

NOTICE IS HEREBY GIVEN, that the undersigned located and now claim the following described placer mining ground, containing 160 acres, more or less, situated in Gros Ventre Mining District, Sublette County, State of Wyoming and being more particularly described and marked on the ground as follows:\*

Placer Claim 160 acres comprising 1/4 of Section 3 NW 1/4 Range 111 West  
Township 38 North on Rock Creek 2 miles North of Water Boy Lake  
North of the Gros Ventre Range and West of Elk Ridge.

183571

183572

RECORDED <u>March 3</u>	<u>1981 4:00 P</u> M
<u>BOOK 30A 87</u>	<u>PAGE 366</u>
<u>ESS 54</u>	<u>COUNTY CLERK</u>
<u>SUBLETTE CO</u>	<u>WYOMING</u>

This claim is located upon a placer deposit of valuable minerals.

This claim is named the Gabriel # 1

**Placer Mining Claim.**

Located this 26th day of December, 1980.

**NAMES OF LOCATORS**

<u>Lloyd B. Lyon</u>	<u>Carl D. Powers</u>
<u>Alta G. Lyon</u>	<u>Elsie Powers</u>
<u>Ivan Carlson</u>	<u>Burt Taylor</u>
<u>Fred Jones</u>	<u>Carolyn Boudreaux</u>

STATE OF UTAH, )  
                          ) SS.  
SALT LAKE CITY. )

ON THIS 12th day of January, 1981, personally appeared before me LLOYD B. and ALTA G. LYON and signed the above Notice of Location.

IN WITNESS WHEREOF, I have hereunto set my hand and affixed my seal the day and the year here above written.

-(SEAL)

My commission expires: 8/8/83

Shylene Glover  
NOTARY PUBLIC



# NOTICE OF LOCATION OF PLACER CLAIM

NOTICE IS HEREBY GIVEN, that the undersigned located and now claim the following described placer mining ground, containing 160 acres, more or less, situated in Gros Ventre Mining District, Sublette County, State of Wyoming and being more particularly described and marked on the ground as follows:\*

Placer Claim 160 acres comprising  $\frac{1}{4}$  of Section 3 NE  $\frac{1}{4}$  Range 111 West  
Township 38 North on Rock Creek 2 miles North of Water Boy Lakes  
North of the Gros Ventre Range and West of Elk Ridge.

183572

183573

March 2 1981 4:00 P M  
304 367  
Sublette County, Wyoming  
COUNTY CLERK

This claim is located upon a placer deposit of valuable minerals.

This claim is named the Gabriel # 2

## Placer Mining Claim.

Located this 26th day of December, 19 80.

## NAMES OF LOCATORS

Lloyd B. Lyon

Carl D. Powers

Alta G. Lyon

Elsie Powers

Ivan Carlson

Burt Taylor

Fred Jones

Carolyn Boudreaux

STATE OF UTAH, )  
) SS.  
SALT LAKE CITY. )

ON THIS 12th day of January, 1981, personally appeared before me LLOYD B. and ALTA G. LYON and signed the above Notice of Location.

IN WITNESS WHEREOF, I have hereunto set my hand and affixed my seal the day and the year here above written.

(SEAL)

My commission expires: 8/8/83

Notary Public  
NOTARY PUBLIC



# NOTICE OF LOCATION OF PLACER CLAIM

NOTICE IS HEREBY GIVEN, that the undersigned located and now claim the following described placer mining ground, containing 160 acres, more or less, situated in Gros Ventre Mining District, Sublette County, State of Wyoming and being more particularly described and marked on the ground as follows:\*

Placer Claim 160 acres comprising ¼ of Section 3 SE ¼ Range 111 West  
Township 38 North on Rock Creek 1½ miles North of Water Boy Lakes  
North of the Gros Ventre Range and West of Elk Ridge.

183573

1835-74

FILED	March 2	1981	4:00 P.M.
BOOK	304	X.M.	368
L.S.	\$4.00	Sublette	County Clerk
SUBLETTE COUNTY, WYOMING			

This claim is located upon a placer deposit of valuable minerals.

This claim is named the Gabriel # 3

Placer Mining Claim.

Located this 26th day of December, 19 80.

NAMES OF LOCATORS

<u>Lloyd B. Lyon</u>	<u>Carl D. Powers</u>
<u>Alta G. Lyon</u>	<u>Elsie Powers</u>
<u>Ivan Carlson</u>	<u>Burt Taylor</u>
<u>Fred Jones</u>	<u>Carolyn Boudreaux</u>

STATE OF UTAH, )  
                          ) SS.  
SALT LAKE CITY. )

ON THIS 12th day of January, 1981, personally appeared before me LLOYD B. and ALTA G. LYON and signed the above Notice of Location.

IN WITNESS WHEREOF, I have hereunto set my hand and affixed my seal the day and the year here above written.

(SEAL)

My commission expires: 8/8/83

[Signature]  
NOTARY PUBLIC



# NOTICE OF LOCATION OF PLACER CLAIM

NOTICE IS HEREBY GIVEN, that the undersigned located and now claim the following described placer mining ground, containing 160 acres, more or less, situated in Gros Ventre Mining District, Sublette County, State of Wyoming and being more particularly described and marked on the ground as follows:\*

Placer Claim 160 acres comprising  $\frac{1}{4}$  of Section 3 SW  $\frac{1}{4}$  Range 111 West Township 38 North on Rock Creek 1 $\frac{1}{2}$  miles North of Water Boy Lakes North of the Gros Ventre Range and West of Elk Ridge.

~~183574~~

183575

RECORDED <u>March 3</u> 19 <u>81</u> <u>4:00P</u>
BOOK <u>30A</u> <u>LN</u> PAGE <u>369</u>
FEES \$ <u>4.00</u> COUNTY CL
SUBLETTE COUNTY, PINEDALE, WYOMING

This claim is located upon a placer deposit of valuable minerals.

This claim is named the Gabriel # 4

## Placer Mining Claim.

Located this 26th day of December, 1980.

## NAMES OF LOCATORS

Lloyd B. Lyon

Carl D. Powers

Alta G. Lyon

Elsie Powers

Ivan Carlson

Burt Taylor

Fred Jones

Carolyn Boudreaux

STATE OF UTAH, )  
 ) SS.  
SALT LAKE CITY. )

ON THIS 12th day of January, 1981, personally appeared before me LLOYD B. and ALTA G. LYON and signed the above Notice of Location.

IN WITNESS WHEREOF, I have hereunto set my hand and affixed my seal the day (And the year here above written.

(SEAL)

My commission expires: 8/8/83

[Signature]  
NOTARY PUBLIC

370

# NOTICE OF LOCATION OF PLACER CLAIM

NOTICE IS HEREBY GIVEN, that the undersigned located and now claim the following described placer mining ground, containing 160 acres, more or less, situated in Gros Ventre Mining District, Sublette County, State of Wyoming and being more particularly described and marked on the ground as follows:\*

Placer Claim 160 acres comprising  $\frac{1}{4}$  of Section 4 NW  $\frac{1}{4}$  Range 111 West Township 38 North on Rock Creek 1 mile North of Gros Ventre Range  $2\frac{1}{2}$  miles East of Tosi Peak Triangulation Station.

183575

183576

RECORDED March 2 1981 4:00P  
BOOK 30A PAGE 370  
L.S. \$ 4.00 John J. [Signature] COUNTY CLERK  
SUBLETTE COUNTY, WYOMING

This claim is located upon a placer deposit of valuable minerals.

This claim is named the Gabriel # 5

## Placer Mining Claim.

Located this 26th day of December, 19 80.

## NAMES OF LOCATORS

Lloyd B. Lyon

Carl D. Powers

Alta G. Lyon

Elsie Powers

Ivan Carlson

Burt Taylor

Fred Jones

Carolyn Boudreaux

STATE OF UTAH, )  
                          ) SS.  
SALT LAKE CITY. )

ON THIS 12th day of January, 1981, personally appeared before me LLOYD B. and ALTA G. LYON and signed the above Notice of Location.

IN WITNESS WHEREOF, I have hereunto set my hand and affixed my seal the day and the year here above written.

(SEAL)

My commission expires: 8/8/83

[Signature]  
NOTARY PUBLIC



# NOTICE OF LOCATION OF PLACER CLAIM

NOTICE IS HEREBY GIVEN, that the undersigned located and now claim the following described placer mining ground, containing 160 acres, more or less, situated in Gros Ventre Mining District, Sublette County, State of Wyoming and being more particularly described and marked on the ground as follows:\*

Placer Claim 160 acres comprising  $\frac{1}{4}$  of Section 4 NE  $\frac{1}{4}$  Range 111 West

Township 38 North on Rock Creek 1 mile North of Gros Ventre Range  
3 miles East of Tosi Peak Triangulation Station.

183576

183577

RECORDED March 2 1981 4:00 P

BOOK 30 A LN PAGE 371

FEE \$4.00 COUNTY OF SUBLETTE

SUBLETTE COUNTY, WYOMING

This claim is located upon a placer deposit of valuable minerals.

This claim is named the Gabriel # 6

## Placer Mining Claim.

Located this 26th day of December, 1980.

## NAMES OF LOCATORS

Lloyd B. Lyon

Carl D. Powers

Alta G. Lyon

Elsie Powers

Ivan Carlson

Burt Taylor

Fred Jones

Carolyn Boudreaux

STATE OF UTAH, )  
) SS.  
SALT LAKE CITY. )

ON THIS 12th day of January, 1981, personally appeared before me LLOYD B. and ALTA G. LYON and signed the above Notice of Location.

IN WITNESS WHEREOF, I have hereunto set my hand and affixed my seal the day and the year here above written.

(SEAL)

My commission expires:

8/8/83

Carolyn Boudreaux  
NOTARY PUBLIC



# NOTICE OF LOCATION OF PLACER CLAIM

NOTICE IS HEREBY GIVEN, that the undersigned located and now claim the following described placer mining ground, containing 160 acres, more or less, situated in Gros Ventre Mining District, Sublette County, State of Wyoming and being more particularly described and marked on the ground as follows:\*

Placer Claim 160 acres comprising 1/4 of Section 4 SE 1/4 Range 111 West  
Township 38 North on Rock Creek 1 mile North of Gros Ventre Range  
3 miles East of Tosi Peak Triangulation Station.

183577

183578

March 2 81 4:00 P  
30 A 81 4:00 P PAGE 372  
Sublette County, Wyoming

This claim is located upon a placer deposit of valuable minerals.

This claim is named the Gabriel # 7

**Placer Mining Claim.**

Located this 26th day of December, 19 80.

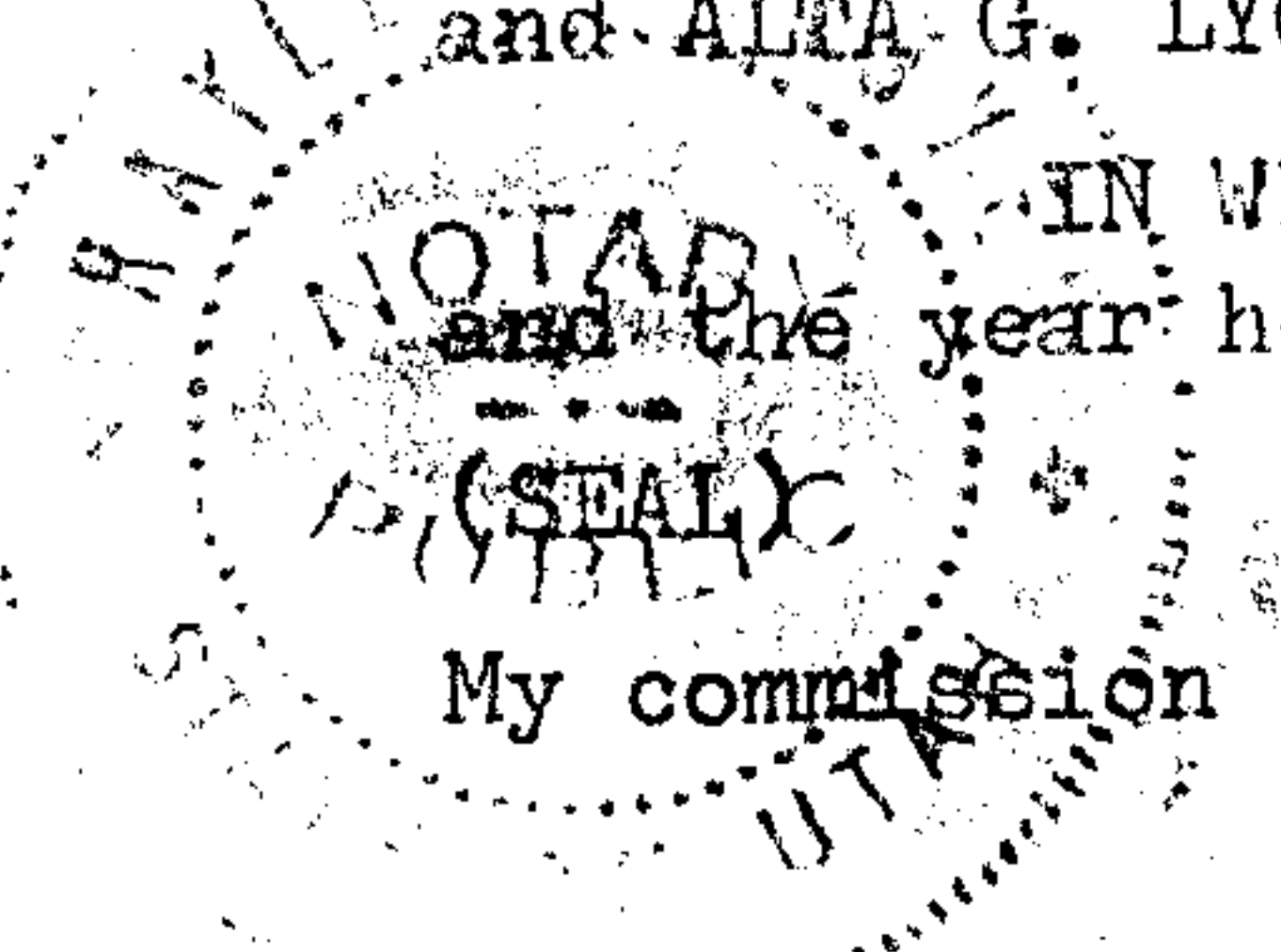
**NAMES OF LOCATORS**

<u>Lloyd B. Lyon</u>	<u>Carl D. Powers</u>
<u>Alta G. Lyon</u>	<u>Elsie Powers</u>
<u>Ivan Carlson</u>	<u>Burt Taylor</u>
<u>Fred Jones</u>	<u>Carolyn Boudreaux</u>

STATE OF UTAH, )  
                              ) SS.  
SALT LAKE CITY. )

ON THIS 12th day of January, 1981, personally appeared before me LLOYD B. and ALTA G. LYON and signed the above Notice of Location.

IN WITNESS WHEREOF, I have hereunto set my hand and affixed my seal the day and the year here above written.



My commission expires: 8/8/83

[Signature]  
NOTARY PUBLIC



# NOTICE OF LOCATION OF PLACER CLAIM

NOTICE IS HEREBY GIVEN, that the undersigned located and now claim the following described placer mining ground, containing 160 acres, more or less, situated in Gros Ventre Mining District, Sublette County, State of Wyoming and being more particularly described and marked on the ground as follows:\*

Placer Claim 160 acres comprising  $\frac{1}{4}$  of Section 4 SW $\frac{1}{4}$  Range 111 West Township 38 North on Rock Creek on the North slope of the Gros Ventre Range 2 $\frac{1}{2}$  miles East of Tosi Peak Triangulation Station.

183578

183579

March 2 1981 4:00P  
30 H 2A 373  
100  
NOTARY PUBLIC

This claim is located upon a placer deposit of valuable minerals.

This claim is named the Gabriel # 8

## Placer Mining Claim.

Located this 26th day of December, 19 80.

## NAMES OF LOCATORS

Lloyd B. Lyon <u>Lloyd B. Lyon</u>	Carl D. Powers
Alta G. Lyon <u>Alta G. Lyon</u>	Elsie Powers
Ivan Carlson	Burt Taylor
Fred Jones	Carolyn Boudreaux

STATE OF UTAH, )  
 ) SS.  
SALT LAKE CITY. )

ON THIS 12th day of January, 1981, personally appeared before me LLOYD B. and ALTA G. LYON and signed the above Notice of Location.

IN WITNESS WHEREOF, I have hereunto set my hand and affixed my seal the day and the year here above written.

(SEAL)

My commission expires:

8/8/83

Raymond M. Jones  
NOTARY PUBLIC



374

# NOTICE OF LOCATION OF PLACER CLAIM

NOTICE IS HEREBY GIVEN, that the undersigned located and now claim the following described placer mining ground, containing 160 acres, more or less, situated in Gros Ventre Mining District, Sublette County, State of Wyoming and being more particularly described and marked on the ground as follows:\*

Placer Claim 160 acres comprising 1/4 of Section 5 NW 1/4 Range 111 West

Township 38 North on Rock Creek on the North Slope of Gros Ventre

Range 2 miles East of Tosi Peak Triangulation Station.

~~183579~~

183580

11 March 2 1981 4:00 P. M.  
30 H. S. N. J. PAGE 374  
FEES \$4.00 *Paulene Glover* COUNTY CLERK  
SUBLETTE COUNTY, WYOMING

This claim is located upon a placer deposit of valuable minerals.

This claim is named the Gabriel # 9

### Placer Mining Claim.

Located this 26th day of December, 19 80.

### NAMES OF LOCATORS

Lloyd B. Lyon

Carl D. Powers

Alta G. Lyon

Elsie Powers

Ivan Carlson

Burt Taylor

Fred Jones

Carolyn Boudreaux

STATE OF UTAH, )  
                          ) SS.  
SALT LAKE CITY. )

ON THIS 12th day of January, 1981, personally appeared before me LLOYD B. and ALTA G. LYON and signed the above Notice of Location.

IN WITNESS WHEREOF, I have hereunto set my hand and affixed my seal the day and the year here above written.

(SEAL)

My commission expires:

8/8/83

*Paulene Glover*  
NOTARY PUBLIC



# NOTICE OF LOCATION OF PLACER CLAIM

NOTICE IS HEREBY GIVEN, that the undersigned located and now claim the following described placer mining ground, containing 160 acres, more or less, situated in Gros Ventre Mining District, Sublette County, State of Wyoming and being more particularly described and marked on the ground as follows:\*

Placer Claim 160 acres comprising 1/4 of Section 5 NE 1/4 Rangell West

Township 38 North on Rock Creek on the North Slope of Gros Ventre

Range 2 1/2 miles East of Tosi Peak Triangulation Station.

183580

RECORDED March 2 1981 4:00 P M  
IN BOOK 307 LN PAGE 375  
FEE \$ 4.00  
COUNTY CLERK  
SUBLETTE COUNTY WYOMING

This claim is located upon a placer deposit of valuable minerals.

This claim is named the Gabriel # 10

## Placer Mining Claim.

Located this 26th day of December, 19 80.

## NAMES OF LOCATORS

Lloyd B. Lyon

Carl D. Powers

Alta G. Lyon

Elsie Powers

Ivan Carlson

Burt Taylor

Fred Jones

Carolyn Boudreaux

STATE OF UTAH, )  
) SS.  
SALT LAKE CITY. )

ON THIS 12th day of January, 1981, personally appeared before me LLOYD B. and ALTA G. LYON and signed the above Notice of Location.

IN WITNESS WHEREOF, I have hereunto set my hand and affixed my seal the day and the year here above written.

(SEAL)

My commission expires:

8/8/83

Raymond M. Mower  
NOTARY PUBLIC

# NOTICE OF LOCATION OF PLACER CLAIM

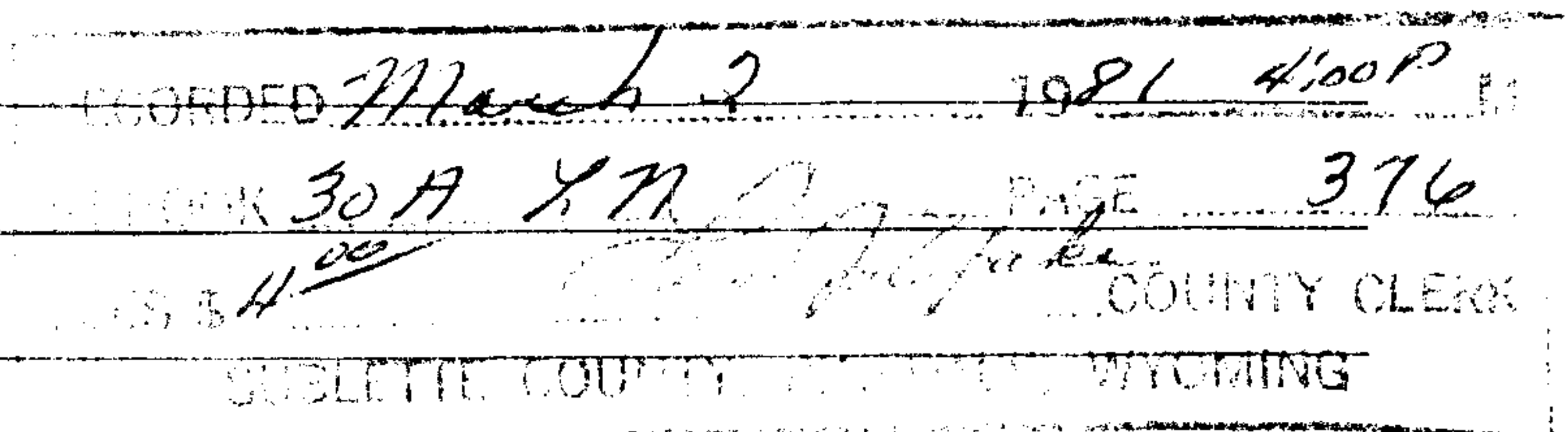
NOTICE IS HEREBY GIVEN, that the undersigned located and now claim the following described placer mining ground, containing 160 acres, more or less, situated in Gros Ventre Mining District, Sublette County, State of Wyoming and being more particularly described and marked on the ground as follows:\*

Placer Claim 160 acres comprising 1/4 of Section 5 SE 1/4 Range 111 West

Township 38 North on Rock Creek on the North Slope of Gros Ventre

Range 2 miles East of Tosi Peak Triangulation Station.

183582



This claim is located upon a placer deposit of valuable minerals.

This claim is named the Gabriel # 11

## Placer Mining Claim.

Located this 26th day of December, 19 80.

## NAMES OF LOCATORS

Lloyd B. Lyon

Carl D. Powers

Alta G. Lyon

Elsie Powers

Ivan Carlson

Burt Taylor

Fred Jones

Carolyn Boudreaux

STATE OF UTAH, )  
) SS.  
SALT LAKE CITY. )

ON THIS 12th day of January, 1981, personally appeared before me LLOYD B. and ALTA G. LYON and signed the above Notice of Location.

IN WITNESS WHEREOF, I have hereunto set my hand and affixed my seal the day and the year here above written.

(SEAL)

My commission expires: 8/8/82

Raylene Glover  
NOTARY PUBLIC



# NOTICE OF LOCATION OF PLACER CLAIM

NOTICE IS HEREBY GIVEN, that the undersigned located and now claim the following described placer mining ground, containing 160 acres, more or less, situated in Gros Ventre Mining District, Sublette County, State of Wyoming and being more particularly described and marked on the ground as follows:\*

Placer Claim 160 acres comprising ¼ of Section 5 SW ¼ Range 111 West

Township 38 North on Rock Creek on the North Slope of Gros Ventre

Range 1½ miles East of Tosi Peak Triangulation Station.

~~183583~~

183583

RECORDED March 2 1981 4:00P  
IN BOOK 30 A 8110 PAGE 377  
FEES \$ 4.00 Paul J. Jones COUNTY CLERK  
STATE OF WYOMING

This claim is located upon a placer deposit of valuable minerals.

This claim is named the Gabriel # 12

## Placer Mining Claim.

Located this 26th day of December, 19 80.

## NAMES OF LOCATORS

Lloyd B. Lyon

Carl D. Powers

Alta G. Lyon

Elsie Powers

Ivan Carlson

Burt Taylor

Fred Jones

Carolyn Boudreaux

STATE OF UTAH, )  
 ) SS.  
SALT LAKE CITY. )

ON THIS 12th day of January, 1981, personally appeared before me LLOYD B. and ALTA G. LYON and signed the above Notice of Location.

IN WITNESS WHEREOF, I have hereunto set my hand and affixed my seal the day and the year here above written.

My commission expires: 8/8/83

Raylene Glover  
NOTARY PUBLIC

# NOTICE OF LOCATION OF PLACER CLAIM

NOTICE IS HEREBY GIVEN, that the undersigned located and now claim the following described placer mining ground, containing 160 acres, more or less, situated in Gros Ventre Mining District, Sublette County, State of Wyoming and being more particularly described and marked on the ground as follows:\*

Placer Claim 160 acres comprising 1/4 of Section 11 NW 1/4 Range 111 West Township 38 North on Rock Creek West of Elk Ridge 1 1/2 miles North of Water Boy Lakes.

183583

183584

RECORDED <u>March 2</u>	<u>1981</u>	<u>4:00 P</u>
IN BOOK <u>30 A</u>	<u>871</u>	<u>378</u>
FEES \$ <u>4.00</u>		
COUNTY CLERK		
SUBLETTE COUNTY, WYOMING		

This claim is located upon a placer deposit of valuable minerals.

This claim is named the Gabriel # 13

**Placer Mining Claim.**

Located this 26th day of December, 19 80.

**NAMES OF LOCATORS**

<u>Lloyd B. Lyon</u>	<u>Carl D. Powers</u>
<u>Alta G. Lyon</u>	<u>Elsie Powers</u>
<u>Ivan Carlson</u>	<u>Burt Taylor</u>
<u>Fred Jones</u>	<u>Carolyn Boudreaux</u>

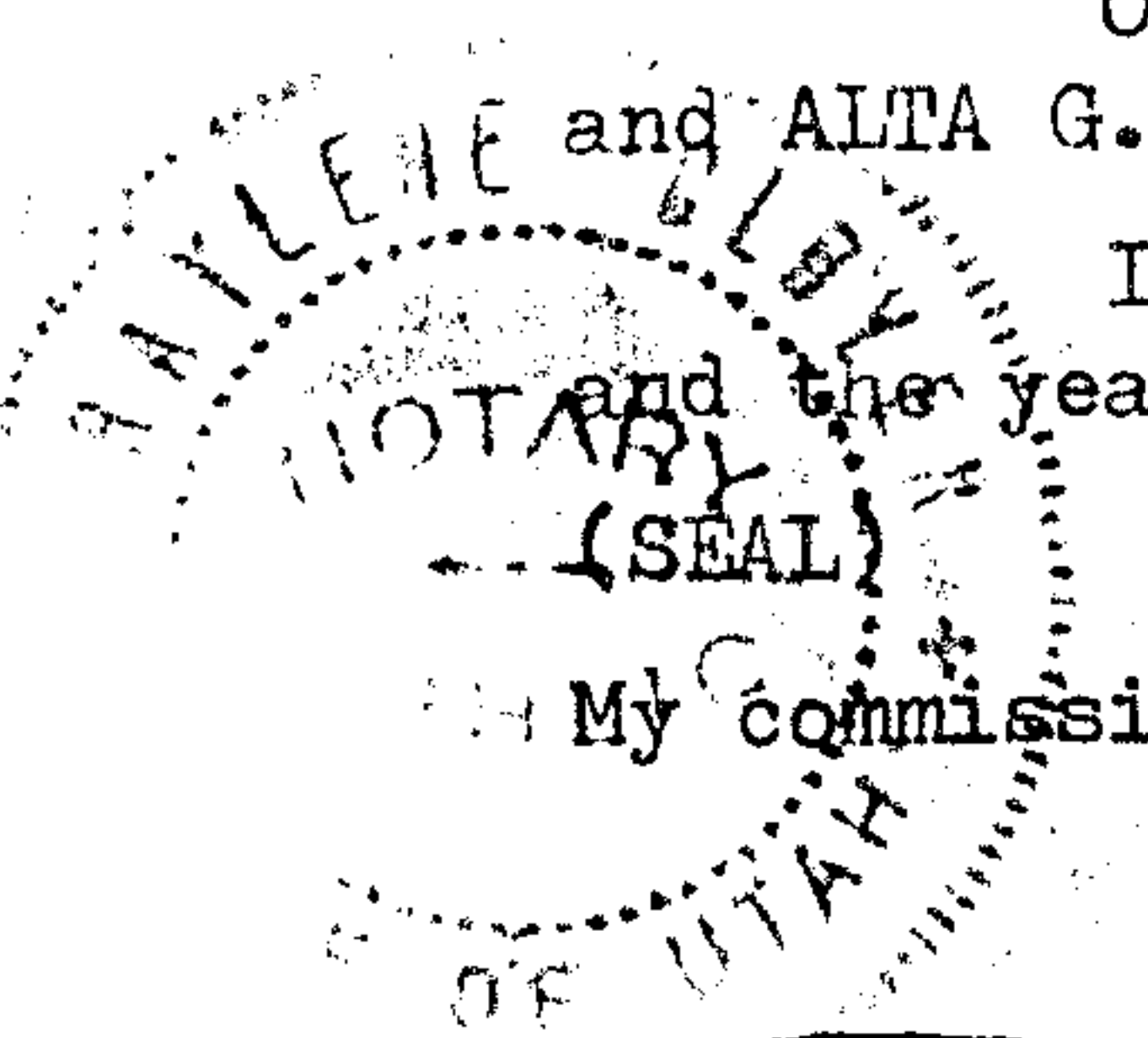
STATE OF UTAH, )  
                          ) SS.  
SALT LAKE CITY. )

ON THIS 12th day of January, 1981, personally appeared before me LLOYD B. and ALTA G. LYON and signed the above Notice of Location.

IN WITNESS WHEREOF, I have hereunto set my hand and affixed my seal the day and the year here above written.

My commission expires: 8/8/83

NOTARY PUBLIC



Raylene Glover  
NOTARY PUBLIC



# NOTICE OF LOCATION OF PLACER CLAIM

NOTICE IS HEREBY GIVEN, that the undersigned located and now claim the following described placer mining ground, containing 160 acres, more or less, situated in Gros Ventre Mining District, Sublette County, State of Wyoming and being more particularly described and marked on the ground as follows:\*

Placer Claim 160 acres comprising  $\frac{1}{4}$  of Section 11 NE  $\frac{1}{4}$  Range 11 West Township 38 North on Rock Creek West of Elk Ridge  $1\frac{1}{2}$  miles North of Water Boy Lakes.

183584

183585

RECORDED March 2 1981 4:00 P.  
IN BOOK 307 877 PAGE 379  
FEES \$ 4.00 COUNTY CLERK  
SUBLETTE COUNTY WYOMING

This claim is located upon a placer deposit of valuable minerals.

This claim is named the Gabriel # 14

## Placer Mining Claim.

Located this 26th day of December, 19 80.

## NAMES OF LOCATORS

Lloyd B. Lyon

Carl D. Powers

Alta G. Lyon

Elsie Powers

Ivan Carlson

Burt Taylor

Fred Jones

Carolyn Boudreaux

STATE OF UTAH, )  
 ) SS.  
SALT LAKE CITY. )

ON THIS 12th day of January, 1981, personally appeared before me LLOYD B. and ALTA G. LYON and signed the above Notice of Location.

IN WITNESS WHEREOF, I have hereunto set my hand and affixed my seal the day and the year here above written.

My commission expires: 8/8/83

NOTARY PUBLIC

380

# NOTICE OF LOCATION OF PLACER CLAIM

NOTICE IS HEREBY GIVEN, that the undersigned located and now claim the following described placer mining ground, containing 160 acres, more or less, situated in Gros Ventre Mining District, Sublette County, State of Wyoming and being more particularly described and marked on the ground as follows:\*

Placer Claim 160 acres comprising 1/4 of Section 11 SE 1/4 Range 11 West  
Township 38 North on Rock Creek West of Elk Ridge 3/4 mile North  
of Water Boy Lakes.

183585

183586

RECORDED <u>March 2</u>	<u>1981 4:00 P.</u>
IN BOOK <u>30A</u>	<u>81</u>
FEES \$ <u>4.00</u>	<u>380</u>
SUBLETTE COUNTY CLERK	
WYOMING	

This claim is located upon a placer deposit of valuable minerals.

This claim is named the Gabriel # 15

### Placer Mining Claim.

Located this 26th day of December, 19 80.

### NAMES OF LOCATORS

<u>Lloyd B. Lyon</u>	<u>Carl D. Powers</u>
<u>Alta G. Lyon</u>	<u>Elsie Powers</u>
<u>Ivan Carlson</u>	<u>Burt Taylor</u>
<u>Fred Jones</u>	<u>Carolyn Boudreaux</u>

STATE OF UTAH, )  
                          ) SS.  
SALT LAKE CITY. )

ON THIS 12th day of January, 1981, personally appeared before me LLOYD B. and ALTA G. LYON and signed the above Notice of Location.

IN WITNESS WHEREOF, I have hereunto set my hand and affixed my seal the day and the year here above written.

(SEAL)

My commission expires: 8/8/83

Raylene Glover  
NOTARY PUBLIC



# NOTICE OF LOCATION OF PLACER CLAIM

NOTICE IS HEREBY GIVEN, that the undersigned located and now claim the following described placer mining ground, containing 160 acres, more or less, situated in Gros Ventre Mining District, Sublette County, State of Wyoming and being more particularly described and marked on the ground as follows:

Placer Claim 160 acres comprising  $\frac{1}{4}$  of Section 11 SW  $\frac{1}{4}$  Range 11 West Township 38 North on Rock Creek West of Elk Ridge  $\frac{3}{4}$  mile North of Water Boy Lakes.

183586

183587

FILED March 2 1981 4:00 P  
30A 2nd  
FILED 4  
SUBSTITUTE  
381

This claim is located upon a placer deposit of valuable minerals.

This claim is named the Gabriel # 16

## Placer Mining Claim.

Located this 26th day of December, 19 80.

## NAMES OF LOCATORS

Lloyd B. Lyon

Carl D. Powers

Alta G. Lyon

Elsie Powers

Ivan Carlson

Burt Taylor

Fred Jones

Carolyn Boudreaux

STATE OF UTAH, )  
 ) SS.  
SALT LAKE CITY. )

ON THIS 12th day of January, 1981, personally appeared before me LLOYD B. and ALTA G. LYON and signed the above Notice of Location.

IN WITNESS WHEREOF, I have hereunto set my hand and affixed my seal the day and the year here above written.

(SEAL)

My commission expires:

8/8/83

NOTARY PUBLIC

# NOTICE OF LOCATION OF PLACER CLAIM

NOTICE IS HEREBY GIVEN, that the undersigned located and now claim the following described placer mining ground, containing 160 acres, more or less, situated in Gros Ventre Mining District, Sublette County, State of Wyoming and being more particularly described and marked on the ground as follows:\*

Placer Claim 160 acres comprising  $\frac{1}{4}$  of Section 10 NW  $\frac{1}{4}$  Range 111 West Township 38 North on Rock Creek on North slope of Gros Ventre Range North of Water Boy Lakes.

183587

183588

March 2 1981 4:00P

30A LN

382

4:00

L. J. Lyons

This claim is located upon a placer deposit of valuable minerals.

This claim is named the Gabriel # 17

## Placer Mining Claim.

Located this 26th day of December, 19 80.

## NAMES OF LOCATORS

Lloyd B. Lyon

Carl D. Powers

Alta G. Lyon

Elsie Powers

Ivan Carlson

Burt Taylor

Fred Jones

Carolyn Boudreaux

STATE OF UTAH, )  
 ) SS.  
SALT LAKE CITY. )

ON THIS 12th day of January, 1981, personally appeared before me LLOYD B. and ALTA G. LYON and signed the above Notice of Location.

IN WITNESS WHEREOF, I have hereunto set my hand and affixed my seal the day (and the year) here above written.

(SEAL)

My commission expires:

8/8/82

*Raylene Slone*  
NOTARY PUBLIC



# NOTICE OF LOCATION OF PLACER CLAIM

NOTICE IS HEREBY GIVEN, that the undersigned located and now claim the following described placer mining ground, containing 160 acres, more or less, situated in Gros Ventre Mining District, Sublette County, State of Wyoming and being more particularly described and marked on the ground as follows:

Placer Claim 160 acres comprising  $\frac{1}{4}$  of Section 10 NE  $\frac{1}{4}$  Range 111 West Township 38 North on Rock Creek on North slope of Gros Ventre Range 1 mile North of Water Boy Lakes.

~~183588~~

183589

March 2	1981	4:00 P	M
BOOK 30 P	LN	PAGE	383
FEES \$ 4.00	COUNTY CLERK		
SUBLETTE COUNTY, PINEDALE, WYOMING			

This claim is located upon a placer deposit of valuable minerals.

This claim is named the Gabriel # 18

## Placer Mining Claim.

Located this 26th day of December, 19 80.

## NAMES OF LOCATORS

Lloyd B. Lyon <u>Lloyd B. Lyon</u>	Carl D. Powers
Alta G. Lyon <u>Alta G. Lyon</u>	Elsie Powers
Ivan Carlson	Burt Taylor
Fred Jones	Carolyn Boudreaux

STATE OF UTAH, )  
 ) SS.  
SALT LAKE CITY. )

ON THIS 12th day of January, 1981, personally appeared before me LLOYD B. and ALTA G. LYON and signed the above Notice of Location.

IN WITNESS WHEREOF, I have hereunto set my hand and affixed my seal the day and the year here above written.

My commission expires: 8/8/83

Stacy M. Haver  
NOTARY PUBLIC

384

# NOTICE OF LOCATION OF PLACER CLAIM

NOTICE IS HEREBY GIVEN, that the undersigned located and now claim the following described placer mining ground, containing 160 acres, more or less, situated in Gros Ventre Mining District, Sublette County, State of Wyoming and being more particularly described and marked on the ground as follows:\*

Placer Claim 160 acres comprising 1/4 of Section 10 SE 1/4 Range 111 West  
Township 38 North on Rock Creek on North slope of Gros Ventre  
Range 3/4 mile North of Water Boy Lakes.

183589

183590

RECORDED <u>March 2</u> 1981 <u>4:00</u> M
IN BOOK <u>30 A</u> <u>27</u> PAGE <u>384</u>
FEES \$ <u>4.00</u> <u>[Signature]</u> COUNTY CLERK
SUBLETTE COUNTY, PINEDALE, WYOMING

This claim is located upon a placer deposit of valuable minerals.

This claim is named the Gabriel # 19

Placer Mining Claim.

Located this 26th day of December, 19 80.

NAMES OF LOCATORS

<u>Lloyd B. Lyon</u> <u>[Signature]</u>	<u>Carl D. Powers</u>
<u>Alta G. Lyon</u> <u>[Signature]</u>	<u>Elsie Powers</u>
<u>Ivan Carlson</u>	<u>Burt Taylor</u>
<u>Fred Jones</u>	<u>Carolyn Boudreaux</u>


STATE OF UTAH, )  
                          ) SS.  
SALT LAKE CITY. )

ON THIS 12th day of January, 1981, personally appeared before me LLOYD B. and ALTA G. LYON and signed the above Notice of Location.

IN WITNESS WHEREOF, I have hereunto set my hand and affixed my seal the day and the year here above written.

My commission expires: 8/8/83

[Signature]  
NOTARY PUBLIC





# NOTICE OF LOCATION OF PLACER CLAIM

NOTICE IS HEREBY GIVEN, that the undersigned located and now claim the following described placer mining ground, containing 160 acres, more or less, situated in Gros Ventre Mining District, Sublette County, State of Wyoming and being more particularly described and marked on the ground as follows:\*


Placer Claim 160 acres comprising 1/4 of Section 10 SW 1/4 Range 111 West

Township 38 North on Rock Creek on North slope of Gros Ventre

Range 3/4 mile North of Water Boy Lakes.

~~183590~~

183591



This claim is located upon a placer deposit of valuable minerals.

This claim is named the Gabriel # 20

## Placer Mining Claim.

Located this 26th day of December, 1980.

## NAMES OF LOCATORS

Lloyd B. Lyon

Carl D. Powers

Alta G. Lyon

Elsie Powers

Ivan Carlson

Burt Taylor

Fred Jones

Carolyn Boudreaux

STATE OF UTAH, )

) SS.

SALT LAKE CITY. )

ON THIS 12th day of January, 1981, personally appeared before me LLOYD B. and ALTA G. LYON and signed the above Notice of Location.

IN WITNESS WHEREOF, I have hereunto set my hand and affixed my seal the day and the year here above written.

(SEAL)

My commission expires: 8/8/83

Raylene Glover  
NOTARY PUBLIC

# NOTICE OF LOCATION OF PLACER CLAIM

NOTICE IS HEREBY GIVEN, that the undersigned located and now claim the following described placer mining ground, containing 160 acres, more or less, situated in Gros Ventre Mining District, Sublette County, State of Wyoming and being more particularly described and marked on the ground as follows:\*

Placer Claim 160 acres comprising  $\frac{1}{4}$  of Section 13 NW  $\frac{1}{4}$  Range 11 West Township 38 North on Rock Creek 2 miles NW of Whiskey Rock Triangulation Station North of Rock Creek Buttes and East of Water Boy Lakes.

183592

183592

RECORDED	<u>March 2</u>	1981	<u>4:00 P.M.</u>
IN BOOK	<u>32 D</u>	<u>272</u>	PAGE <u>386</u>
FEES \$	<u>4.00</u>	<u>Sublette</u> COUNTY CLERK	
SUBLETTE COUNTY, PINEDALE, WYOMING			

This claim is located upon a placer deposit of valuable minerals.

This claim is named the Raphael # 1

## Placer Mining Claim.

Located this 26th day of December, 1980.

## NAMES OF LOCATORS

<u>Lloyd B. Lyon</u>	<u>Carl D. Powers</u>
<u>Alta G. Lyon</u>	<u>Elsie Powers</u>
<u>Ivan Carlson</u>	<u>Burt Taylor</u>
<u>Fred Jones</u>	<u>Carolyn Boudreaux</u>

STATE OF UTAH, )  
 ) SS.  
SALT LAKE CITY. )

ON THIS 12th day of January, 1981, personally appeared before me LLOYD B. and ALTA G. LYON and signed the above Notice of Location.

IN WITNESS WHEREOF, I have hereunto set my hand and affixed my seal the day and the year here above written.

(SEAL)

My commission expires: 8/8/83

Raylene Haver  
NOTARY PUBLIC



# NOTICE OF LOCATION OF PLACER CLAIM

NOTICE IS HEREBY GIVEN, that the undersigned located and now claim the following described placer mining ground, containing 160 acres, more or less, situated in Gros Ventre Mining District, Sublette County, State of Wyoming and being more particularly described and marked on the ground as follows:

Placer Claim 160 acres comprising 1/4 of Section 13 NE 1/4 Range 111 West  
Township 38 North on Rock Creek 2 miles NW of Whiskey Rock  
Triangulation Station North of Rock Creek Buttes and 1 1/2  
miles East of Water Boy Lakes.

183592

183593

RECORDED March 2 1981 4:00 P M  
IN BOOK 30 A X N PAGE 387  
FEES \$ 7.00 J. P. Jones COUNTY CLERK  
SUBLETTE COUNTY, PINEDALE, WYOMING

This claim is located upon a placer deposit of valuable minerals.

This claim is named the Raphael # 2

## Placer Mining Claim.

Located this 26th day of December, 19 80.

## NAMES OF LOCATORS

<u>Lloyd B. Lyon</u>	<u>Carl D. Powers</u>
<u>Alta G. Lyon</u>	<u>Elsie Powers</u>
<u>Ivan Carlson</u>	<u>Burt Taylor</u>
<u>Fred Jones</u>	<u>Carolyn Boudreaux</u>

STATE OF UTAH, )  
 ) SS.  
SALT LAKE CITY. )

ON THIS 12th day of January, 1981, personally appeared before me LLOYD B. and ALTA G. LYON and signed the above Notice of Location.

IN WITNESS WHEREOF, I have hereunto set my hand and affixed my seal the day and the year here above written.

(SEAL)  
My commission expires: 8/8/83

Dyrene Glover  
NOTARY PUBLIC

# NOTICE OF LOCATION OF PLACER CLAIM

NOTICE IS HEREBY GIVEN, that the undersigned located and now claim the following described placer mining ground, containing 160 acres, more or less, situated in Gros Ventre Mining District, Sublette County, State of Wyoming and being more particularly described and marked on the ground as follows:\*

Placer Claim 160 acres comprising ¼ of Section 13 SE ¼ Range 111 West  
Township 38 North on Rock Creek 1½ miles NW of Whiskey Rock  
Triangulation Station North of Rock Creek Buttes and 1½ miles  
East of Water Boy Lakes.

183593

183594

RECORDED <u>March 2</u>	1981 <u>4:00P</u> M
IN BOOK <u>30 A 27</u>	PAGE <u>388</u>
FEES \$ <u>4.00</u>	<u>Sublette</u> COUNTY CLERK
SUBLETTE COUNTY, WYOMING	

This claim is located upon a placer deposit of valuable minerals.

This claim is named the Raphael # 3

## Placer Mining Claim.

Located this 26th day of December, 19 80.

## NAMES OF LOCATORS

<u>Lloyd B. Lyon</u>	<u>Carl D. Powers</u>
<u>Alta G. Lyon</u>	<u>Elsie Powers</u>
<u>Ivan Carlson</u>	<u>Burt Taylor</u>
<u>Fred Jones</u>	<u>Carolyn Boudreaux</u>

STATE OF UTAH, )  
 ) SS.  
SALT LAKE CITY. )

ON THIS 12th day of January, 1981, personally appeared before me LLOYD B. and ALTA G. LYON and signed the above Notice of Location.

IN WITNESS WHEREOF, I have hereunto set my hand and affixed my seal the day and the year here above written.

(SEAL)

My commission expires: 8/8/83

Stylene Glover  
NOTARY PUBLIC



# NOTICE OF LOCATION OF PLACER CLAIM

NOTICE IS HEREBY GIVEN, that the undersigned located and now claim the following described placer mining ground, containing 160 acres, more or less, situated in Gros Ventre Mining District, Sublette County, State of Wyoming and being more particularly described and marked on the ground as follows:\*

Placer Claim 160 acres comprising ¼ of Section 13 SW ¼ Range 111 West

Township 38 North on Rock Creek 2 miles NW of Whiskey Rock

Triangulation Station North of Rock Creek Buttes and 1 mile

East of Water Boy Lakes.

~~183584~~

183595

RECORDED <u>March 2</u> 19 <u>81</u> 4:00P M
IN BOOK <u>30A &amp; 77</u> PAGE <u>389</u>
<u>[Signature]</u> COUNTY CLERK
SUBLETTE COUNTY, WYOMING

This claim is located upon a placer deposit of valuable minerals.

This claim is named the Raphael # 4

## Placer Mining Claim.

Located this 26th day of December, 19 80.

## NAMES OF LOCATORS

Lloyd B. Lyon [Signature]

Carl D. Powers

Alta G. Lyon [Signature]

Elsie Powers

Ivan Carlson

Burt Taylor

Fred Jones

Carolyn Boudreaux

STATE OF UTAH, )  
 ) SS.  
SALT LAKE CITY. )

ON THIS 12th day of January, 1981, personally appeared before me LLOYD B. and ALTA G. LYON and signed the above Notice of Location.

IN WITNESS WHEREOF, I have hereunto set my hand and affixed my seal the day and the year here above written.

My commission expires: 8/8/83

[Signature]  
NOTARY PUBLIC



390

# NOTICE OF LOCATION OF PLACER CLAIM

NOTICE IS HEREBY GIVEN, that the undersigned located and now claim the following described placer mining ground, containing 160 acres, more or less, situated in Gros Ventre Mining District, Sublette County, State of Wyoming and being more particularly described and marked on the ground as follows:\*

Placer Claim 160 acres comprising 1/4 of Section 14 NW 1/4 Range 111 West

Township 38 North adjacent to Water Boy Lakes South of Rock Creek  
and East of Big Twin Creek and North West of Rock Creek Buttes.

~~183595~~

183596

RECORDED March 2 1981 11:00 P  
IN BOOK 30A 47 PAGE 390  
FEES \$ 4.00 L. J. Zales COUNTY CLERK  
SUBLETTE COUNTY, PINEDALE, WYOMING

This claim is located upon a placer deposit of valuable minerals.

This claim is named the Raphael # 5

## Placer Mining Claim.

Located this 26th day of December, 19 80.

## NAMES OF LOCATORS

Lloyd B. Lyon

Carl D. Powers

Alta G. Lyon

Elsie Powers

Ivan Carlson

Burt Taylor

Fred Jones

Carolyn Boudreaux

STATE OF UTAH, )

) SS.

SALT LAKE CITY. )

ON THIS 12th day of January, 1981, personally appeared before me LLOYD B. and ALTA G. LYON and signed the above Notice of Location.

IN WITNESS WHEREOF, I have hereunto set my hand and affixed my seal the day and the year here above written.

(SEAL)

My commission expires: 8/8/83

Pauline Slower  
NOTARY PUBLIC



# NOTICE OF LOCATION OF PLACER CLAIM

NOTICE IS HEREBY GIVEN, that the undersigned located and now claim the following described placer mining ground, containing 160 acres, more or less, situated in Gros Ventre Mining District, Sublette County, State of Wyoming and being more particularly described and marked on the ground as follows:

Placer Claim 160 acres comprising 1/4 of Section 14 NE 1/4 Range 111 West

Township 38 North adjacent to Water Boy Lakes South of Rock Creek  
and East of Big Twin Creek and North West of Rock Creek Buttes.

~~183596~~

183597

RECORDED <u>March 2</u>	19 <u>81</u> <u>4:00 P</u>
IN BOOK <u>30A 877</u>	PAGE <u>391</u>
FILES \$ <u>4.00</u>	<u>James J. Updegraff</u> COUNTY CLERK
SUBLETTE COUNTY, PINDEALE, WYOMING	

This claim is located upon a placer deposit of valuable minerals.

This claim is named the Raphael # 6

## Placer Mining Claim.

Located this 26th day of December, 1980.

## NAMES OF LOCATORS

<u>Lloyd B. Lyon</u> <u>Lloyd B. Lyon</u>	<u>Carl D. Powers</u>
<u>Alta G. Lyon</u> <u>Alta G. Lyon</u>	<u>Elsie Powers</u>
<u>Ivan Carlson</u>	<u>Burt Taylor</u>
<u>Fred Jones</u>	<u>Carolyn Boudreaux</u>

STATE OF UTAH, )  
 ) SS.  
SALT LAKE CITY. )

ON THIS 12th day of January, 1981, personally appeared before me LLOYD B. and ALTA G. LYON and signed the above Notice of Location.

IN WITNESS WHEREOF, I have hereunto set my hand and affixed my seal the day and the year here above written.

(SEAL)

My commission expires: 8/8/83

Raylene Glover  
NOTARY PUBLIC

# NOTICE OF LOCATION OF PLACER CLAIM

NOTICE IS HEREBY GIVEN, that the undersigned located and now claim the following described placer mining ground, containing 160 acres, more or less, situated in Gros Ventre Mining District, Sublette County, State of Wyoming and being more particularly described and marked on the ground as follows:\*

Placer Claim 160 acres comprising  $\frac{1}{4}$  of Section 14 SE  $\frac{1}{4}$  Range 111 West

Township 38 North adjacent to Water Boy Lakes South of Rock Creek

and East of Big Twin Creek and North West of Rock Creek Buttes.

183597

183598

RECORDED March 2 1981 4:00 P.M.  
IN BOOK 30A 477 PAGE 392  
FEES \$ 4.00 Sublette County COUNTY CLERK  
SUBLETTE COUNTY, PINEDALE, WYOMING

This claim is located upon a placer deposit of valuable minerals.

This claim is named the Raphael # 7

## Placer Mining Claim.

Located this 26th day of December, 1980.

## NAMES OF LOCATORS

Lloyd B. Lyon Lloyd B. Lyon

Carl D. Powers

Alta G. Lyon Alta G. Lyon

Elsie Powers

Ivan Carlson

Burt Taylor

Fred Jones

Carolyn Boudreaux

STATE OF UTAH, )  
 ) ss.  
SALT LAKE CITY. )

ON THIS 12th day of January, 1981, personally appeared before me LLOYD B. and ALTA G. LYON and signed the above Notice of Location.

IN WITNESS WHEREOF, I have hereunto set my hand and affixed my seal the day and the year here above written.

(SEAL)

My commission expires: 8/8/83

Roylene L. Howe  
NOTARY PUBLIC



# NOTICE OF LOCATION OF PLACER CLAIM

NOTICE IS HEREBY GIVEN, that the undersigned located and now claim the following described placer mining ground, containing 160 acres, more or less, situated in Gros Ventre Mining District, Sublette County, State of Wyoming and being more particularly described and marked on the ground as follows:\*

Placer Claim 160 acres comprising  $\frac{1}{4}$  of Section 14 SW  $\frac{1}{4}$  Range 111 West Township 38 North adjacent to Water Boy Lakes South of Rock Creek and East of Big Twin Creek and North West of Rock Creek Buttes.

~~183598~~

183599

FILED	<u>March 2</u>	19 <u>81</u>	<u>4:00 P.M.</u>
BOOK	<u>30A</u>	<u>871</u>	PAGE <u>393</u>
FEE \$ <u>4.00</u>		<u>John P. Zinke</u> COUNTY CLERK	
SUBLETTE COUNTY, PINDEALE, WYOMING			

This claim is located upon a placer deposit of valuable minerals.

This claim is named the Raphael # 8

## Placer Mining Claim.

Located this 26th day of December, 19 80.

## NAMES OF LOCATORS

Lloyd B. Lyon

Carl D. Powers

Alta G. Lyon

Elsie Powers

Ivan Carlson

Burt Taylor

Fred Jones

Carolyn Boudreaux

STATE OF UTAH, )  
 ) SS.  
SALT LAKE CITY. )

ON THIS 12th day of January, 1981, personally appeared before me LLOYD B. and ALTA G. LYON and signed the above Notice of Location.

IN WITNESS WHEREOF, I have hereunto set my hand and affixed my seal the day and the year here above written.

(SEAL)

My commission expires:

8/8/83

Raylene Glover  
NOTARY PUBLIC

# NOTICE OF LOCATION OF PLACER CLAIM

NOTICE IS HEREBY GIVEN, that the undersigned located and now claim the following described placer mining ground, containing 160 acres, more or less, situated in Gros Ventre Mining District, Sublette County, State of Wyoming and being more particularly described and marked on the ground as follows:\*

Placer Claim 160 acres comprising 1/4 of Section 15 NW 1/4 Range 111 West

Township 38 North adjacent to water Boy Lakes on Big Twin Creek

South of Gros Ventre Range and NE of Jack Creek Springs.

~~183599~~

183600

RECORDED March 2 1981 4:00P  
IN BOOK 30 H 77 PAGE 394  
FEES \$ 4.00 Sublette County Clerk  
SUBLETTE COUNTY, WYOMING

This claim is located upon a placer deposit of valuable minerals.

This claim is named the Raphael # 9

## Placer Mining Claim.

Located this 26th day of December, 1980.

## NAMES OF LOCATORS

Lloyd B. Lyon

Carl D. Powers

Alta G. Lyon

Elsie Powers

Ivan Carlson

Burt Taylor

Fred Jones

Carolyn Boudreaux

STATE OF UTAH, )  
 ) SS.  
SALT LAKE CITY. )

ON THIS 12th day of January, 1981, personally appeared before me LLOYD B. and ALTA G. LYON and signed the above Notice of Location.

IN WITNESS WHEREOF, I have hereunto set my hand and affixed my seal the day and the year here above written.

(SEAL)

My commission expires: 8/8/83

Stephene M. Over  
NOTARY PUBLIC



# NOTICE OF LOCATION OF PLACER CLAIM

NOTICE IS HEREBY GIVEN, that the undersigned located and now claim the following described placer mining ground, containing 160 acres, more or less, situated in Gros Ventre Mining District, Sublette County, State of Wyoming and being more particularly described and marked on the ground as follows:\*

Placer Claim 160 acres comprising ¼ of Section 15 NE ¼ Range 111 West

Township 38 North adjacent to Water Boy Lakes on Big Twin Creek

South of Gros Ventre Range and NE of Jack Creek Springs.

~~183690~~

183601

FILE March 2 1981 4:00P  
BOOK 30A X 77 PAGE 395  
FEES \$ 4.00  
COUNTY CLERK  
SUBLETTE COUNTY, TINSDALE, WYOMING

This claim is located upon a placer deposit of valuable minerals.

This claim is named the Raphael # 10

## Placer Mining Claim.

Located this 26th day of December, 19 80.

## NAMES OF LOCATORS

Lloyd B. Lyon

Carl D. Powers

Alta G. Lyon

Elsie Powers

Ivan Carlson

Burt Taylor

Fred Jones

Carolyn Boudreaux

STATE OF UTAH, )  
) SS.  
SALT LAKE CITY. )

ON THIS 12th day of January, 1981, personally appeared before me LLOYD B. and ALTA G. LYON and signed the above Notice of Location.

IN WITNESS WHEREOF, I have hereunto set my hand and affixed my seal the day and the year here above written.

(SEAL)

My commission expires: 8/8/83

Raylene M. Hovner  
NOTARY PUBLIC

396

# NOTICE OF LOCATION OF PLACER CLAIM

NOTICE IS HEREBY GIVEN, that the undersigned located and now claim the following described placer mining ground, containing 160 acres, more or less, situated in Gros Ventre Mining District, Sublette County, State of Wyoming and being more particularly described and marked on the ground as follows:\*

Placer Claim 160 acres comprising 1/4 of Section 15 SE 1/4 Range 11 West  
Township 38 North adjacent to Water Boy Lakes on Big Twin Creek  
South of Gros Ventre Range and NE of Jack Creek Springs.

183601

183602

March 2 1981 4:00 P.M.  
30 A 477 PAGE 396  
FEES \$ 4.00 [Signature] COUNTY CLERK  
SUBLETTE COUNTY, PINEDALE, WYOMING

This claim is located upon a placer deposit of valuable minerals.

This claim is named the Raphael # 11

## Placer Mining Claim.

Located this 26th day of December, 19 80.

## NAMES OF LOCATORS

<u>Lloyd B. Lyon</u> <u>[Signature]</u>	<u>Carl D. Powers</u>
<u>Alta G. Lyon</u> <u>[Signature]</u>	<u>Elsie Powers</u>
<u>Ivan Carlson</u>	<u>Burt Taylor</u>
<u>Fred Jones</u>	<u>Carolyn Boudreaux</u>

STATE OF UTAH, )  
 ) SS.  
SALT LAKE CITY. )

ON THIS 12th day of January, 1981, personally appeared before me LLOYD B. and ALTA G. LYON and signed the above Notice of Location.

IN WITNESS WHEREOF, I have hereunto set my hand and affixed my seal the day and the year here above written.

(SEAL)  
My commission expires: 8/8/83

[Signature]  
NOTARY PUBLIC



# NOTICE OF LOCATION OF PLACER CLAIM

NOTICE IS HEREBY GIVEN, that the undersigned located and now claim the following described placer mining ground, containing 160 acres, more or less, situated in Gros Ventre Mining District, Sublette County, State of Wyoming and being more particularly described and marked on the ground as follows:

Placer Claim 160 acres comprising 1/4 of Section 15 SW 1/4 Range 111 West

Township 38 North adjacent to Water Boy Lakes on Big Twin Creek

South of Gros Ventre Range and NE of Jack Creek Springs.

183638

FILED March 2 1981 4100P M.  
BOOK 30 A 477 PAGE 397  
FEES \$4.00 James J. Zisk COUNTY CLERK  
SUBLETTE COUNTY, PINEDALE, WYOMING

This claim is located upon a placer deposit of valuable minerals.

This claim is named the Raphael # 12

## Placer Mining Claim.

Located this 26th day of December, 1980.

## NAMES OF LOCATORS

Lloyd B. Lyon

Carl D. Powers

Alta G. Lyon

Elsie Powers

Ivan Carlson

Burt Taylor

Fred Jones

Carolyn Boudreaux

STATE OF UTAH, )  
) SS.  
SALT LAKE CITY. )

ON THIS 12th day of January, 1981, personally appeared before me LLOYD B. and ALTA G. LYON and signed the above Notice of Location.

IN WITNESS WHEREOF, I have hereunto set my hand and affixed my seal the day and the year here above written.

My commission expires: 8/8/83

Raylene Glover  
NOTARY PUBLIC

# NOTICE OF LOCATION OF PLACER CLAIM

NOTICE IS HEREBY GIVEN, that the undersigned located and now claim the following described placer mining ground, containing 160 acres, more or less, situated in Gros Ventre Mining District, Sublette County, State of Wyoming and being more particularly described and marked on the ground as follows:\*

Placer Claim 160 acres comprising  $\frac{1}{4}$  of Section 16 NW  $\frac{1}{4}$  Range 111 West Township 38 North on a tributary of Jack Creek NW of Jack Creek Springs SW of the Gros Ventre Range and West of Big Twin Creek 3 miles SE of Tosi Peak Triangulation Station.

~~183603~~

183604

RECORDED <u>March 2</u> 19 <u>81</u> <u>4:00 P</u> M
IN BOOK <u>30A 27</u> PAGE <u>398</u>
FEES \$ <u>11.00</u> <u>David J. Jones</u> COUNTY CLERK
SUBLETTE COUNTY, PINEDALE, WYOMING

This claim is located upon a placer deposit of valuable minerals.

This claim is named the Raphael # 13

## Placer Mining Claim.

Located this 26th day of December, 1980.

## NAMES OF LOCATORS

Lloyd B. Lyon Lloyd B. Lyon

Carl D. Powers

Alta G. Lyon Alta G. Lyon

Elsie Powers

Ivan Carlson

Burt Taylor

Fred Jones

Carolyn Boudreaux

STATE OF UTAH, )

) SS.

SALT LAKE CITY. )

ON THIS 12th day of January, 1981, personally appeared before me LLOYD B. and ALTA G. LYON and signed the above Notice of Location.

IN WITNESS WHEREOF, I have hereunto set my hand and affixed my seal the day and the year here above written.

(SEAL)

My commission expires: 8/8/83

Raylene Mares  
NOTARY PUBLIC



# NOTICE OF LOCATION OF PLACER CLAIM

NOTICE IS HEREBY GIVEN, that the undersigned located and now claim the following described placer mining ground, containing 160 acres, more or less, situated in Gros Ventre Mining District, Sublette County, State of Wyoming and being more particularly described and marked on the ground as follows:\*

Placer Claim 160 acres comprising  $\frac{1}{4}$  of Section 16 NE  $\frac{1}{4}$  Range 111 West Township 38 North on a tributary of Jack Creek NW of Jack Creek Springs SW of the Gros Ventre Range and West of Big Twin Creek 3 miles SE of Tosi Peak Triangulation Station.

~~183604~~

183605

RECORDED	March 2	1981	4:00 P.M.
INDEXED	30 A & M	PAGE	399
FEE \$ 4.00		COUNTY CLERK	
SUBLETTE COUNTY, PINEDALE, WYOMING			

This claim is located upon a placer deposit of valuable minerals.

This claim is named the Raphael # 14

## Placer Mining Claim.

Located this 26th day of December, 19 80.

## NAMES OF LOCATORS

<u>Lloyd B. Lyon</u> <i>Lloyd B. Lyon</i>	<u>Carl D. Powers</u>
<u>Alta G. Lyon</u> <i>Alta G. Lyon</i>	<u>Elsie Powers</u>
<u>Ivan Carlson</u>	<u>Burt Taylor</u>
<u>Fred Jones</u>	<u>Carolyn Boudreaux</u>

STATE OF UTAH, )  
 ) SS.  
SALT LAKE CITY. )

ON THIS 12th day of January, 1981, personally appeared before me LLOYD B. and ALTA G. LYON and signed the above Notice of Location.

IN WITNESS WHEREOF, I have hereunto set my hand and affixed my seal the day and the year here above written.

(SEAL)

My commission expires: 8/8/83

*Ruthanne Glover*  
NOTARY PUBLIC

400

# NOTICE OF LOCATION OF PLACER CLAIM

NOTICE IS HEREBY GIVEN, that the undersigned located and now claim the following described placer mining ground, containing 160 acres, more or less, situated in Gros Ventre Mining District, Sublette County, State of Wyoming and being more particularly described and marked on the ground as follows:\*

Placer Claim 160 acres comprising 1/4 of Section 16 SE 1/4 Range 111 West  
Township 38 North on a tributary of Jack Creek NW of Jack Creek  
Springs SW of the Gros Ventre Range and West of Big Twin Creek  
3 1/8 miles SE of Tosi Peak Triangulation Station.

183605

183606

RECORDED <u>March 2</u>	1981 <u>4:00P</u>
IN BOOK <u>30 A 811</u>	PAGE <u>400</u>
FEES \$ <u>4.00</u>	
COUNTY CLERK	
SUBLETTE COUNTY, PINEDALE, WYOMING	

This claim is located upon a placer deposit of valuable minerals.

This claim is named the Raphael # 15

### Placer Mining Claim.

Located this 26th day of December, 19 80.

### NAMES OF LOCATORS

<u>Lloyd B. Lyon</u> <i>Lloyd B. Lyon</i>	<u>Carl D. Powers</u>
<u>Alta G. Lyon</u> <i>Alta G. Lyon</i>	<u>Elsie Powers</u>
<u>Ivan Carlson</u>	<u>Burt Taylor</u>
<u>Fred Jones</u>	<u>Carolyn Boudreaux</u>

STATE OF UTAH, )  
                          ) SS.  
SALT LAKE CITY. )

ON THIS 12th day of January, 1981, personally appeared before me LLOYD B. and ALTA G. LYON and signed the above Notice of Location.

IN WITNESS WHEREOF, I have hereunto set my hand and affixed my seal the day and the year here above written.

(SEAL)

My commission expires: 8/8/83

*Raylene Glover*  
NOTARY PUBLIC



# NOTICE OF LOCATION OF PLACER CLAIM

NOTICE IS HEREBY GIVEN, that the undersigned located and now claim the following described placer mining ground, containing 160 acres, more or less, situated in Gros Ventre Mining District, Sublette County, State of Wyoming and being more particularly described and marked on the ground as follows:\*

Placer Claim 160 acres comprising  $\frac{1}{4}$  of Section 16 SW $\frac{1}{4}$  Range 11 West Township 38 North on a tributary of Jack Creek NW of Jack Creek Springs SW of the Gros Ventre Range and West of Big Twin Creek 3 miles SE of Tosi Peak Triangulation Station.

183636

183607

RECORDED March 2 1981 4:00 P.  
IN BOOK 30-A-872 PAGE 401  
FEES \$ 4.00 COUNTY CLERK  
SUBLETTE COUNTY, PINEDALE, WYOMING

This claim is located upon a placer deposit of valuable minerals.

This claim is named the Raphael # 16

## Placer Mining Claim.

Located this 26th day of December, 19 80.

## NAMES OF LOCATORS

Lloyd B. Lyon Lloyd B. Lyon

Carl D. Powers

Alta G. Lyon Alta G. Lyon

Elsie Powers

Ivan Carlson

Burt Taylor

Fred Jones

Carolyn Boudreaux

STATE OF UTAH, )

) SS.

SALT LAKE CITY. )

ON THIS 12th day of January, 1981, personally appeared before me LLOYD B. and ALTA G. LYON and signed the above Notice of Location.

IN WITNESS WHEREOF, I have hereunto set my hand and affixed my seal the day and the year here above written.

(SEAL)

My commission expires: 8/8/83

Randene Glover  
NOTARY PUBLIC

# NOTICE OF LOCATION OF PLACER CLAIM

NOTICE IS HEREBY GIVEN, that the undersigned located and now claim the following described placer mining ground, containing 160 acres, more or less, situated in Gros Ventre Mining District, Sublette County, State of Wyoming and being more particularly described and marked on the ground as follows:\*

Placer Claim 160 acres comprising  $\frac{1}{4}$  of Section 17 NW  $\frac{1}{4}$  Range 111 West Township 38 North on Rock Draw North of Jack Creek Springs South slope of Gros Ventre Range 2 miles SE of Tosi Creek Triangulation Station.

~~183607~~

183608

March 2, 1981 4:00 P.  
30 P. L.N. PAGE 402  
FEES \$4.00  
COUNTY CLERK  
SUBLETTE COUNTY, PINDEALE, WYOMING

This claim is located upon a placer deposit of valuable minerals.

This claim is named the Raphael # 17

## Placer Mining Claim.

Located this 26th day of December, 19 80.

## NAMES OF LOCATORS

Lloyd B. Lyon

Carl D. Powers

Alta G. Lyon

Elsie Powers

Ivan Carlson

Burt Taylor

Fred Jones

Carolyn Boudreaux

STATE OF UTAH, )  
 ) SS.  
SALT LAKE CITY. )

ON THIS 12th day of January, 1981, personally appeared before me LLOYD B. and ALTA G. LYON and signed the above Notice of Location.

IN WITNESS WHEREOF, I have hereunto set my hand and affixed my seal the day and the year here above written.

(SEAL)

My commission expires:

8/8/83

NOTARY PUBLIC



# NOTICE OF LOCATION OF PLACER CLAIM

NOTICE IS HEREBY GIVEN, that the undersigned located and now claim the following described placer mining ground, containing 160 acres, more or less, situated in Gros Ventre Mining District, Sublette County, State of Wyoming and being more particularly described and marked on the ground as follows:

Placer Claim 160 acres comprising ¼ of Section 17 NE ¼ Range 111 West

Township 38 North on Rock Draw North of Jack Creek Springs South

slope of Gros Ventre Range 2½ miles SE of Tosi Creek Triangulation

Station.

~~183638~~

183609

RECORDED March 2 1981 4:00 P

IN BOOK 30 H 27 PAGE 403

FEES \$ 4.00 COUNTY CLERK

SUBLETTE COUNTY, PINEDALE, WYOMING

This claim is located upon a placer deposit of valuable minerals.

This claim is named the Raphael # 18

## Placer Mining Claim.

Located this 26th day of December, 1980.

## NAMES OF LOCATORS

Lloyd B. Lyon

Carl D. Powers

Alta G. Lyon

Elsie Powers

Ivan Carlson

Burt Taylor

Fred Jones

Carolyn Boudreaux

STATE OF UTAH, )

) SS.

SALT LAKE CITY. )

ON THIS 12th day of January, 1981, personally appeared before me LLOYD B. and ALTA G. LYON and signed the above Notice of Location.

IN WITNESS WHEREOF, I have hereunto set my hand and affixed my seal the day (and the year here above written.

(SEAL)

My commission expires: 8/8/82

Ruthene Glover  
NOTARY PUBLIC

404

# NOTICE OF LOCATION OF PLACER CLAIM

NOTICE IS HEREBY GIVEN, that the undersigned located and now claim the following described placer mining ground, containing 160 acres, more or less, situated in Gros Ventre Mining District, Sublette County, State of Wyoming and being more particularly described and marked on the ground as follows:\*

Placer Claim 160 acres comprising 1/4 of Section 17 SE 1/4 Range 111 West  
Township 38 North on Rock Draw North of Jack Creek Springs South  
slope of Gros Ventre Range 2 3/4 miles SE of Tosi Creek Triangulation  
Station.

~~183609~~

183610

RECORDED <u>March 2</u>	1981	4:00P
IN BOOK <u>30A 872</u>	PAGE	<u>404</u>
FEES \$ <u>11.00</u>		
SUBLETTE COUNTY, PINEDALE, WYOMING		

This claim is located upon a placer deposit of valuable minerals.

This claim is named the Raphael # 19

### Placer Mining Claim.

Located this 26th day of December, 19 80.

### NAMES OF LOCATORS

Lloyd B. Lyon

Carl D. Powers

Alta G. Lyon

Elsie Powers

Ivan Carlson

Burt Taylor

Fred Jones

Carolyn Boudreaux

STATE OF UTAH, )  
                          ) SS.  
SALT LAKE CITY. )

ON THIS 12th day of January, 1981, personally appeared before me LLOYD B. and ALTA G. LYON and signed the above Notice of Location.

IN WITNESS WHEREOF, I have hereunto set my hand and affixed my seal the day and the year here above written.

(SEAL)

My commission expires: 8/8/83

Roylene Glover  
NOTARY PUBLIC



# NOTICE OF LOCATION OF PLACER CLAIM

NOTICE IS HEREBY GIVEN, that the undersigned located and now claim the following described placer mining ground, containing 160 acres, more or less, situated in Gros Ventre Mining District, Sublette County, State of Wyoming and being more particularly described and marked on the ground as follows:\*

Placer Claim 160 acres comprising  $\frac{1}{4}$  of Section 17 SW  $\frac{1}{4}$  Range 111 West Township 38 North on Rock Draw North of Jack Creek Springs South slope of Gros Ventre Range  $2\frac{1}{2}$  miles SE of Tosi Creek Triangulation Station.

183610

183 611

RECORDED	March 2	1981	4100P
IN BOOK	30 A 877	PAGE	405
FEES \$	4.00	SUBLETTE COUNTY CLERK	
SUBLETTE COUNTY, WYOMING			

This claim is located upon a placer deposit of valuable minerals.

This claim is named the Raphael # 20

## Placer Mining Claim.

Located this 26th day of December, 19 80.

## NAMES OF LOCATORS

Lloyd B. Lyon <u>Lloyd B. Lyon</u>	Carl D. Powers
Alta G. Lyon <u>Alta G. Lyon</u>	Elsie Powers
Ivan Carlson	Burt Taylor
Fred Jones	Carolyn Boudreaux

STATE OF UTAH, )  
 ) SS.  
SALT LAKE CITY. )

ON THIS 12th day of January, 1981, personally appeared before me LLOYD B. and ALTA G. LYON and signed the above Notice of Location.

IN WITNESS WHEREOF, I have hereunto set my hand and affixed my seal the day and the year here above written.

My commission expires: 8/8/83

Ruthene Glover  
NOTARY PUBLIC




2406

# NOTICE OF LOCATION OF PLACER CLAIM

NOTICE IS HEREBY GIVEN, that the undersigned located and now claim the following described placer mining ground, containing 160 acres, more or less, situated in Gros Ventre Mining District, Sublette County, State of Wyoming and being more particularly described and marked on the ground as follows:\*

Placer Claim 160 acres comprising 1/4 of Section 18 NW 1/4 Range 111 West  
Township 38 North on Cabin Draw and a tributary of Jack Creek  
South of the Gros Ventre Range and North of Jack Creek.

183612



This claim is located upon a placer deposit of valuable minerals.

This claim is named the Uriel # 1

### Placer Mining Claim.

Located this 26th day of December, 19 80.

### NAMES OF LOCATORS

Lloyd B. Lyon

Carl D. Powers

Alta G. Lyon

Elsie Powers

Ivan Carlson

Burt Taylor

Fred Jones

Carolyn Boudreaux

STATE OF UTAH, )  
                          ) SS.  
SALT LAKE CITY. )

ON THIS 12th day of January, 1981, personally appeared before me LLOYD B. and ALTA G. LYON and signed the above Notice of Location.

IN WITNESS WHEREOF, I have hereunto set my hand and affixed my seal the day and the year here above written.

My commission expires: 8/8/83

Raylene Glover  
NOTARY PUBLIC



# NOTICE OF LOCATION OF PLACER CLAIM

NOTICE IS HEREBY GIVEN, that the undersigned located and now claim the following described placer mining ground, containing 160 acres, more or less, situated in Gros Ventre Mining District, Sublette County, State of Wyoming and being more particularly described and marked on the ground as follows:\*

Placer Claim 160 acres comprising  $\frac{1}{4}$  of Section 18 NE  $\frac{1}{4}$  Range 11 West Township 38 North on Cabin Draw and a tributary of Jack Creek South of the Gros Ventre Range and North of Jack Creek.

~~183612~~

183613

FILED	March 2	1981	4:00 P. M.
BOOK	30A	LN	407
FEES \$	4.00		
COUNTY CLERK			
SUBLETTE COUNTY, TINEDALE, WYOMING			

This claim is located upon a placer deposit of valuable minerals.

This claim is named the Uriel # 2

## Placer Mining Claim.

Located this 26th day of December, 19 80.

## NAMES OF LOCATORS

Lloyd B. Lyon

Carl D. Powers

Alta G. Lyon

Elsie Powers

Ivan Carlson

Burt Taylor

Fred Jones

Carolyn Boudreaux

STATE OF UTAH,

) SS.

SALT LAKE CITY.

ON THIS 12th day of January, 1981, personally appeared before me LLOYD B. and ALTA G. LYON and signed the above Notice of Location.

IN WITNESS WHEREOF, I have hereunto set my hand and affixed my seal the day and the year here above written.

(SEAL)

My commission expires:

8/8/83

NOTARY PUBLIC

408

# NOTICE OF LOCATION OF PLACER CLAIM

NOTICE IS HEREBY GIVEN, that the undersigned located and now claim the following described placer mining ground, containing 160 acres, more or less, situated in Gros Ventre Mining District, Sublette County, State of Wyoming and being more particularly described and marked on the ground as follows:\*

Placer Claim 160 acres comprising 1/4 of Section 18 SE 1/4 Range 11 West  
Township 38 North on Cabin Draw and a tributary of Jack Creek  
South of the Gros Ventre Range and North of Jack Creek.

183613

183614

RECORDED <u>March 2</u> 1981 <u>4:00P</u> M
IN BOOK <u>30A</u> <u>LN</u> PAGE <u>408</u>
FEES <u>\$4.00</u> <u>[Signature]</u> COUNTY CLERK
SUBLETTE COUNTY, PINEDALE, WYOMING

This claim is located upon a placer deposit of valuable minerals.

This claim is named the Uriel # 3

**Placer Mining Claim.**

Located this 26th day of December, 19 80.


**NAMES OF LOCATORS**

<u>Lloyd B. Lyon</u> <u>[Signature]</u>	<u>Carl D. Powers</u>
<u>Alta G. Lyon</u> <u>[Signature]</u>	<u>Elsie Powers</u>
<u>Ivan Carlson</u>	<u>Burt Taylor</u>
<u>Fred Jones</u>	<u>Carolyn Boudreaux</u>

STATE OF UTAH, )  
                          ) SS.  
SALT LAKE CITY. )

ON THIS 12th day of January, 1981, personally appeared before me LLOYD B. and ALTA G. LYON and signed the above Notice of Location.

IN WITNESS WHEREOF, I have hereunto set my hand and affixed my seal the day and the year here above written.



My commission expires: 8/8/83

[Signature]  
NOTARY PUBLIC




# NOTICE OF LOCATION OF PLACER CLAIM

NOTICE IS HEREBY GIVEN, that the undersigned located and now claim the following described placer mining ground, containing 160 acres, more or less, situated in Gros Ventre Mining District, Sublette County, State of Wyoming and being more particularly described and marked on the ground as follows:

Placer Claim 160 acres comprising  $\frac{1}{4}$  of Section 18 SW  $\frac{1}{4}$  Rangell West Township 38 North on Cabin Draw and a tributary of Jack Creek South of the Gros Ventre Range and North of Jack Creek.

~~183614~~

183615



This claim is located upon a placer deposit of valuable minerals.

This claim is named the Uriel # 4

## Placer Mining Claim.

Located this 26th day of December, 19 80.

## NAMES OF LOCATORS

Lloyd B. Lyon

Alta G. Lyon

Ivan Carlson

Fred Jones

Carl D. Powers

Elsie Powers

Burt Taylor

Carolyn Boudreaux

STATE OF UTAH, )  
 ) SS.  
SALT LAKE CITY. )

ON THIS 12th day of January, 1981, personally appeared before me LLOYD B. and ALTA G. LYON and signed the above Notice of Location.

IN WITNESS WHEREOF, I have hereunto set my hand and affixed my seal the day and the year here above written.

(SEAL)

My commission expires:

8/8/83

Thylene Hare  
NOTARY PUBLIC

410

# NOTICE OF LOCATION OF PLACER CLAIM

NOTICE IS HEREBY GIVEN, that the undersigned located and now claim the following described placer mining ground, containing 160 acres, more or less, situated in Gros Ventre Mining District, Sublette County, State of Wyoming and being more particularly described and marked on the ground as follows:\*

Placer Claim 160 acres comprising 1/4 of Section 13 NW 1/4 Range 112 West

Township 38 North on Beaver Dam Draw South of Coyote Basin and

North of Jack Creek 1 1/2 miles South of Tosi Peak Triangulation Station.

183615

183616

March 2	1981	4:00 P M
30 A X 71	AGE	410
FEES \$4.00	COUNTY CLERK	
SUBLETTE COUNTY, PINEDALE, WYOMING		

This claim is located upon a placer deposit of valuable minerals.

This claim is named the Uriel # 5

### Placer Mining Claim.

Located this 26th day of December, 19 80.

### NAMES OF LOCATORS

Lloyd B. Lyon

Carl D. Powers

Alta G. Lyon

Elsie Powers

Ivan Carlson

Burt Taylor

Fred Jones

Carolyn Boudreaux

STATE OF UTAH, )  
                          ) SS.  
SALT LAKE CITY. )

ON THIS 12th day of January, 1981, personally appeared before me LLOYD B. and ALTA G. LYON and signed the above Notice of Location.

IN WITNESS WHEREOF, I have hereunto set my hand and affixed my seal the day and the year here above written.

(SEAL)

My commission expires:

8/8/83

Raylene Howe  
NOTARY PUBLIC



# NOTICE OF LOCATION OF PLACER CLAIM

NOTICE IS HEREBY GIVEN, that the undersigned located and now claim the following described placer mining ground, containing 160 acres, more or less, situated in Gros Ventre Mining District, Sublette County, State of Wyoming and being more particularly described and marked on the ground as follows:

Placer Claim 160 acres comprising  $\frac{1}{4}$  of Section 13 NE  $\frac{1}{4}$  Rangell 2 West Township 38 North on Beaver Dam Draw South of Coyote Basin and North of Jack Creek  $1\frac{1}{2}$  miles South of Tosi Peak Triangulation Station.

183616

183617

RECORDED	<u>March 2</u>	19 <u>81</u>	<u>4:00 P M</u>
BOOK	<u>30A</u>	<u>LN</u>	PAGE <u>411</u>
FEES \$	<u>4.00</u>		
COUNTY CLERK			
SUBLETTE COUNTY, PINEDALE, WYOMING			

This claim is located upon a placer deposit of valuable minerals.

This claim is named the Uriel # 6

## Placer Mining Claim.

Located this 26th day of December, 1980.

## NAMES OF LOCATORS

<u>Lloyd B. Lyon</u>	<u>Carl D. Powers</u>
<u>Alta G. Lyon</u>	<u>Elsie Powers</u>
<u>Ivan Carlson</u>	<u>Burt Taylor</u>
<u>Fred Jones</u>	<u>Carolyn Boudreaux</u>

STATE OF UTAH, )  
 ) SS.  
SALT LAKE CITY. )

ON THIS 12th day of January, 1981, personally appeared before me LLOYD B. and ALTA G. LYON and signed the above Notice of Location.

IN WITNESS WHEREOF, I have hereunto set my hand and affixed my seal the day and the year here above written.

(SEAL)

My commission expires: 8/8/83

Raylene M. Haver  
NOTARY PUBLIC

# NOTICE OF LOCATION OF PLACER CLAIM

NOTICE IS HEREBY GIVEN, that the undersigned located and now claim the following described placer mining ground, containing 160 acres, more or less, situated in Gros Ventre Mining District, Sublette County, State of Wyoming and being more particularly described and marked on the ground as follows:\*

Placer Claim 160 acres comprising  $\frac{1}{4}$  of Section 13 SE  $\frac{1}{4}$  Range 112 West

Township 38 North on Beaver Dam Draw South of Coyote Basin and

North of Jack Creek 2 miles South of Tosi Peak Triangulation Station

~~183617~~

183618

March 2	1981	4:00 PM
BOOK 30A	811	SE 412
FEES \$4.00	COUNTY CLERK	
SUBLETTE COUNTY, PINEDALE, WYOMING		

This claim is located upon a placer deposit of valuable minerals.

This claim is named the Uriel # 7

## Placer Mining Claim.

Located this 26th day of December, 19 80.

## NAMES OF LOCATORS

Lloyd B. Lyon *Lloyd B. Lyon*

Carl D. Powers

Alta G. Lyon *Alta G. Lyon*

Elsie Powers

Ivan Carlson

Burt Taylor

Fred Jones

Carolyn Boudreaux

STATE OF UTAH, )  
 ) SS.  
SALT LAKE CITY. )

ON THIS 12th day of January, 1981, personally appeared before me LLOYD B. and ALTA G. LYON and signed the above Notice of Location.

IN WITNESS WHEREOF, I have hereunto set my hand and affixed my seal the day and the year here above written.

(SEAL)

My commission expires: 8/8/83

*Raylene Glover*  
NOTARY PUBLIC



# NOTICE OF LOCATION OF PLACER CLAIM

NOTICE IS HEREBY GIVEN, that the undersigned located and now claim the following described placer mining ground, containing 160 acres, more or less, situated in Gros Ventre Mining District, Sublette County, State of Wyoming and being more particularly described and marked on the ground as follows:\*

Placer Claim 160 acres comprising  $\frac{1}{4}$  of Section 13 SW  $\frac{1}{4}$  Range 112 West Township 38 North on Beaver Dam Draw South of Coyote Basin and North of Jack Creek 2 miles South of Tosi Peak Triangulation Station.

~~183618~~

183619

RECORDED	March 3	1981	4:00 PM
BY	K 30 A LN	PAGE	413
FEES \$	4.00	COUNTY CLERK	
SUBLETTE COUNTY, PINEDALE, WYOMING			

This claim is located upon a placer deposit of valuable minerals.

This claim is named the Uriel # 8

## Placer Mining Claim.

Located this 26th day of December, 19 80.

## NAMES OF LOCATORS

Lloyd B. Lyon <u>Lloyd B. Lyon</u>	Carl D. Powers
Alta G. Lyon <u>Alta G. Lyon</u>	Elsie Powers
Ivan Carlson	Burt Taylor
Fred Jones	Carolyn Boudreaux

STATE OF UTAH, )  
 ) SS.  
SALT LAKE CITY. )

ON THIS 12th day of January, 1981, personally appeared before me LLOYD B. and ALTA G. LYON and signed the above Notice of Location.

IN WITNESS WHEREOF, I have hereunto set my hand and affixed my seal the day and the year here above written.

(SEAL)

My commission expires: 8/8/83

Raylene Glover  
NOTARY PUBLIC

# NOTICE OF LOCATION OF PLACER CLAIM

NOTICE IS HEREBY GIVEN, that the undersigned located and now claim the following described placer mining ground, containing 160 acres, more or less, situated in Gros Ventre Mining District, Sublette County, State of Wyoming and being more particularly described and marked on the ground as follows:\*

Placer Claim 160 acres comprising 1/4 of Section 14 NW 1/4 Range 112 West

Township 38 North on Elbow Draw Tributary of Jack Creek and 2 miles South of the Elbow in the Gros Ventre Range.

~~183619~~ 183620

RECORDED	<u>March 3</u>	1981	<u>4:00 P</u>
INDEXED	<u>30A 411</u>	PAGE	<u>414</u>
FEES \$	<u>4.00</u>	COUNTY CLERK	
SUBLETTE COUNTY, PINDEALE, WYOMING			

This claim is located upon a placer deposit of valuable minerals.

This claim is named the Uriel # 9

## Placer Mining Claim.

Located this 26th day of December, 19 80.

## NAMES OF LOCATORS

<u>Lloyd B. Lyon</u>	<u>Carl D. Powers</u>
<u>Alta G. Lyon</u>	<u>Elsie Powers</u>
<u>Ivan Carlson</u>	<u>Burt Taylor</u>
<u>Fred Jones</u>	<u>Carolyn Boudreaux</u>

STATE OF UTAH, )  
 ) SS.  
SALT LAKE CITY. )

ON THIS 12th day of January, 1981, personally appeared before me LLOYD B. and ALTA G. LYON and signed the above Notice of Location.

IN WITNESS WHEREOF, I have hereunto set my hand and affixed my seal the day and the year here above written.

My commission expires: 8/8/83

Raylene Glover  
NOTARY PUBLIC



# NOTICE OF LOCATION OF PLACER CLAIM

NOTICE IS HEREBY GIVEN, that the undersigned located and now claim the following described placer mining ground, containing 160 acres, more or less, situated in Gros Ventre Mining District, Sublette County, State of Wyoming and being more particularly described and marked on the ground as follows:

Placer Claim 160 acres comprising 1/4 of Section 14 NE 1/4 Range 12 West

Township 38 North on Elbow Draw Tributary of Jack Creek and 2 miles

South of the Elbow in the Gros Ventre Range.

~~183620~~

183621

March 2 81 4:00 P  
30 A. M. 415  
4:00 Carl D. Powers

This claim is located upon a placer deposit of valuable minerals.

This claim is named the Uriel # 10

## Placer Mining Claim.

Located this 26th day of December, 19 80.

## NAMES OF LOCATORS

Lloyd B. Lyon

Carl D. Powers

Alta G. Lyon

Elsie Powers

Ivan Carlson

Burt Taylor

Fred Jones

Carolyn Boudreaux

STATE OF UTAH, )  
 ) SS.  
SALT LAKE CITY. )

ON THIS 12th day of January, 1981, personally appeared before me LLOYD B. and ALTA G. LYON and signed the above Notice of Location.

IN WITNESS WHEREOF, I have hereunto set my hand and affixed my seal the day and the year here above written.

(SEAL)

My commission expires: 8/8/83

Carl D. Powers  
NOTARY PUBLIC



416

# NOTICE OF LOCATION OF PLACER CLAIM

NOTICE IS HEREBY GIVEN, that the undersigned located and now claim the following described placer mining ground, containing 160 acres, more or less, situated in Gros Ventre Mining District, Sublette County, State of Wyoming and being more particularly described and marked on the ground as follows:\*

Placer Claim 160 acres comprising 1/4 of Section 14 SE 1/4 Range 12 West  
Township 38 North on Elbow Draw Tributary of Jack Creek and 2 1/2 miles  
South of the Elbow in the Gros Ventre Range.

~~183522~~  
183622

RECORDED March 2 81 4:00P  
IN BOOK 30A 87 416  
FEES \$ 4.00  
SUBLETTE COUNTY, WYOMING

This claim is located upon a placer deposit of valuable minerals.  
This claim is named the Uriel # 11

Placer Mining Claim.  
Located this 26th day of December, 19 80.

NAMES OF LOCATORS

<u>Lloyd B. Lyon</u> <i>Lloyd B. Lyon</i>	<u>Carl D. Powers</u>
<u>Alta G. Lyon</u> <i>Alta G. Lyon</i>	<u>Elsie Powers</u>
<u>Ivan Carlson</u>	<u>Burt Taylor</u>
<u>Fred Jones</u>	<u>Carolyn Boudreaux</u>

STATE OF UTAH, )  
                          ) SS.  
SALT LAKE CITY. )

ON THIS 12th day of January, 1981, personally appeared before me LLOYD B. and ALTA G. LYON and signed the above Notice of Location.

IN WITNESS WHEREOF, I have hereunto set my hand and affixed my seal the day and the year here above written.

(SEAL)  
My commission expires: 8/8/83

*Raylene Glover*  
NOTARY PUBLIC



# NOTICE OF LOCATION OF PLACER CLAIM

NOTICE IS HEREBY GIVEN, that the undersigned located and now claim the following described placer mining ground, containing 160 acres, more or less, situated in Gros Ventre Mining District, Sublette County, State of Wyoming and being more particularly described and marked on the ground as follows:

Placer Claim 160 acres comprising  $\frac{1}{4}$  of Section 14 SW  $\frac{1}{4}$  Range 112 West Township 38 North on Elbow Draw Tributary of Jack Creek and  $2\frac{1}{4}$  miles South of the Elbow in the Gros Ventre Range.

~~183622~~

183623

March 2

1981 #100P

30A & N

417

FEES \$4.00

COUNTY CLERK

SUBLETTE COUNTY, WYOMING

This claim is located upon a placer deposit of valuable minerals.

This claim is named the Uriel # 12

## Placer Mining Claim.

Located this 26th day of December, 19 80.

## NAMES OF LOCATORS

Lloyd B. Lyon

Carl D. Powers

Alta G. Lyon

Elsie Powers

Ivan Carlson

Burt Taylor

Fred Jones

Carolyn Boudreaux

STATE OF UTAH, )

) SS.

SALT LAKE CITY. )

ON THIS 12th day of January, 1981, personally appeared before me LLOYD B. and ALTA G. LYON and signed the above Notice of Location.

IN WITNESS WHEREOF, I have hereunto set my hand and affixed my seal the day and the year here above written.

(SEAL)

My commission expires:

8/8/82

NOTARY PUBLIC

418

# NOTICE OF LOCATION OF PLACER CLAIM

NOTICE IS HEREBY GIVEN, that the undersigned located and now claim the following described placer mining ground, containing 160 acres, more or less, situated in Gros Ventre Mining District, Sublette County, State of Wyoming and being more particularly described and marked on the ground as follows:\*

Placer Claim 160 acres comprising ¼ of Section 15 NW ¼ Range 12 West  
Township 38 North on a tributary of Mill Creek 2½ miles South West  
of Tosi Peak.

18362#

March 2 1981 4:00 P.M.  
30 A & M  
COUNTY CLERK  
SUBLETTE COUNTY WYOMING

This claim is located upon a placer deposit of valuable minerals.  
This claim is named the Uriel # 13

Placer Mining Claim.

Located this 26th day of December, 1980.

NAMES OF LOCATORS

<u>Lloyd B. Lyon</u>	<u>Carl D. Powers</u>
<u>Alta G. Lyon</u>	<u>Elsie Powers</u>
<u>Ivan Carlson</u>	<u>Burt Taylor</u>
<u>Fred Jones</u>	<u>Carolyn Boudreaux</u>

STATE OF UTAH, )  
                          ) ss.  
SALT LAKE CITY. )

ON THIS 12th day of January, 1981, personally appeared before me LLOYD B. and ALTA G. LYON and signed the above Notice of Location.

IN WITNESS WHEREOF, I have hereunto set my hand and affixed my seal the day and the year here above written.

(SEAL)

My commission expires: 8/8/83

Raylene Haver  
NOTARY PUBLIC



# NOTICE OF LOCATION OF PLACER CLAIM

NOTICE IS HEREBY GIVEN, that the undersigned located and now claim the following described placer mining ground, containing 160 acres, more or less, situated in Gros Ventre Mining District, Sublette County, State of Wyoming and being more particularly described and marked on the ground as follows:\*

Placer Claim 160 acres comprising  $\frac{1}{4}$  of Section 15 NE  $\frac{1}{4}$  Range 112 West

Township 38 North on a tributary of Mill Creek  $2\frac{1}{2}$  miles South West of Tosi Peak.

183625

March 2 1981 4:00 P.M.  
30 A L.N. Powers 419  
FEES \$4.00  
COUNTY CLERK  
SUBLETTE COUNTY, PINESALE, WYOMING

This claim is located upon a placer deposit of valuable minerals.

This claim is named the Uriel # 14

## Placer Mining Claim.

Located this 26th day of December, 19 80.

## NAMES OF LOCATORS

Lloyd B. Lyon <i>Lloyd B. Lyon</i>	Carl D. Powers
Alta G. Lyon <i>Alta G. Lyon</i>	Elsie Powers
Ivan Carlson	Burt Taylor
Fred Jones	Carolyn Boudreaux

STATE OF UTAH, )  
 ) SS.  
SALT LAKE CITY. )

ON THIS 12th day of January, 1981, personally appeared before me LLOYD B. and ALTA G. LYON and signed the above Notice of Location.

IN WITNESS WHEREOF, I have hereunto set my hand and affixed my seal the day and the year here above written.

(SEAL)

My commission expires: 8/8/83

*Raylene Glover*  
NOTARY PUBLIC



# NOTICE OF LOCATION OF PLACER CLAIM

NOTICE IS HEREBY GIVEN, that the undersigned located and now claim the following described placer mining ground, containing 160 acres, more or less, situated in Gros Ventre Mining District, Sublette County, State of Wyoming and being more particularly described and marked on the ground as follows:

Placer Claim 160 acres comprising  $\frac{1}{4}$  of Section 15 SE  $\frac{1}{4}$  Range 12 West Township 38 North on a tributary of Mill Creek 3 miles South West of Tosi Peak Triangulation Station.

183625

RECORDED <u>March 2</u> 1981 <u>4:00 PM</u>
IN BOOK <u>30A</u> <u>E. W. Jones</u> PAGE <u>420</u>
FEES \$ <u>4.00</u> <u>County Clerk</u> COUNTY CLERK
SUBLETTE COUNTY, PINESALE, WYOMING

This claim is located upon a placer deposit of valuable minerals.

This claim is named the Uriel # 15

## Placer Mining Claim.

Located this 26th day of December, 19 80.

## NAMES OF LOCATORS

Lloyd B. Lyon Lloyd B. Lyon

Carl D. Powers

Alta G. Lyon Alta G. Lyon

Elsie Powers

Ivan Carlson

Burt Taylor

Fred Jones

Carolyn Boudreaux

STATE OF UTAH, )  
 ) SS.  
SALT LAKE CITY. )

ON THIS 12th day of January, 1981, personally appeared before me LLOYD B. and ALTA G. LYON and signed the above Notice of Location.

IN WITNESS WHEREOF, I have hereunto set my hand and affixed my seal the day and the year here above written.

(SEAL)

My commission expires: 8/8/83

Pauline Haver  
NOTARY PUBLIC



# NOTICE OF LOCATION OF PLACER CLAIM

NOTICE IS HEREBY GIVEN, that the undersigned located and now claim the following described placer mining ground, containing 160 acres, more or less, situated in Gros Ventre Mining District, Sublette County, State of Wyoming and being more particularly described and marked on the ground as follows:

Placer Claim 160 acres comprising 1/4 of Section 15 SW 1/4 Range 112 West

Township 38 North on a tributary of Mill Creek 3 1/2 miles South  
West of Tosi Peak Triangulation Station.

~~183626~~

~~183627~~

March 2 1981 4:00 P M

30 A 87

PAGE 421

FEES \$4.00

COUNTY CLERK

SUBLETTE COUNTY, PINEDALE, WYOMING

This claim is located upon a placer deposit of valuable minerals.

This claim is named the Uriel # 16

## Placer Mining Claim.

Located this 26th day of December, 19 80.

## NAMES OF LOCATORS

Lloyd B. Lyon

Carl D. Powers

Alta G. Lyon

Elsie Powers

Ivan Carlson

Burt Taylor

Fred Jones

Carolyn Boudreaux

STATE OF UTAH, )  
) SS.  
SALT LAKE CITY. )

ON THIS 12th day of January, 1981, personally appeared before me LLOYD B. and ALTA G. LYON and signed the above Notice of Location.

IN WITNESS WHEREOF, I have hereunto set my hand and affixed my seal the day and the year here above written.

My commission expires: 8/8/83

Raylene Slaver  
NOTARY PUBLIC



# NOTICE OF LOCATION OF PLACER CLAIM

NOTICE IS HEREBY GIVEN, that the undersigned located and now claim the following described placer mining ground, containing 160 acres, more or less, situated in Gros Ventre Mining District, Sublette County, State of Wyoming and being more particularly described and marked on the ground as follows:\*

Placer Claim 160 acres comprising  $\frac{1}{4}$  of Section 4 NW  $\frac{1}{4}$  Range 12 West

Township 38 North on Dell Creek and Mill Creek 2 miles from the

Elbow in the Gros Ventre Range and 2 miles East of the Teton

Sublette County line.

~~183627~~

183628

March 2, 1981 4:00 P.  
IN BOX 30 A RN PAGE 422  
FEE \$ 4.00  
SUBLETTE COUNTY CLERK  
SUBLETTE COUNTY, PINEDALE, WYOMING

This claim is located upon a placer deposit of valuable minerals.

This claim is named the Uriel # 17

## Placer Mining Claim.

Located this 26th day of December, 19 80.

## NAMES OF LOCATORS

Lloyd B. Lyon *Lloyd B. Lyon*

Carl D. Powers

Alta G. Lyon *Alta G. Lyon*

Elsie Powers

Ivan Carlson

Burt Taylor

Fred Jones

Carolyn Boudreaux

STATE OF UTAH, )  
 ) SS.  
SALT LAKE CITY. )

ON THIS 12th day of January, 1981, personally appeared before me LLOYD B. and ALTA G. LYON and signed the above Notice of Location.

IN WITNESS WHEREOF, I have hereunto set my hand and affixed my seal the day and the year here above written.

My commission expires: 8/8/83

*Ruthene Glover*  
NOTARY PUBLIC



# NOTICE OF LOCATION OF PLACER CLAIM

NOTICE IS HEREBY GIVEN, that the undersigned located and now claim the following described placer mining ground, containing 160 acres, more or less, situated in Gros Ventre Mining District, Sublette County, State of Wyoming and being more particularly described and marked on the ground as follows:\*

Placer Claim 160 acres comprising  $\frac{1}{4}$  of Section 4 NE  $\frac{1}{4}$  Range 12 West Township 38 North on Mill Creek and Dell Creek 2 miles from the Elbow in the Gros Ventre Range and  $2\frac{1}{2}$  miles from the Teton Sublette County line.

~~183628~~

183629

RECORDED March 2 1981 4:00 P.  
BY 30A SN PAGE 423  
CLERK  
SUBLETTE COUNTY, WYOMING

This claim is located upon a placer deposit of valuable minerals.

This claim is named the Uriel # 18

## Placer Mining Claim.

Located this 26th day of December, 1980.

## NAMES OF LOCATORS

Lloyd B. Lyon

Carl D. Powers

Alta G. Lyon

Elsie Powers

Ivan Carlson

Burt Taylor

Fred Jones

Carolyn Boudreaux

STATE OF UTAH, )

) SS.

SALT LAKE CITY. )

ON THIS 12th day of January, 1981, personally appeared before me LLOYD B. and ALTA G. LYON and signed the above Notice of Location.

IN WITNESS WHEREOF, I have hereunto set my hand and affixed my seal the day and the year here above written.

(SEAL)

My commission expires:

8/8/83

Raylene Glover  
NOTARY PUBLIC

# NOTICE OF LOCATION OF PLACER CLAIM

NOTICE IS HEREBY GIVEN, that the undersigned located and now claim the following described placer mining ground, containing 160 acres, more or less, situated in Gros Ventre Mining District, Sublette County, State of Wyoming and being more particularly described and marked on the ground as follows:\*

Placer Claim 160 acres comprising  $\frac{1}{4}$  of Section 4 SE  $\frac{1}{4}$  Range 12 West Township 38 North on Mill Creek and Dell Creek  $2\frac{1}{2}$  miles from the Elbow in the Gros Ventre Range  $2\frac{1}{2}$  miles from the Teton Sublette County line.

183629

183630

RECORDED

March 2

81 4:00P

BOOK

30 A 8A

434

This claim is located upon a placer deposit of valuable minerals.

This claim is named the Uriel # 19

## Placer Mining Claim.

Located this 26th day of December, 19 80.

## NAMES OF LOCATORS

Lloyd B. Lyon

*Lloyd B. Lyon*

Carl D. Powers

Alta G. Lyon

*Alta G. Lyon*

Elsie Powers

Ivan Carlson

Burt Taylor

Fred Jones

Carolyn Boudreaux

STATE OF UTAH,

)

) SS.

SALT LAKE CITY.

)

ON THIS 12th day of January, 1981, personally appeared before me LLOYD B. and ALTA G. LYON and signed the above Notice of Location.

IN WITNESS WHEREOF, I have hereunto set my hand and affixed my seal the day and the year here above written.

(SEAL)

My commission expires:

8/8/83

*Pauline H. Haver*  
NOTARY PUBLIC



# NOTICE OF LOCATION OF PLACER CLAIM

NOTICE IS HEREBY GIVEN, that the undersigned located and now claim the following described placer mining ground, containing 160 acres, more or less, situated in Gros Ventre Mining District, Sublette County, State of Wyoming and being more particularly described and marked on the ground as follows:

Placer Claim 160 acres comprising  $\frac{1}{4}$  of Section 4 SW  $\frac{1}{4}$  Range 112 West Township 38 North on Mill Creek and Dell Creek 3 miles from the Elbow in the Gros Ventre Range 2 miles from the Teton Sublette County line.

183630

183631

March 2

1981 4:00P

30A 877

425

This claim is located upon a placer deposit of valuable minerals.

This claim is named the Uriel # 20

## Placer Mining Claim.

Located this 26th day of December, 1980.

## NAMES OF LOCATORS

Lloyd B. Lyon

Carl D. Powers

Alta G. Lyon

Elsie Powers

Ivan Carlson

Burt Taylor

Fred Jones

Carolyn Boudreaux

STATE OF UTAH, )  
) SS.  
SALT LAKE CITY. )

ON THIS 12th day of January, 1981, personally appeared before me LLOYD B. and ALTA G. LYON and signed the above Notice of Location.

IN WITNESS WHEREOF, I have hereunto set my hand and affixed my seal the day and the year here above written.

(SEAL)

My commission expires:

8/8/83

NOTARY PUBLIC

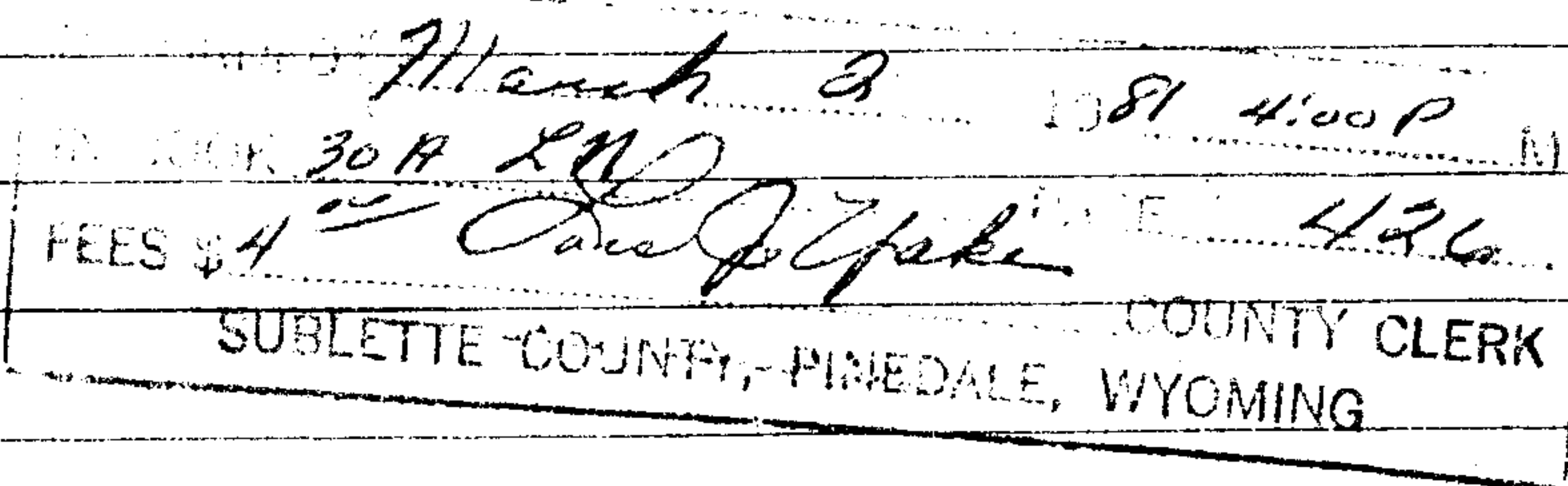
426

# NOTICE OF LOCATION OF PLACER CLAIM

NOTICE IS HEREBY GIVEN, that the undersigned located and now claim the following described placer mining ground, containing 160 acres, more or less, situated in Gros Ventre Mining District, Sublette County, State of Wyoming and being more particularly described and marked on the ground as follows:\*

Placer Claim 160 acres comprising ¼ of Section 10 NW ¼ Range 112 West  
Township 38 North a tributary of Mill Creek 2 miles from the Elbow  
in the Gros Ventre Range and 2½ miles SW of Eagle Peak.

183632



This claim is located upon a placer deposit of valuable minerals.

This claim is named the Orion # 1

**Placer Mining Claim.**

Located this 26th day of December, 19 80.

**NAMES OF LOCATORS**

<u>Lloyd B. Lyon</u>	<u>Carl D. Powers</u>
<u>Alta G. Lyon</u>	<u>Elsie Powers</u>
<u>Ivan Carlson</u>	<u>Burt Taylor</u>
<u>Fred Jones</u>	<u>Carolyn Boudreaux</u>

STATE OF UTAH, )  
                          ) SS.  
SALT LAKE CITY. )

ON THIS 12th day of January, 1981, personally appeared before me LLOYD B. and ALTA G. LYON and signed the above Notice of Location.

IN WITNESS WHEREOF, I have hereunto set my hand and affixed my seal the day and the year here above written.

-(SEAL)

My commission expires: 8/8/82

Raylene Glover  
NOTARY PUBLIC



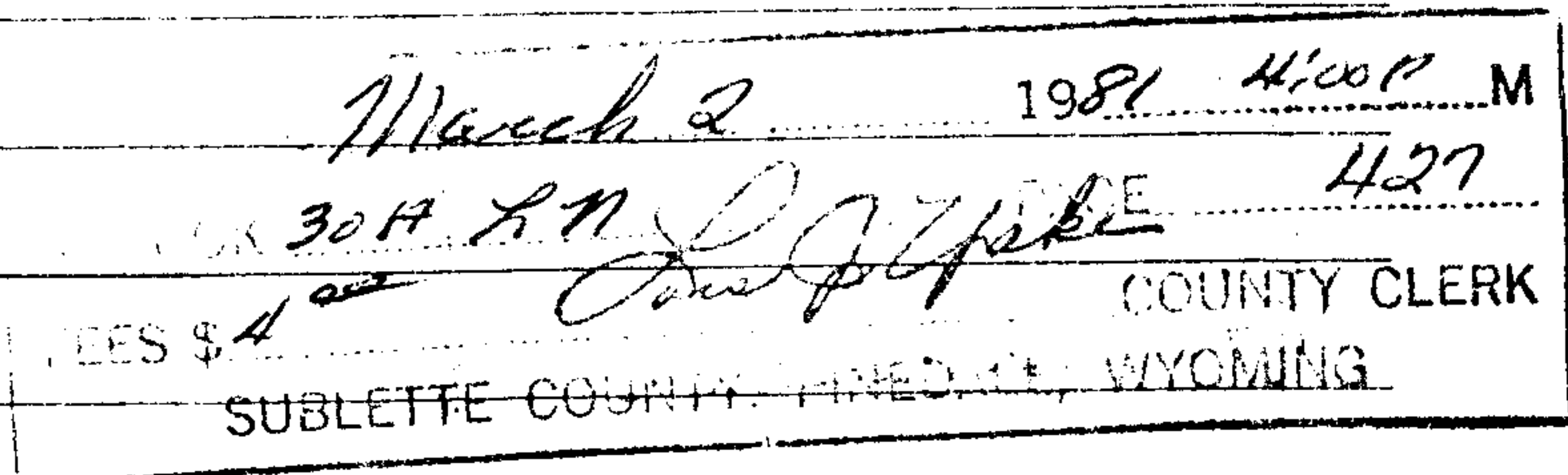
# NOTICE OF LOCATION OF PLACER CLAIM

NOTICE IS HEREBY GIVEN, that the undersigned located and now claim the following described placer mining ground, containing 160 acres, more or less, situated in Gros Ventre Mining District, Sublette County, State of Wyoming and being more particularly described and marked on the ground as follows:

Placer Claim 160 acres comprising 1/4 of Section 10 NE 1/4 Range 12 West  
Township 38 North a tributary of Mill Creek 1 1/2 miles from the  
Elbow in the Gros Ventre Range and 2 miles SW of Eagle Peak.

183632

183633



This claim is located upon a placer deposit of valuable minerals.

This claim is named the Orion # 2

## Placer Mining Claim.

Located this 26th day of December, 19 80.

## NAMES OF LOCATORS

<u>Lloyd B. Lyon</u>	<u>Carl D. Powers</u>
<u>Alta G. Lyon</u>	<u>Elsie Powers</u>
<u>Ivan Carlson</u>	<u>Burt Taylor</u>
<u>Fred Jones</u>	<u>Carolyn Boudreaux</u>

STATE OF UTAH, )  
 ) SS.  
SALT LAKE CITY. )

ON THIS 12th day of January, 1981, personally appeared before me LLOYD B. and ALTA G. LYON and signed the above Notice of Location.

IN WITNESS WHEREOF, I have hereunto set my hand and affixed my seal the day and the year here above written.

My commission expires: 8/8/83

NOTARY PUBLIC

# NOTICE OF LOCATION OF PLACER CLAIM

NOTICE IS HEREBY GIVEN, that the undersigned located and now claim the following described placer mining ground, containing 160 acres, more or less, situated in Gros Ventre Mining District, Sublette County, State of Wyoming and being more particularly described and marked on the ground as follows:\*

Placer Claim 160 acres comprising  $\frac{1}{4}$  of Section 10 SE  $\frac{1}{4}$  Range 12 West

Township 38 North a tributary of Mill Creek 2 miles from the Elbow

in the Gros Ventre Range and  $2\frac{1}{2}$  miles SW of Eagle Peak.

~~183633~~

183634

March 2	1981	4:00 P	M
BOOK 30A P 77	PAGE 1	428	
FEES \$4.00	Notary Public		
SUBLETTE COUNTY, WYOMING			

This claim is located upon a placer deposit of valuable minerals.

This claim is named the Orion # 3

## Placer Mining Claim.

Located this 26th day of December, 19 80.

## NAMES OF LOCATORS

Lloyd B. Lyon *Lloyd B. Lyon*

Carl D. Powers

Alta G. Lyon *Alta G. Lyon*

Elsie Powers

Ivan Carlson

Burt Taylor

Fred Jones

Carolyn Boudreaux

STATE OF UTAH, )  
 ) SS.  
SALT LAKE CITY. )

ON THIS 12th day of January, 1981, personally appeared before me LLOYD B. and ALTA G. LYON and signed the above Notice of Location.

IN WITNESS WHEREOF, I have hereunto set my hand and affixed my seal the day and the year here above written.

My commission expires: 8/8/83

*Raylene Glover*  
NOTARY PUBLIC



# NOTICE OF LOCATION OF PLACER CLAIM

NOTICE IS HEREBY GIVEN, that the undersigned located and now claim the following described placer mining ground, containing 160 acres, more or less, situated in Gros Ventre Mining District, Sublette County, State of Wyoming and being more particularly described and marked on the ground as follows:\*

Placer Claim 160 acres comprising  $\frac{1}{4}$  of Section 10 SW  $\frac{1}{4}$  Range 112 West Township 38 North a tributary of Mill Creek  $2\frac{1}{2}$  miles from the Elbow in the Gros Ventre Range and 3 miles SW of Eagle Peak.

~~183834~~

183635

RECORDED <u>March 2</u>	<u>1981</u> <u>4:00P</u> M
IN BOOK <u>30A XN</u>	PAGE <u>429</u>
FEES \$ <u>4.00</u>	
<u>[Signature]</u> COUNTY CLERK	
SUBLETTE COUNTY, FINEDALE, WYOMING	

This claim is located upon a placer deposit of valuable minerals.

This claim is named the Orion # 4

## Placer Mining Claim.

Located this 26th day of December, 19 80.

## NAMES OF LOCATORS

Lloyd B. Lyon

Carl D. Powers

Alta G. Lyon

Elsie Powers

Ivan Carlson

Burt Taylor

Fred Jones

Carolyn Boudreaux

STATE OF UTAH, )  
 ) SS.  
SALT LAKE CITY. )

ON THIS 12th day of January, 1981, personally appeared before me LLOYD B. and ALTA G. LYON and signed the above Notice of Location.

IN WITNESS WHEREOF, I have hereunto set my hand and affixed my seal the day (and the year here above written.

(SEAL)

My commission expires: 8/8/83

[Signature]  
NOTARY PUBLIC

430

# NOTICE OF LOCATION OF PLACER CLAIM

NOTICE IS HEREBY GIVEN, that the undersigned located and now claim the following described placer mining ground, containing 160 acres, more or less, situated in Gros Ventre Mining District, Sublette County, State of Wyoming and being more particularly described and marked on the ground as follows:\*

Placer Claim 160 acres comprising 1/4 of Section 8 NW 1/4 Range 12 West  
Township 38 North on Dell Creek and West Dell Creek 2 miles SW of  
the Teton Sublette County line.

183635

183636

March 2 1981 4:00 PM  
30 A 87 430  
400  
COUNTY CLERK  
SUBLETTE COUNTY, PINESDALE, WYOMING

This claim is located upon a placer deposit of valuable minerals.

This claim is named the Orion # 5

Placer Mining Claim.

Located this 26th day of December, 19 80.


NAMES OF LOCATORS

<u>Lloyd B. Lyon</u> <i>Lloyd B. Lyon</i>	<u>Carl D. Powers</u>
<u>Alta G. Lyon</u> <i>Alta G. Lyon</i>	<u>Elsie Powers</u>
<u>Ivan Carlson</u>	<u>Burt Taylor</u>
<u>Fred Jones</u>	<u>Carolyn Boudreaux</u>

STATE OF UTAH, )  
                          ) SS.  
SALT LAKE CITY. )

ON THIS 12th day of January, 1981, personally appeared before me LLOYD B. and ALTA G. LYON and signed the above Notice of Location.

IN WITNESS WHEREOF, I have hereunto set my hand and affixed my seal the day of January and the year here above written.



My commission expires: 8/8/83

*Raylene W. Haver*  
NOTARY PUBLIC



# NOTICE OF LOCATION OF PLACER CLAIM

NOTICE IS HEREBY GIVEN, that the undersigned located and now claim the following described placer mining ground, containing 160 acres, more or less, situated in Gros Ventre Mining District, Sublette County, State of Wyoming and being more particularly described and marked on the ground as follows:

Placer Claim 160 acres comprising  $\frac{1}{4}$  of Section 8 NE  $\frac{1}{4}$  Range 112 West

Township 38 North on Dell Creek and West Dell Creek  $2\frac{1}{2}$  miles SW of the Teton Sublette County line.

183636

183 637

March 2 81 4:00 P  
30 A 4 11  
4:00  
COUNTY CLERK  
SUBLETTE COUNTY, WYOMING

This claim is located upon a placer deposit of valuable minerals.

This claim is named the Orion # 6

## Placer Mining Claim.

Located this 26th day of December, 19 80.

## NAMES OF LOCATORS

Lloyd B. Lyon

Carl D. Powers

Alta G. Lyon

Elsie Powers

Ivan Carlson

Burt Taylor

Fred Jones

Carolyn Boudreaux

STATE OF UTAH, )

) SS.

SALT LAKE CITY. )

ON THIS 12th day of January, 1981, personally appeared before me LLOYD B. and ALTA G. LYON and signed the above Notice of Location.

IN WITNESS WHEREOF, I have hereunto set my hand and affixed my seal the day (and the year here above written.

(SEAL)

My commission expires:

8/8/83

NOTARY PUBLIC

432

# NOTICE OF LOCATION OF PLACER CLAIM

NOTICE IS HEREBY GIVEN, that the undersigned located and now claim the following described placer mining ground, containing 160 acres, more or less, situated in Gros Ventre Mining District, Sublette County, State of Wyoming and being more particularly described and marked on the ground as follows:\*

Placer Claim 160 acres comprising 1/4 of Section 8 SE 1/4 Range 112 West

Township 38 North on Dell Creek and West Dell Creek 3 miles SW of  
the Teton Sublette County line.

~~183637~~

183638

RECORDED March 2 1981 4:00 P.M.  
FILED 30 A 87 PAGE 432  
FEES \$ 4.00  
COUNTY CLERK  
SUBLETTE COUNTY, PINEDALE, WYOMING

This claim is located upon a placer deposit of valuable minerals.

This claim is named the Orion # 7

## Placer Mining Claim.

Located this 26th day of December, 19 80.

## NAMES OF LOCATORS

Lloyd B. Lyon

Carl D. Powers

Alta G. Lyon

Elsie Powers

Ivan Carlson

Burt Taylor

Fred Jones

Carolyn Boudreaux

STATE OF UTAH, )

) SS.

SALT LAKE CITY. )

ON THIS 12th day of January, 1981, personally appeared before me LLOYD B. and ALTA G. LYON and signed the above Notice of Location.

IN WITNESS WHEREOF, I have hereunto set my hand and affixed my seal the day and the year here above written.

(SEAL)

My commission expires: 8/8/83

Raylene Haver  
NOTARY PUBLIC



# NOTICE OF LOCATION OF PLACER CLAIM

NOTICE IS HEREBY GIVEN, that the undersigned located and now claim the following described placer mining ground, containing 160 acres, more or less, situated in Gros Ventre Mining District, Sublette County, State of Wyoming and being more particularly described and marked on the ground as follows:

Placer Claim 160 acres comprising  $\frac{1}{4}$  of Section 8 SW  $\frac{1}{4}$  Range 112 West

Township 38 North on Dell Creek and West Dell Creek  $2\frac{1}{2}$  miles SW of the Teton Sublette County line.

~~183638~~

183639

RECORDED	March 2	1981	4:00P	M
IN BOOK	30 A	X 11		
FEES \$	4.00			
SUBLETTE COUNTY, PINEDALE, WYOMING				

This claim is located upon a placer deposit of valuable minerals.

This claim is named the Orion # 8

## Placer Mining Claim.

Located this 26th day of December, 19 80.

## NAMES OF LOCATORS

Lloyd B. Lyon

Carl D. Powers

Alta G. Lyon

Elsie Powers

Ivan Carlson

Burt Taylor

Fred Jones

Carolyn Boudreaux

STATE OF UTAH, )  
) SS.  
SALT LAKE CITY. )

ON THIS 12th day of January, 1981, personally appeared before me LLOYD B. and ALTA G. LYON and signed the above Notice of Location.

IN WITNESS WHEREOF, I have hereunto set my hand and affixed my seal the day and the year here above written.

-(SEAL)

My commission expires:

8/8/83

Paulene Glover  
NOTARY PUBLIC

# NOTICE OF LOCATION OF PLACER CLAIM

NOTICE IS HEREBY GIVEN, that the undersigned located and now claim the following described placer mining ground, containing 160 acres, more or less, situated in Gros Ventre Mining District, Sublette County, State of Wyoming and being more particularly described and marked on the ground as follows:\*

Placer Claim 160 acres comprising  $\frac{1}{4}$  of Section 7 NW  $\frac{1}{4}$  Range 12 West

Township 38 North on House Creek  $1\frac{1}{2}$  miles South of the Teton Sublette County corner and  $2\frac{1}{2}$  miles South of Tin Can Park.

183639

183640

RECORDED	March 2	1981	4:00 P.M.
FILED	30 A 27	PAGE	434
H. J. [Signature] COUNTY CLERK			
SUBLETTE COUNTY, PINEDALE, WYOMING			

This claim is located upon a placer deposit of valuable minerals.

This claim is named the Orion # 9

## Placer Mining Claim.

Located this 26th day of December, 19 80.

## NAMES OF LOCATORS

<u>Lloyd B. Lyon</u>	<u>Carl D. Powers</u>
<u>Alta G. Lyon</u>	<u>Elsie Powers</u>
<u>Ivan Carlson</u>	<u>Burt Taylor</u>
<u>Fred Jones</u>	<u>Carolyn Boudreaux</u>

STATE OF UTAH, )  
 ) SS.  
SALT LAKE CITY. )

ON THIS 12th day of January, 1981, personally appeared before me LLOYD B. and ALTA G. LYON and signed the above Notice of Location.

IN WITNESS WHEREOF, I have hereunto set my hand and affixed my seal the day and the year here above written.

(SEAL)

My commission expires: 8/8/83

Ruthene Haver  
NOTARY PUBLIC



# NOTICE OF LOCATION OF PLACER CLAIM

NOTICE IS HEREBY GIVEN, that the undersigned located and now claim the following described placer mining ground, containing 160 acres, more or less, situated in Gros Ventre Mining District, Sublette County, State of Wyoming and being more particularly described and marked on the ground as follows:\*

Placer Claim 160 acres comprising 1/4 of Section 7 NE 1/4 Range 112 West  
Township 38 North on House Creek 2 miles South East of the Teton  
Sublette County corner and 3 miles South East of Tin Can Park.

~~183640~~

183641

March 2 81 4:00P  
30 A 8:11 4:35  
11:00 4:35

This claim is located upon a placer deposit of valuable minerals.

This claim is named the Orion # 10

## Placer Mining Claim.

Located this 26th day of December, 1980.

## NAMES OF LOCATORS

<u>Lloyd B. Lyon</u>	<u>Carl D. Powers</u>
<u>Alta G. Lyon</u>	<u>Elsie Powers</u>
<u>Ivan Carlson</u>	<u>Burt Taylor</u>
<u>Fred Jones</u>	<u>Carolyn Boudreaux</u>

STATE OF UTAH, )  
 ) SS.  
SALT LAKE CITY. )

ON THIS 12th day of January, 1981, personally appeared before me LLOYD B. and ALTA G. LYON and signed the above Notice of Location.

IN WITNESS WHEREOF, I have hereunto set my hand and affixed my seal the day and the year here above written.

My commission expires: 8/8/83

Richard Hower  
NOTARY PUBLIC

436

# NOTICE OF LOCATION OF PLACER CLAIM

NOTICE IS HEREBY GIVEN, that the undersigned located and now claim the following described placer mining ground, containing 160 acres, more or less, situated in Gros Ventre Mining District, Sublette County, State of Wyoming and being more particularly described and marked on the ground as follows:\*

Placer Claim 160 acres comprising 1/4 of Section 7 SE 1/4 Range 112 West

Township 38 North on House Creek 2 1/2 miles SE of the Teton Sublette  
County corner and 3 1/2 miles SE of Tin Can Park.

~~183641~~

183642

March 2 1981 4:00 P  
BOOK 30A 811 PAGE 436  
FEES \$4.00 Paulene Hower COUNTY CLERK  
SUBLETTE COUNTY, PINEDALE, WYOMING

This claim is located upon a placer deposit of valuable minerals.

This claim is named the Orion # 11

### Placer Mining Claim.

Located this 26th day of December, 19 80.

### NAMES OF LOCATORS

Lloyd B. Lyon

Carl D. Powers

Alta G. Lyon

Elsie Powers

Ivan Carlson

Burt Taylor

Fred Jones

Carolyn Boudreaux

STATE OF UTAH, )  
                          ) SS.  
SALT LAKE CITY. )

ON THIS 12th day of January, 1981, personally appeared before me LLOYD B. and ALTA G. LYON and signed the above Notice of Location.

IN WITNESS WHEREOF, I have hereunto set my hand and affixed my seal the day and the year here above written.

(SEAL)

My commission expires: 8/8/83

Paulene Hower  
NOTARY PUBLIC



# NOTICE OF LOCATION OF PLACER CLAIM

NOTICE IS HEREBY GIVEN, that the undersigned located and now claim the following described placer mining ground, containing 160 acres, more or less, situated in Gros Ventre Mining District, Sublette County, State of Wyoming and being more particularly described and marked on the ground as follows:

Placer Claim 160 acres comprising 1/4 of Section 7 SW 1/4 Range 12 West

Township 38 North on House Creek 2 miles South of the Teton

Sublette County corner and 3 miles South of Tin Can Park.

~~183642~~

183643

RECORDED March 2 1981 4:00P  
IN BOOK 307 LN PAGE 437  
FEES \$ 4.00 [Signature] COUNTY CLERK  
SUBLETTE COUNTY, PINEBLE, WYOMING

This claim is located upon a placer deposit of valuable minerals.

This claim is named the Orion # 12

## Placer Mining Claim.

Located this 26th day of December, 1980.

## NAMES OF LOCATORS

Lloyd B. Lyon

Carl D. Powers

Alta G. Lyon

Elsie Powers

Ivan Carlson

Burt Taylor

Fred Jones

Carolyn Boudreaux

STATE OF UTAH, )  
 ) SS.  
SALT LAKE CITY. )

ON THIS 12th day of January, 1981, personally appeared before me LLOYD B. and ALTA G. LYON and signed the above Notice of Location.

IN WITNESS WHEREOF, I have hereunto set my hand and affixed my seal the day (and the year here above written).

(SEAL)

My commission expires:

8/8/83

[Signature]  
NOTARY PUBLIC



438

# NOTICE OF LOCATION OF PLACER CLAIM

NOTICE IS HEREBY GIVEN, that the undersigned located and now claim the following described placer mining ground, containing 160 acres, more or less, situated in Gros Ventre Mining District, Sublette County, State of Wyoming and being more particularly described and marked on the ground as follows:\*

Placer Claim 160 acres comprising  $\frac{1}{4}$  of Section 12 NW  $\frac{1}{4}$  Range 13 West Township 38 North on Rock Creek  $\frac{1}{2}$  miles South of the Teton Sublette County line.

183643

183644

RECORDED	March 2	1981	4:00 P.M.
BOOK	30A	87	PAGE 438
FEES	\$4.00		
COUNTY CLERK			
SUBLETTE COUNTY, PINESDALE, WYOMING			

This claim is located upon a placer deposit of valuable minerals.

This claim is named the Orion # 13

## Placer Mining Claim.

Located this 26th day of December, 1980.

## NAMES OF LOCATORS

<u>Lloyd B. Lyon</u>	<u>Carl D. Powers</u>
<u>Alta G. Lyon</u>	<u>Elsie Powers</u>
<u>Ivan Carlson</u>	<u>Burt Taylor</u>
<u>Fred Jones</u>	<u>Carolyn Boudreaux</u>

STATE OF UTAH, )  
                          ) SS.  
SALT LAKE CITY. )

ON THIS 12th day of January, 1981, personally appeared before me LLOYD B. and ALTA G. LYON and signed the above Notice of Location.

IN WITNESS WHEREOF, I have hereunto set my hand and affixed my seal the day and the year here above written.

(SEAL)

My commission expires:

8/8/83

Raylene Glover  
NOTARY PUBLIC



# NOTICE OF LOCATION OF PLACER CLAIM

NOTICE IS HEREBY GIVEN, that the undersigned located and now claim the following described placer mining ground, containing 160 acres, more or less, situated in Gros Ventre Mining District, Sublette County, State of Wyoming and being more particularly described and marked on the ground as follows:

Placer Claim 160 acres comprising  $\frac{1}{4}$  of Section 12 NE  $\frac{1}{4}$  Range 13 West Township 38 North on Rock Creek  $1\frac{1}{2}$  miles South of the Teton Sublette County line.

~~183644~~

183645

RECORDED <u>March 2</u> 1981 4:00 P M
IN BOOK <u>30 A 27</u> PAGE <u>439</u>
FEES \$ <u>4.00</u>
<u>James H. Jones</u> COUNTY CLERK
SUBLETTE COUNTY, WYOMING

This claim is located upon a placer deposit of valuable minerals.

This claim is named the Orion # 14

## Placer Mining Claim.

Located this 26th day of December, 19 80.

## NAMES OF LOCATORS

Lloyd B. Lyon <u>Lloyd B. Lyon</u>	Carl D. Powers
Alta G. Lyon <u>Alta G. Lyon</u>	Elsie Powers
Ivan Carlson	Burt Taylor
Fred Jones	Carolyn Boudreaux

STATE OF UTAH, )  
 ) SS.  
SALT LAKE CITY. )

ON THIS 12th day of January, 1981, personally appeared before me LLOYD B. and ALTA G. LYON and signed the above Notice of Location.

IN WITNESS WHEREOF, I have hereunto set my hand and affixed my seal the day and the year here above written.

My commission expires: 8/8/83

Raylene Glover  
NOTARY PUBLIC

# NOTICE OF LOCATION OF PLACER CLAIM

NOTICE IS HEREBY GIVEN, that the undersigned located and now claim the following described placer mining ground, containing 160 acres, more or less, situated in Gros Ventre Mining District, Sublette County, State of Wyoming and being more particularly described and marked on the ground as follows:\*

Placer Claim 160 acres comprising  $\frac{1}{4}$  of Section 12 SE  $\frac{1}{4}$  Range 113 West Township 38 North on Rock Creek 2 miles South of the Teton Sublette County line.

183645

183646

March 2 1981 4:00 P.M.  
30 H. 87 PAGE 440  
FEES \$4.00  
COUNTY CLERK  
SUBLETTE COUNTY, PINEDALE, WYOMING

This claim is located upon a placer deposit of valuable minerals.

This claim is named the Orion # 15

## Placer Mining Claim.

Located this 26th day of December, 19 80.

## NAMES OF LOCATORS

Lloyd B. Lyon

Carl D. Powers

Alta G. Lyon

Elsie Powers

Ivan Carlson

Burt Taylor

Fred Jones

Carolyn Boudreaux

STATE OF UTAH, )  
) SS.  
SALT LAKE CITY. )

ON THIS 12th day of January, 1981, personally appeared before me LLOYD B. and ALTA G. LYON and signed the above Notice of Location.

IN WITNESS WHEREOF, I have hereunto set my hand and affixed my seal the day and the year here above written.

(SEAL)

My commission expires:

8/8/83

NOTARY PUBLIC



# NOTICE OF LOCATION OF PLACER CLAIM

NOTICE IS HEREBY GIVEN, that the undersigned located and now claim the following described placer mining ground, containing 160 acres, more or less, situated in Gros Ventre Mining District, Sublette County, State of Wyoming and being more particularly described and marked on the ground as follows:

Placer Claim 160 acres comprising  $\frac{1}{4}$  of Section 12 SW  $\frac{1}{4}$  Range 113 West Township 38 North on Rock Creek 2 miles South of the Teton Sublette County line.

~~183646~~

183647

RECORDED <u>March 2</u> 19 <u>81</u> <u>4:00 P.M.</u>
IN BOOK <u>309</u> <u>377</u> PAGE <u>441</u>
FEE \$ <u>4.00</u> <u>David J. Jones</u> COUNTY CLERK
SUBLETTE COUNTY, PINEDALE, WYOMING

This claim is located upon a placer deposit of valuable minerals.

This claim is named the Orion # 16

## Placer Mining Claim.

Located this 26th day of December, 1980.

## NAMES OF LOCATORS

Lloyd B. Lyon

Carl D. Powers

Alta G. Lyon

Elsie Powers

Ivan Carlson

Burt Taylor

Fred Jones

Carolyn Boudreaux

STATE OF UTAH, )  
 ) SS.  
SALT LAKE CITY. )

ON THIS 12th day of January, 1981, personally appeared before me LLOYD B. and ALTA G. LYON and signed the above Notice of Location.

IN WITNESS WHEREOF, I have hereunto set my hand and affixed my seal the day and the year here above written.

-(SEAL)

My commission expires:

8/8/83

Pauline Glover  
NOTARY PUBLIC

442

# NOTICE OF LOCATION OF PLACER CLAIM

NOTICE IS HEREBY GIVEN, that the undersigned located and now claim the following described placer mining ground, containing 160 acres, more or less, situated in Gros Ventre Mining District, Sublette County, State of Wyoming and being more particularly described and marked on the ground as follows:\*

Placer Claim 160 acres comprising 1/4 of Section 1 NW 1/4 Range 113 West

Township 38 North on Rock Creek 1/4 mile South of the Teton Sublette  
County line and 1 mile East of Shoal Creek.

183647

183648

RECORDED <u>March 2</u> 1981 4:00P
IN BOOK <u>30A 27</u> PAGE <u>442</u>
FILED <u>11.00</u> <u>Sublette</u>
SUBLETTE COUNTY, WYOMING

This claim is located upon a placer deposit of valuable minerals.

This claim is named the Orion # 17

### Placer Mining Claim.

Located this 26th day of December, 19 80.

### NAMES OF LOCATORS

<u>Lloyd B. Lyon</u> <i>Lloyd B. Lyon</i>	<u>Carl D. Powers</u>
<u>Alta G. Lyon</u> <i>Alta G. Lyon</i>	<u>Elsie Powers</u>
<u>Ivan Carlson</u>	<u>Burt Taylor</u>
<u>Fred Jones</u>	<u>Carolyn Boudreaux</u>

STATE OF UTAH, )  
                          ) SS.  
SALT LAKE CITY. )

ON THIS 12th day of January, 1981, personally appeared before me LLOYD B. and ALTA G. LYON and signed the above Notice of Location.

IN WITNESS WHEREOF, I have hereunto set my hand and affixed my seal the day and the year here above written.

(SEAL)

My commission expires: 8/8/83

*Raylene Glover*  
NOTARY PUBLIC



# NOTICE OF LOCATION OF PLACER CLAIM

NOTICE IS HEREBY GIVEN, that the undersigned located and now claim the following described placer mining ground, containing 160 acres, more or less, situated in Gros Ventre Mining District, Sublette County, State of Wyoming and being more particularly described and marked on the ground as follows:\*

Placer Claim 160 acres comprising  $\frac{1}{4}$  of Section 1 NE  $\frac{1}{4}$  Range 113 West Township 38 North on Rock Creek  $\frac{1}{2}$  mile South of the Teton Sublette County line and  $1\frac{1}{2}$  miles East of Shoal Creek.

183648

183649

RECORDED March 2 1981 4:08 P  
IN BOOK 307 LN PAGE 443  
FEES \$ 4.00 Sublette COUNTY CLERK  
SUBLETTE COUNTY, PINEDALE, WYOMING

This claim is located upon a placer deposit of valuable minerals.

This claim is named the Orion # 10

## Placer Mining Claim.

Located this 26th day of December, 19 80.

## NAMES OF LOCATORS

Lloyd B. Lyon

Carl D. Powers

Alta G. Lyon

Elsie Powers

Ivan Carlson

Burt Taylor

Fred Jones

Carolyn Boudreaux

STATE OF UTAH, )  
 ) SS.  
SALT LAKE CITY. )

ON THIS 12th day of January, 1981, personally appeared before me LLOYD B. and ALTA G. LYON and signed the above Notice of Location.

IN WITNESS WHEREOF, I have hereunto set my hand and affixed my seal the day and the year here above written.

(SEAL)

My commission expires:

8/8/83

Anders Glover  
NOTARY PUBLIC

444

# NOTICE OF LOCATION OF PLACER CLAIM

NOTICE IS HEREBY GIVEN, that the undersigned located and now claim the following described placer mining ground, containing 160 acres, more or less, situated in Gros Ventre Mining District, Sublette County, State of Wyoming and being more particularly described and marked on the ground as follows:\*

Placer Claim 160 acres comprising  $\frac{1}{4}$  of Section 1 SE  $\frac{1}{4}$  Range 113 West

Township 38 North on Rock Creek  $\frac{3}{4}$  mile South of the Teton

Sublette County line and  $1\frac{1}{2}$  miles East of Shoal Creek.

~~183649~~

183650

March 2 1981 4:00 PM  
BOOK 30 H L 11 PAGE 444  
Fees \$4.00  
SUBLETTE COUNTY, PINEDALE, WYOMING

This claim is located upon a placer deposit of valuable minerals.

This claim is named the Orion # 19

## Placer Mining Claim.

Located this 26th day of December, 19 80.

## NAMES OF LOCATORS

Lloyd B. Lyon

Carl D. Powers

Alta G. Lyon

Elsie Powers

Ivan Carlson

Burt Taylor

Fred Jones

Carolyn Boudreaux

STATE OF UTAH, )  
 ) SS.  
SALT LAKE CITY. )

ON THIS 12th day of January, 1981, personally appeared before me LLOYD B. and ALTA G. LYON and signed the above Notice of Location.

IN WITNESS WHEREOF, I have hereunto set my hand and affixed my seal the day and the year here above written.

(SEAL)

My commission expires:

8/8/83

Stephene Glover  
NOTARY PUBLIC



# NOTICE OF LOCATION OF PLACER CLAIM

NOTICE IS HEREBY GIVEN, that the undersigned located and now claim the following described placer mining ground, containing 160 acres, more or less, situated in Gros Ventre Mining District, Sublette County, State of Wyoming and being more particularly described and marked on the ground as follows:

Placer Claim 160 acres comprising  $\frac{1}{4}$  of Section 1 SW  $\frac{1}{4}$  Range 13 West Township 39 North on Rock Creek  $\frac{3}{4}$  mile South of the Teton Sublette County line and 1 mile East of Shoal Creek.

~~183650~~

183651

March 2, 1981 4:00 P  
30 A 871 445  
4 942  
Sublette County, Wyoming

This claim is located upon a placer deposit of valuable minerals.

This claim is named the Orion # 20

## Placer Mining Claim.

Located this 26th day of December, 19 80.

## NAMES OF LOCATORS

Lloyd B. Lyon <u>Lloyd B. Lyon</u>	Carl D. Powers
Alta G. Lyon <u>Alta G. Lyon</u>	Elsie Powers
Ivan Carlson	Burt Taylor
Fred Jones	Carolyn Boudreaux

STATE OF UTAH, )  
 ) SS.  
SALT LAKE CITY. )

ON THIS 12th day of January, 1981, personally appeared before me LLOYD B. and ALTA G. LYON and signed the above Notice of Location.

IN WITNESS WHEREOF, I have hereunto set my hand and affixed my seal the day and the year here above written.

(SEAL)

My commission expires: 8/8/83

Laylene Glover  
NOTARY PUBLIC

446

# NOTICE OF LOCATION OF PLACER CLAIM

NOTICE IS HEREBY GIVEN, that the undersigned located and now claim the following described placer mining ground, containing 160 acres, more or less, situated in Gros Ventre Mining District, Sublette County, State of Wyoming and being more particularly described and marked on the ground as follows:\*

Placer Claim 160 acres comprising  $\frac{1}{4}$  of Section 6 NW  $\frac{1}{4}$  Range 112 West

Township 38 North on House Creek  $\frac{1}{4}$  mile from the Teton Sublette

County corner and  $1\frac{1}{2}$  miles South of Tin Can Park.

183651

183652

RECORDED <u>March 2</u>	19 <u>81</u>	<u>4:00P</u>
IN BOOK <u>30th</u>	<u>1st</u>	PAGE <u>446</u>
FEES \$ <u>4.00</u>	COUNTY ( )	
SUBLETTE COUNTY, FINEDALE, WYOMING		

This claim is located upon a placer deposit of valuable minerals.

This claim is named the Hercules # 1

## Placer Mining Claim.

Located this 26th day of December, 19 80.

## NAMES OF LOCATORS

Lloyd B. Lyon Lloyd B. Lyon

Carl D. Powers

Alta G. Lyon Alta G. Lyon

Elsie Powers

Ivan Carlson

Burt Taylor

Fred Jones

Carolyn Boudreaux

STATE OF UTAH, )  
                          ) SS.  
SALT LAKE CITY. )

ON THIS 12th day of January, 1981, personally appeared before me LLOYD B. and ALTA G. LYON and signed the above Notice of Location.

IN WITNESS WHEREOF, I have hereunto set my hand and affixed my seal the day and the year here above written.

(SEAL)

My commission expires: 8/8/82

Raylene Haves  
NOTARY PUBLIC



# NOTICE OF LOCATION OF PLACER CLAIM

NOTICE IS HEREBY GIVEN, that the undersigned located and now claim the following described placer mining ground, containing 160 acres, more or less, situated in Gros Ventre Mining District, Sublette County, State of Wyoming and being more particularly described and marked on the ground as follows:\*

Placer Claim 160 acres comprising  $\frac{1}{4}$  of Section 6 NW  $\frac{1}{4}$  Range 112 West Township 38 North on House Creek  $\frac{3}{4}$  mile from the Teton Sublette County corner and  $1\frac{1}{2}$  miles South of Tin Can Park.

183652

183 653

RECORDED March 2 1981 4:00 P M  
INDEXED 30A 87 PAGE 447  
FEES \$ 4.00 COUNTY CLERK  
SUBLETTE COUNTY, WYOMING

This claim is located upon a placer deposit of valuable minerals.

This claim is named the Hercules # 2

## Placer Mining Claim.

Located this 26th day of December, 19 80.

## NAMES OF LOCATORS

Lloyd B. Lyon

Alta G. Lyon

Ivan Carlson

Fred Jones

Carl D. Powers

Elsie Powers

Burt Taylor

Carolyn Boudreaux

STATE OF UTAH, )

) SS.

SALT LAKE CITY. )

ON THIS 12th day of January, 1981, personally appeared before me LLOYD B. and ALTA G. LYON and signed the above Notice of Location.

IN WITNESS WHEREOF, I have hereunto set my hand and affixed my seal the day and the year here above written.

(SEAL)

My commission expires:

8/8/83

NOTARY PUBLIC

448

# NOTICE OF LOCATION OF PLACER CLAIM


NOTICE IS HEREBY GIVEN, that the undersigned located and now claim the following described placer mining ground, containing 160 acres, more or less, situated in Gros Ventre Mining District, Sublette County, State of Wyoming and being more particularly described and marked on the ground as follows:

Placer Claim 160 acres comprising 1/4 of Section 6 SE 1/4 Range 112 West

Township 38 North on House Creek 3/4 mile from the Teton Sublette  
County corner and 2 miles South of Tin Can Park.

183653

183654



This claim is located upon a placer deposit of valuable minerals.

This claim is named the Hercules # 3

### Placer Mining Claim.

Located this 26th day of December, 19 80.

### NAMES OF LOCATORS

Lloyd B. Lyon

Carl D. Powers

Alta G. Lyon

Elsie Powers

Ivan Carlson

Burt Taylor

Fred Jones

Carolyn Boudreaux

STATE OF UTAH, )  
SALT LAKE CITY. ) SS.

ON THIS 12th day of January, 1981, personally appeared before me LLOYD B. and ALTA G. LYON and signed the above Notice of Location.

IN WITNESS WHEREOF, I have hereunto set my hand and affixed my seal the day and the year here above written.

(SEAL)

My commission expires: 8/8/83

Raylene M. Mower  
NOTARY PUBLIC



# NOTICE OF LOCATION OF PLACER CLAIM

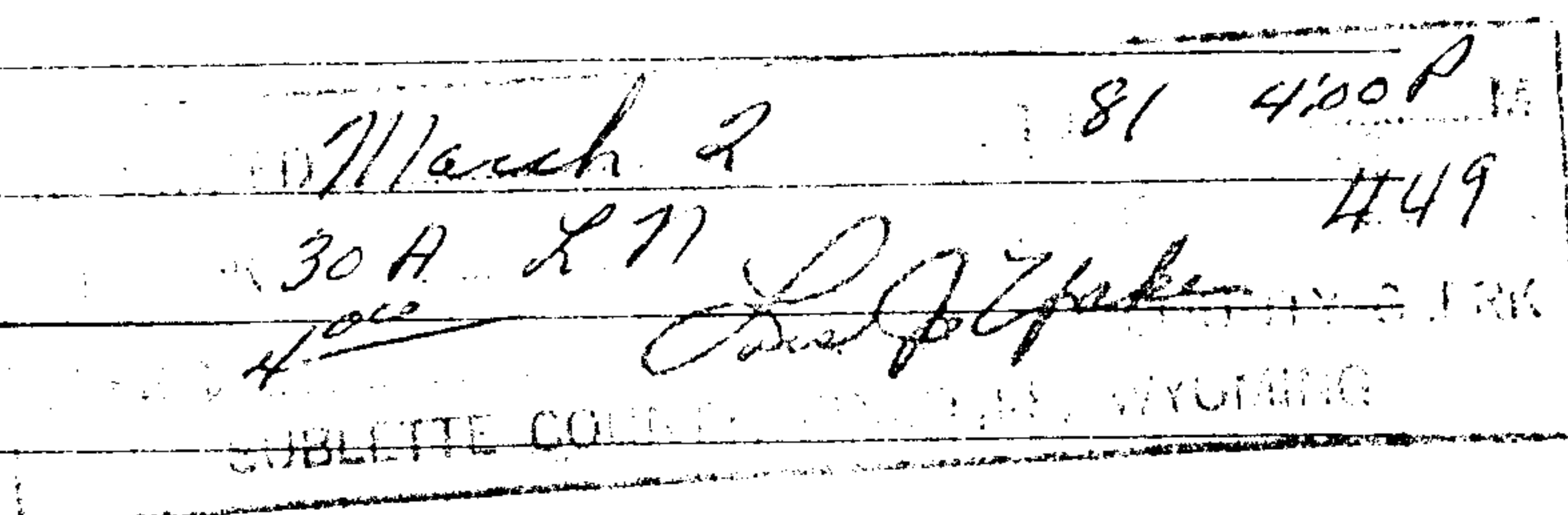
NOTICE IS HEREBY GIVEN, that the undersigned located and now claim the following described placer mining ground, containing 160 acres, more or less, situated in Gros Ventre Mining District, Sublette County, State of Wyoming and being more particularly described and marked on the ground as follows:\*

Placer Claim 160 acres comprising  $\frac{1}{4}$  of Section 6 SW  $\frac{1}{4}$  Range 112 West

Township 38 North on House Creek  $\frac{1}{4}$  mile from the Teton Sublette County corner and 2 miles South of Tin Can Park.

183654

183655



This claim is located upon a placer deposit of valuable minerals.

This claim is named the Hercules # 4

## Placer Mining Claim.

Located this 26th day of December, 19 80.

## NAMES OF LOCATORS

Lloyd B. Lyon

Carl D. Powers

Alta G. Lyon

Elsie Powers

Ivan Carlson

Burt Taylor

Fred Jones

Carolyn Boudreaux

STATE OF UTAH, )  
 ) SS.  
SALT LAKE CITY. )

ON THIS 12th day of January, 1981, personally appeared before me LLOYD B. and ALTA G. LYON and signed the above Notice of Location.

IN WITNESS WHEREOF, I have hereunto set my hand and affixed my seal the day and the year here above written.

My commission expires: 8/8/83

Raylene Glover  
NOTARY PUBLIC

450

# NOTICE OF LOCATION OF PLACER CLAIM

NOTICE IS HEREBY GIVEN, that the undersigned located and now claim the following described placer mining ground, containing 160 acres, more or less, situated in Gros Ventre Mining District, Sublette County, State of Wyoming and being more particularly described and marked on the ground as follows:\*

Placer Claim 160 acres comprising 1/4 of Section 5 NW 1/4 Range 12 West

Township 38 North on West Dell Creek 1 1/2 miles East of the Sublette

Teton County corner and 1 1/2 miles South of Sulfur Springs.

183655

183656

PI 4100P

March 2

30A X 77

4.50

400

*[Signature]*  
NOTARY PUBLIC

This claim is located upon a placer deposit of valuable minerals.

This claim is named the Hercules # 5

## Placer Mining Claim.

Located this 26th day of December, 19 80.

## NAMES OF LOCATORS

Lloyd B. Lyon

Carl D. Powers

Alta G. Lyon

Elsie Powers

Ivan Carlson

Burt Taylor

Fred Jones

Carolyn Boudreaux

STATE OF UTAH, )  
 ) SS.  
SALT LAKE CITY. )

ON THIS 12th day of January, 1981, personally appeared before me LLOYD B. and ALTA G. LYON and signed the above Notice of Location.

IN WITNESS WHEREOF, I have hereunto set my hand and affixed my seal the day and the year here above written.

(SEAL)

My commission expires: 8/8/83

*[Signature]*  
NOTARY PUBLIC



# NOTICE OF LOCATION OF PLACER CLAIM

NOTICE IS HEREBY GIVEN, that the undersigned located and now claim the following described placer mining ground, containing 160 acres, more or less, situated in Gros Ventre Mining District, Sublette County, State of Wyoming and being more particularly described and marked on the ground as follows:

Placer Claim 160 acres comprising 1/4 of Section 5 NE 1/4 Range 112 West

Township 38 North on West Dell Creek 1 3/4 miles East of the Teton

Sublette County corner and 3 miles South of West Dell Falls.

~~183656~~

183657

OFF <u>March 2</u>	19 <u>81</u>	<u>4:00 P</u>
BOOK <u>30 A</u>	<u>LM</u>	PAGE <u>451</u>
FEE \$ <u>4.00</u>	<u>[Signature]</u> COUNTY CLERK	
SUBLETTE COUNTY, PINEDALE, WYOMING		

This claim is located upon a placer deposit of valuable minerals.

This claim is named the Hercules # 6

## Placer Mining Claim.

Located this 26th day of December, 19 80.

## NAMES OF LOCATORS

Lloyd B. Lyon

Carl D. Powers

Alta G. Lyon

Elsie Powers

Ivan Carlson

Burt Taylor

Fred Jones

Carolyn Boudreaux

STATE OF UTAH, )  
) SS.  
SALT LAKE CITY. )

ON THIS 12th day of January, 1981, personally appeared before me LLOYD B. and ALTA G. LYON and signed the above Notice of Location.

IN WITNESS WHEREOF, I have hereunto set my hand and affixed my seal the day and the year here above written.

My commission expires: 8/8/83

[Signature]  
NOTARY PUBLIC

452

# NOTICE OF LOCATION OF PLACER CLAIM


NOTICE IS HEREBY GIVEN, that the undersigned located and now claim the following described placer mining ground, containing 160 acres, more or less, situated in Gros Ventre Mining District, Sublette County, State of Wyoming and being more particularly described and marked on the ground as follows:\*

Placer Claim 160 acres comprising 1/4 of Section 5 SE 1/4 Range 112 West

Township 38 North on West Dell Creek 1 3/4 miles East of the Teton  
Sublette County corner and 3 1/2 miles South of West Dell Falls.

183657

183658



This claim is located upon a placer deposit of valuable minerals.

This claim is named the Hercules # 7

## Placer Mining Claim.

Located this 26th day of December, 19 80.

## NAMES OF LOCATORS

Lloyd B. Lyon

Carl D. Powers

Alta G. Lyon

Elsie Powers

Ivan Carlson

Burt Taylor

Fred Jones

Carolyn Boudreaux

STATE OF UTAH, )  
) ss.  
SALT LAKE CITY. )

ON THIS 12th day of January, 1981, personally appeared before me LLOYD B. and ALTA G. LYON and signed the above Notice of Location.

IN WITNESS WHEREOF, I have hereunto set my hand and affixed my seal the day and the year here above written.

(SEAL)

My commission expires: 8/8/83

Raylene Skene  
NOTARY PUBLIC



# NOTICE OF LOCATION OF PLACER CLAIM

NOTICE IS HEREBY GIVEN, that the undersigned located and now claim the following described placer mining ground, containing 160 acres, more or less, situated in Gros Ventre Mining District, Sublette County, State of Wyoming and being more particularly described and marked on the ground as follows:

Placer Claim 160 acres comprising  $\frac{1}{4}$  of Section 5 SW  $\frac{1}{4}$  Range 112 West Township 38 North on West Dell Creek  $1\frac{1}{2}$  miles East of the Teton Sublette County corner and  $3\frac{1}{2}$  miles South of West Dell Falls.

~~183658~~

183659

March 2 81 400P  
30th 81 453  
Notary Public  
SUBLETTE COUNTY, WYOMING

This claim is located upon a placer deposit of valuable minerals.

This claim is named the Hercules # 8

## Placer Mining Claim.

Located this 26th day of December, 19 80.

## NAMES OF LOCATORS

Lloyd B. Lyon

Carl D. Powers

Alta G. Lyon

Elsie Powers

Ivan Carlson

Burt Taylor

Fred Jones

Carolyn Boudreaux

STATE OF UTAH, )  
) SS.  
SALT LAKE CITY. )

ON THIS 12th day of January, 1981, personally appeared before me LLOYD B. and ALTA G. LYON and signed the above Notice of Location.

IN WITNESS WHEREOF, I have hereunto set my hand and affixed my seal the day and the year here above written.

My commission expires: 8/8/83

Raylene Hower  
NOTARY PUBLIC

454

# NOTICE OF LOCATION OF PLACER CLAIM

NOTICE IS HEREBY GIVEN, that the undersigned located and now claim the following described placer mining ground, containing 160 acres, more or less, situated in Gros Ventre Mining District, Sublette County, State of Wyoming and being more particularly described and marked on the ground as follows:\*

Placer Claim 160 acres comprising  $\frac{1}{4}$  of Section 32 NW  $\frac{1}{4}$  Range 12 West Township 39 North on West Dell Creek 2 miles South of West Dell Creek Falls and  $1\frac{1}{4}$  miles East of the Teton Sublette County line.

183659

183660

March 2 1981 4:00 P  
30A X-12 454  
HCC  
Sublette County, Wyoming

This claim is located upon a placer deposit of valuable minerals.

This claim is named the Hercules # 9

### Placer Mining Claim.

Located this 26th day of December, 19 80.

### NAMES OF LOCATORS

Lloyd B. Lyon

Carl D. Powers

Alta G. Lyon

Elsie Powers

Ivan Carlson

Burt Taylor

Fred Jones

Carolyn Boudreaux

STATE OF UTAH, )  
                          ) SS.  
SALT LAKE CITY. )

ON THIS 12th day of January, 1981, personally appeared before me LLOYD B. and ALTA G. LYON and signed the above Notice of Location.

IN WITNESS WHEREOF, I have hereunto set my hand and affixed my seal the day and the year here above written.

(SEAL)

My commission expires:

8/8/83

Richard H. Hovner  
NOTARY PUBLIC



# NOTICE OF LOCATION OF PLACER CLAIM

NOTICE IS HEREBY GIVEN, that the undersigned located and now claim the following described placer mining ground, containing 160 acres, more or less, situated in Gros Ventre Mining District, Sublette County, State of Wyoming and being more particularly described and marked on the ground as follows:\*

Placer Claim 160 acres comprising 1/4 of Section 32 NE 1/4 Range 12 West

Township 39 North on West Dell Creek 2 miles South of West Dell Creek

Falls and 1 3/4 miles East of the Teton Sublette County line

183660

183661

March 2

1981 4:00 P M

30 H 8 N

PAGE 455

DEEDS & RECORDS COUNTY CLERK  
SUBLETTE COUNTY, PINEDALE, WYOMING

This claim is located upon a placer deposit of valuable minerals.

This claim is named the Hercules # 10

## Placer Mining Claim.

Located this 26th day of December, 19 80.

## NAMES OF LOCATORS

Lloyd B. Lyon

Carl D. Powers

Alta G. Lyon

Elsie Powers

Ivan Carlson

Burt Taylor

Fred Jones

Carolyn Boudreaux

STATE OF UTAH, )

) SS.

SALT LAKE CITY. )

ON THIS 12th day of January, 1981, personally appeared before me LLOYD B. and ALTA G. LYON and signed the above Notice of Location.

IN WITNESS WHEREOF, I have hereunto set my hand and affixed my seal the day and the year here above written.

(SEAL)

My commission expires:

8/8/82

NOTARY PUBLIC

456

# NOTICE OF LOCATION OF PLACER CLAIM

NOTICE IS HEREBY GIVEN, that the undersigned located and now claim the following described placer mining ground, containing 160 acres, more or less, situated in Gros Ventre Mining District, Sublette County, State of Wyoming and being more particularly described and marked on the ground as follows:\*

Placer Claim 160 acres comprising 1/4 of Section 32 SE 1/4 Range 12 West

Township 39 North on West Dell Creek 2 1/2 miles South of West Dell Creek

Falls and 1 3/4 miles East of the Teton Sublette County line.

~~183661~~

183662

RECORDED <u>March</u>	1981 4:00 P M
IN BOOK <u>3017</u> & <u>21</u>	PAGE <u>456</u>
FEES \$ <u>4.00</u>	<u>Carolyn Boudreaux</u> COUNTY CLERK
SUBLETTE COUNTY, PINEDALE, WYOMING	

This claim is located upon a placer deposit of valuable minerals.

This claim is named the Hercules # 11

### Placer Mining Claim.

Located this 26th day of December, 19 80.

### NAMES OF LOCATORS

Lloyd B. Lyon

Carl D. Powers

Alta G. Lyon

Elsie Powers

Ivan Carlson

Burt Taylor

Fred Jones

Carolyn Boudreaux

STATE OF UTAH, )  
                          ) SS.  
SALT LAKE CITY. )

ON THIS 12th day of January, 1981, personally appeared before me LLOYD B. and ALTA G. LYON and signed the above Notice of Location.

IN WITNESS WHEREOF, I have hereunto set my hand and affixed my seal the day and the year here above written.

(SEAL)

My commission expires: 8/8/83

Carolene Glover  
NOTARY PUBLIC



# NOTICE OF LOCATION OF PLACER CLAIM

NOTICE IS HEREBY GIVEN, that the undersigned located and now claim the following described placer mining ground, containing 160 acres, more or less, situated in Gros Ventre Mining District, Sublette County, State of Wyoming and being more particularly described and marked on the ground as follows:

Placer Claim 160 acres comprising  $\frac{1}{4}$  of Section 32 SW  $\frac{1}{4}$  Range 112 West

Township 39 North on West Dell Creek 2  $\frac{1}{2}$  miles South of West Dell

Creek Falls and 1  $\frac{1}{4}$  miles East of the Teton Sublette County line.

~~183662~~

183663

RECORDED March 2 1981 4:00 P.  
IN BOOK 30A 87 PAGE 457  
FEE \$ 4.00 L. J. Zinke COUNTY CLERK  
SUBLETTE COUNTY, TINEDALE, WYOMING

This claim is located upon a placer deposit of valuable minerals.

This claim is named the Hercules # 12

## Placer Mining Claim.

Located this 26th day of December, 19 80.

## NAMES OF LOCATORS

Lloyd B. Lyon

Carl D. Powers

Alta G. Lyon

Elsie Powers

Ivan Carlson

Burt Taylor

Fred Jones

Carolyn Boudreaux

STATE OF UTAH, )  
) SS.  
SALT LAKE CITY. )

ON THIS 12th day of January, 1981, personally appeared before me LLOYD B. and ALTA G. LYON and signed the above Notice of Location.

IN WITNESS WHEREOF, I have hereunto set my hand and affixed my seal the day (and the year here above written.

(SEAL)

My commission expires:

8/8/83

Raylene Stover  
NOTARY PUBLIC

# NOTICE OF LOCATION OF PLACER CLAIM

NOTICE IS HEREBY GIVEN, that the undersigned located and now claim the following described placer mining ground, containing 160 acres, more or less, situated in Gros Ventre Mining District, Sublette County, State of Wyoming and being more particularly described and marked on the ground as follows:\*

Placer Claim 160 acres comprising 1/4 of Section 33 NW 1/4 Range 112 West  
Township 39 North on Dell Creek South of Sulphur Springs 2 1/4 miles  
East of the Teton Sublette County line and 2 1/4 miles West of the  
Gros Ventre Range.

~~183663~~

183664

March 2 1981 4:00 P M  
30th St 458  
COUNTY CLERK  
SUBLETTE COUNTY, PINEDALE, WYOMING

This claim is located upon a placer deposit of valuable minerals.

This claim is named the Hercules # 13

## Placer Mining Claim.

Located this 26th day of December, 1980.

## NAMES OF LOCATORS

<u>Lloyd B. Lyon</u>	<u>Carl D. Powers</u>
<u>Alta G. Lyon</u>	<u>Elsie Powers</u>
<u>Ivan Carlson</u>	<u>Burt Taylor</u>
<u>Fred Jones</u>	<u>Carolyn Boudreaux</u>

STATE OF UTAH, )  
                          ) SS.  
SALT LAKE CITY. )

ON THIS 12th day of January, 1981, personally appeared before me LLOYD B. and ALTA G. LYON and signed the above Notice of Location.

IN WITNESS WHEREOF, I have hereunto set my hand and affixed my seal the day and the year here above written.

(SEAL)

My commission expires: 8/8/82

Styler & Moore  
NOTARY PUBLIC



# NOTICE OF LOCATION OF PLACER CLAIM

NOTICE IS HEREBY GIVEN, that the undersigned located and now claim the following described placer mining ground, containing 160 acres, more or less, situated in Gros Ventre Mining District, Sublette County, State of Wyoming and being more particularly described and marked on the ground as follows:

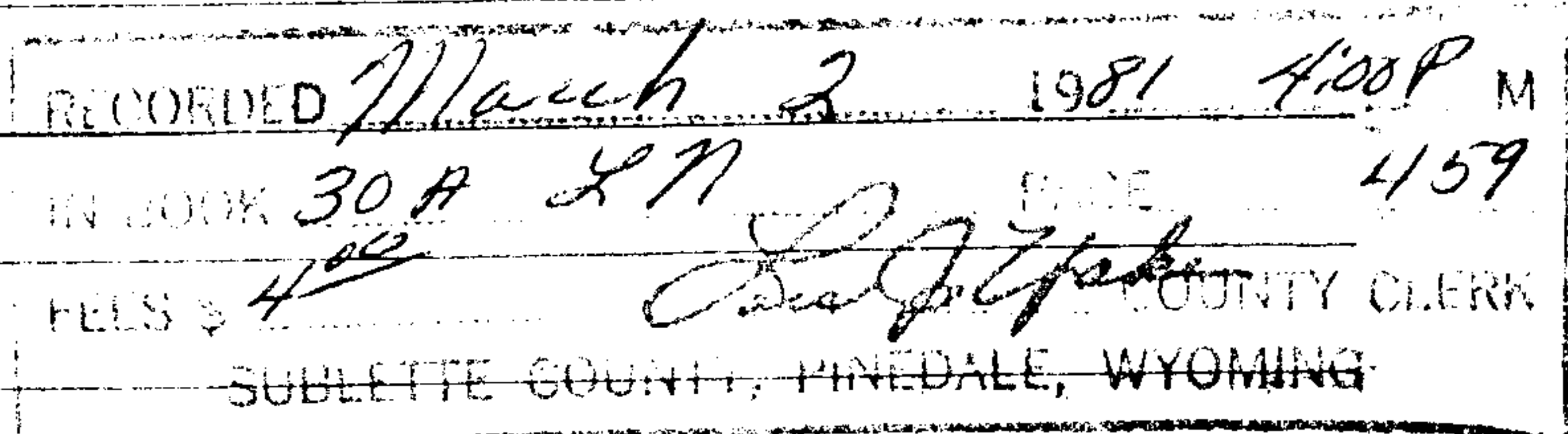
Placer Claim 160 acres comprising 1/4 of Section 33 NE 1/4 Range 112 West

Township 39 North on Dell Creek South of Sulphur Springs 2 3/4

miles East of the Teton Sublette County line and 1 3/4 miles  
West of the Gros Ventre Range.

~~183664~~

183665



This claim is located upon a placer deposit of valuable minerals.

This claim is named the Hercules # 14

## Placer Mining Claim.

Located this 26th day of December, 19 80.

## NAMES OF LOCATORS

Lloyd B. Lyon [Signature]

Carl D. Powers

Alta G. Lyon [Signature]

Elsie Powers

Ivan Carlson

Burt Taylor

Fred Jones

Carolyn Boudreaux

STATE OF UTAH, )  
 ) SS.  
SALT LAKE CITY. )

ON THIS 12th day of January, 1981, personally appeared before me LLOYD B. and ALTA G. LYON and signed the above Notice of Location.

IN WITNESS WHEREOF, I have hereunto set my hand and affixed my seal the day and the year here above written.

(SEAL)

My commission expires: 8/8/83

[Signature]  
NOTARY PUBLIC

460

# NOTICE OF LOCATION OF PLACER CLAIM

NOTICE IS HEREBY GIVEN, that the undersigned located and now claim the following described placer mining ground, containing 160 acres, more or less, situated in Gros Ventre Mining District, Sublette County, State of Wyoming and being more particularly described and marked on the ground as follows:\*

Placer Claim 160 acres comprising  $\frac{1}{4}$  of Section 33 SE  $\frac{1}{4}$  Range 112 West Township 39 North on Dell Creek South of Sulphur Springs 2  $\frac{3}{4}$  miles East of the Teton Sublette County line and 1  $\frac{3}{4}$  miles West of the Gros Ventre Range.

183665

183666

RECORDED March 2 1981 4:00P  
BOOK 30 A 271 PAGE 460  
FILE # 400  
COUNTY CLERK  
SUBLETTE COUNTY, PINEDALE, WYOMING

This claim is located upon a placer deposit of valuable minerals.

This claim is named the Hercules # 15

Placer Mining Claim.

Located this 26th day of December, 19 80.

## NAMES OF LOCATORS

Lloyd B. Lyon <u>Lloyd B. Lyon</u>	Carl D. Powers
Alta G. Lyon <u>Alta G. Lyon</u>	Elsie Powers
Ivan Carlson	Burt Taylor
Fred Jones	Carolyn Boudreaux

STATE OF UTAH, )  
                          ) SS.  
SALT LAKE CITY. )

ON THIS 12th day of January, 1981, personally appeared before me LLOYD B. and ALTA G. LYON and signed the above Notice of Location.

IN WITNESS WHEREOF, I have hereunto set my hand and affixed my seal the day and the year here above written.

(SEAL



# NOTICE OF LOCATION OF PLACER CLAIM

NOTICE IS HEREBY GIVEN, that the undersigned located and now claim the following described placer mining ground, containing 160 acres, more or less, situated in Gros Ventre Mining District, Sublette County, State of Wyoming and being more particularly described and marked on the ground as follows:\*

Placer Claim 160 acres comprising 1/4 of Section 33 SW 1/4 Range 12 West  
Township 39 North on Dell Creek South of Sulphur Springs 2 1/2 miles  
East of the Teton Sublette County line and 2 1/2 miles West of the  
Gros Ventre Range.

~~183666~~

183667

March 2

1981 4:00 P

30 A L N

461

*[Signature]*

This claim is located upon a placer deposit of valuable minerals.

This claim is named the Hercules # 16

## Placer Mining Claim.

Located this 26th day of December, 19 80.

## NAMES OF LOCATORS

Lloyd B. Lyon

*[Signature]*

Carl D. Powers

Alta G. Lyon

*[Signature]*

Elsie Powers

Ivan Carlson

Burt Taylor

Fred Jones

Carolyn Boudreaux

STATE OF UTAH, )

) SS.

SALT LAKE CITY. )

ON THIS 12th day of January, 1981, personally appeared before me LLOYD B. and ALTA G. LYON and signed the above Notice of Location.

IN WITNESS WHEREOF, I have hereunto set my hand and affixed my seal the day and the year here above written.

(SEAL)

My commission expires:

8/8/83

*[Signature]*  
NOTARY PUBLIC

## NOTICE OF LOCATION OF PLACER MINING CLAIM

This is to give notice that the undersigned, all citizens of the United States, and each over the age of twenty-one years, have this day, acting as an association, in accordance with the Mining Laws of the United States, located and claimed for uranium, thorium and other fissionable materials, together with associated non-fissionable materials or other valuable deposits, a mining claim to be named and known as

SOUR MOOSE #63

Placer Mining Claim. It is situated in the County of Sublette State of Wyoming, and comprises NW  $\frac{1}{4}$

of Section 29 Township, 37 North, Range 112W of the 6th PM., and it contains 160 acres

Dated on the ground at Sublette County, Wyoming, this 7th day of March 1981

*Lawrence Johnson* (Seal)

*Scott Barry* (Seal)

*N. J. Wilson* (Seal)

*John K. Phelps* (Seal)

In presence of

*Steve A. H. H.* (Seal)

*Anthony L. H.* (Seal)

*James B. B.* (Seal)

By

Attorney in Fact.

State of Wyoming } ss.

County of Sublette }

The foregoing instrument was acknowledged before me by

*Joseph L. Gray et al*

this 1st day of April, 1981

Witness my hand and official seal.

*Connie L. Jolly*  
Notary Public

My Commission Expires: Jan 4, 1982

THE STATE OF WYOMING

County of Sublette

ss. No.

184139

Filed for record at 1 o'clock P M., on the 14th day of April A. D. 1981  
and recorded in Book 304 of Sub. Not Records, page 462

By *Dorothy M. Lure* Deputy Clerk

*Larry Yake*  
County Clerk and Ex-Officio Register of Deeds.

\$11.00



NOTICE OF LOCATION OF PLACER MINING CLAIM

This is to give notice that the undersigned, all citizens of the United States, and each over the age of twenty-one years, have this day, acting as an association, in accordance with the Mining Laws of the United States, located and claimed for uranium, thorium and other fissionable materials, together with associated non-fissionable materials or other valuable deposits, a mining claim to be named and known as  
STEVE 67

Placer Mining Claim. It is situated in the County of Sublette State of Wyoming, and comprises SW 1/4

of Section 32 Township, 37 North, Range 111W of the 6th EM., and it contains 160 acres

Dated on the ground at Sublette County, Wyoming, this 7th day of March, 1981

Laurence E. Johnson (Seal)  
Scott W. Hardy (Seal)  
N. Wilson (Seal)  
John L. Phelps (Seal)

(Seal)  
(Seal)  
(Seal)  
(Seal)

In presence of

By Attorney in Fact.

State of Wyoming }  
County of Sublette } ss.

The foregoing instrument was acknowledged before me by

this 14th day of April, 1981

Witness my hand and official seal.

Notary Public

My Commission Expires: April 1, 1982

THE STATE OF WYOMING

County of Sublette } ss. No. 184140

Filed for record at 1 o'clock P. M., on the 14th day of April A. D. 1981  
and recorded in Book 301 of Sublette Records, page 467

By Dorothy M. Lurie Deputy Clerk

County Clerk and Ex-Officio Register of Deeds.

4450

## NOTICE OF LOCATION OF PLACER MINING CLAIM

This is to give notice that the undersigned, all citizens of the United States, and each over the age of twenty-one years, have this day, acting as an association, in accordance with the Mining Laws of the United States, located and claimed for uranium, thorium and other fissionable materials, together with associated non-fissionable materials or other valuable deposits, a mining claim to be named and known as

STEVE #68

Placer Mining Claim. It is situated in the County of Sublette State of Wyoming, and comprises NW  $\frac{1}{4}$

of Section 32 Township, 37 North, Range 111W of the 6th P. M., and it contains 160 acres

Dated on the ground at Sublette County, Wyoming, this 7th day of March, 1981.

*Laurence C. Johnson* (Seal)

*Scott Gandy* (Seal)

*M. L. Wilson* (Seal)

*John K. Phelps* (Seal)

In presence of

*John G. Gandy* (Seal)

*Robert P. Johnson* (Seal)

*Christopher D. Hays* (Seal)

*James B. Gandy* (Seal)

By

Attorney in Fact.

State of *Wyoming* } ss.  
County of *Sublette*

The foregoing instrument was acknowledged before me by

*James B. Gandy et al*

this 10<sup>th</sup> day of *April*, 19 *81*

Witness my hand and official seal.

Notary Public

My Commission Expires:

*Jan 1, 1982*

THE STATE OF WYOMING

County of *Sublette*ss. No. *184141*

Filed for record at *1* o'clock *P* M., on the *14th* day of *April* A. D. 19 *81*  
and recorded in Book *30A* of *Loc 701* Records, page *464*

By *Dorothy M. Shinn* Deputy Clerk

*James Gandy*  
County Clerk and Ex-Officio Register of Deeds.

*14 4.00*



## NOTICE OF LOCATION OF PLACER MINING CLAIM

This is to give notice that the undersigned, all citizens of the United States, and each over the age of twenty-one years, have this day, acting as an association, in accordance with the Mining Laws of the United States, located and claimed for uranium, thorium and other fissionable materials, together with associated non-fissionable materials or other valuable deposits, a mining claim to be named and known as

STEVE #66

Placer Mining Claim. It is situated in the County of Sublette State of Wyoming, and comprises SE  $\frac{1}{4}$

of Section 31 Township, 37 North, Range 111W of the 6th P.M., and it contains 160 acres

Dated on the ground at Sublette County, Wyoming, this 7th day of March, 1981

*Laurence C. Johnson* (Seal)

*Scott Hardy* (Seal)

*M. L. Wilson* (Seal)

*John K. Phelps* (Seal)

In presence of

*St. P. Gray* (Seal)

*St. P. Gray* (Seal)

*Cynthia S. Gray* (Seal)

*Joseph R. Gray* (Seal)

By

Attorney in Fact.

State of *Wyoming* } ss.

County of *Natrona*

The foregoing instrument was acknowledged before me by

this 10th day of April, 1981

Witness my hand and official seal.

*Connie L. Johnson*  
Notary Public

My Commission Expires: *Jan 2 1982*

THE STATE OF WYOMING

County of *Sublette*

ss. No. 184142

Filed for record at 1 o'clock P.M., on the 14th day of April, A.D. 1981  
and recorded in Book 308 of *Sec. 112* Records, page 465

By *Dorothy M. Laine* Deputy Clerk

*Lain J. Gabe*  
County Clerk and Ex-Officio Register of Deeds

\$4.00

# NOTICE OF LOCATION OF PLACER MINING CLAIM

This is to give notice that the undersigned, all citizens of the United States, and each over the age of twenty-one years, have this day, acting as an association, in accordance with the Mining Laws of the United States, located and claimed for uranium, thorium and other fissionable materials, together with associated non-fissionable materials or other valuable deposits, a mining claim to be named and known as  
STEVE #65

Placer Mining Claim. It is situated in the County of Sublette State of Wyoming, and comprises SE 1/4

of Section 31 Township, 37 North, Range 111W of the 6th PM., and it contains 160 acres

Dated on the ground at Sublette County, Wyoming, this 7th day of March, 1981.

*Laurance C. Johnson* (Seal)  
*Scott Hardy* (Seal)  
*N. S. Wilson* (Seal)  
*John K. Phelps* (Seal)


*John J. Gray* (Seal)  
*Stan D. Martin* (Seal)  
*Lyndee H. Hodge* (Seal)  
*Frederick R. Perry* (Seal)

In presence of

By

Attorney in Fact.

State of Wyoming }  
County of Sublette } ss.



The foregoing instrument was acknowledged before me by

this 1st day of April, 1981

Witness my hand and official seal.

Notary Public

My Commission Expires: Jan 4, 1982

THE STATE OF WYOMING

County of Sublette } ss. No.

184143

Filed for record at 1 o'clock P. M., on the 14th day of April, A. D. 1981  
and recorded in Book 307 of Last Not Records, page 466

By Dorothy M. Thune Deputy Clerk

Ray J. Yabe County Clerk and Ex-Officio Register of Deeds.

\$4.00



## NOTICE OF LOCATION OF PLACER MINING CLAIM

This is to give notice that the undersigned, all citizens of the United States, and each over the age of twenty-one years, have this day, acting as an association, in accordance with the Mining Laws of the United States, located and claimed for uranium, thorium and other fissionable materials, together with associated non-fissionable materials or other valuable deposits, a mining claim to be named and known as

SOUR MOOSE #64

Placer Mining Claim. It is situated in the County of Sublette State of Wyoming, and comprises NE  $\frac{1}{4}$

of Section 30 Township, 37 North, Range 112W of the 6th PM., and it contains 160 acres

Dated on the ground at Sublette County, Wyoming, this 7th day of March, 1981.

*Lawrence C. Johnson* (Seal)

*Scott K. Kaley* (Seal)

*M. J. Wilcox* (Seal)

*John K. Phelps* (Seal)

In presence of

*John J. Gray* (Seal)

*Stan B. W. W.* (Seal)

*Cynthia L. Kaley* (Seal)

*James L. Kaley* (Seal)

By

Attorney in Fact.

~~Validation as required by law has been performed on this claim and same is now recorded.~~

State of *Wyoming* ss.

County of *Sublette*

The foregoing instrument was acknowledged before me by

*Joseph L. Gray et al*

this 15 day of April, 1981

Witness my hand and official seal.

Notary Public

My Commission Expires: *Jan 4, 1982*

THE STATE OF WYOMING

County of *Sublette* ss. No. **184144**

Filed for record at 1 o'clock P. M., on the 14th day of April A. D. 1981 and recorded in Book 70A of *Free Nat* Records, page 467.

By *Dorothy M. Storie* Deputy Clerk

*Levi J. Yake* County Clerk and Ex-Officio Register of Deeds.

*4/14/81*

# NOTICE OF LOCATION OF PLACER MINING CLAIM

This is to give notice that the undersigned, all citizens of the United States, and each over the age of twenty-one years, have this day, acting as an association, in accordance with the Mining Laws of the United States, located and claimed for uranium, thorium and other fissionable materials, together with associated non-fissionable materials or other valuable deposits, a mining claim to be named and known as  
STEVE #62

Placer Mining Claim. It is situated in the County of Sublette State of Wyoming, and comprises NW 1/4

of Section 36 Township, 37 North, Range R112W of the 6th PM., and it contains 160 acres

Dated on the ground at Sublette County, Wyoming, this 8th day of March, 1981.


Laurence C. Johnson (Seal)  
Leath Hardy (Seal)  
N. V. Wilson (Seal)  
John K. Phelps (Seal)

Don Gray (Seal)  
Alan A. Hickey (Seal)  
Cynthia L. Hump (Seal)  
Joseph R. Long (Seal)

In presence of

By \_\_\_\_\_ Attorney in Fact.

State of Wyoming }  
County of Sublette }



The foregoing instrument was acknowledged before me by \_\_\_\_\_ this 11th day of April, 1981.

Witness my hand and official seal.

\_\_\_\_\_  
Notary Public

My Commission Expires: Jan 1, 1982

THE STATE OF WYOMING } ss. No. 184145  
County of Sublette }

Filed for record at 1 o'clock P.M., on the 14th day of April A. D. 1981  
and recorded in Book 30A of Sublette Records, page 468

By Dorothy M. Lurie Deputy Clerk  
Loris J. Yake County Clerk and Ex Officio Register of Deeds.

\$4.00



## NOTICE OF LOCATION OF PLACER MINING CLAIM

This is to give notice that the undersigned, all citizens of the United States, and each over the age of twenty-one years, have this day, acting as an association, in accordance with the Mining Laws of the United States, located and claimed for uranium, thorium and other fissionable materials, together with associated non-fissionable materials or other valuable deposits, a mining claim to be named and known as

SOUR MOOSE #48

Placer Mining Claim. It is situated in the County of Sublette State of Wyoming, and comprises SE  $\frac{1}{4}$

of Section 26 Township, 37 North, Range 112W of the 6th RM., and it contains 160 acres

Dated on the ground at Sublette County, Wyoming, this 8th day of March, 1981.

*Lawrence C. Johnson* (Seal)

*Scott R. Raley* (Seal)

*W. J. Miles* (Seal)

*John K. Rehger* (Seal)

In presence of

*James H. Raley* (Seal)

*Steve A. Raley* (Seal)

*Cynthia J. Raley* (Seal)


*James H. Raley* (Seal)

By

Attorney in Fact.

State of Wyoming }  
County of Sublette } ss.

The foregoing instrument was acknowledged before me by



this 15th day of April, 1981.

Witness my hand and official seal.

Notary Public

THE STATE OF WYOMING

County of Sublette } ss. No. 184146

Filed for record at 1 o'clock P. M., on the 14th day of April A. D. 1981  
and recorded in Book 30A of Sac Not Records, page 469

By *Conathy M. Lewis* Deputy Clerk

*Laird J. Yake* County Clerk and Ex-Officio Register of Deeds.

# 4100

FORM NO. 12

KINTZEL BLUE PRINT CO.

CASPER, WYOMING

## NOTICE OF LOCATION OF PLACER MINING CLAIM

This is to give notice that the undersigned, all citizens of the United States, and each over the age of twenty-one years, have this day, acting as an association, in accordance with the Mining Laws of the United States, located and claimed for uranium, thorium and other fissionable materials, together with associated non-fissionable materials or other valuable deposits, a mining claim to be named and known as

SOUR MOOSE #66

Placer Mining Claim. It is situated in the County of Sublette State of Wyoming, and comprises NE  $\frac{1}{4}$

of Section 35 Township, 37 North, Range 112W of the 6th P.M., and it contains 160 acres

Dated on the ground at Sublette County, Wyoming, this 8th day of March, 1981

*Laurence C. Johnson* (Seal)

*Scott Hardy* (Seal)

*N. T. Wilson* (Seal)

*John K. Phelps* (Seal)

In presence of

*Way Gray* (Seal)

*Stan B. Dismore* (Seal)

*Cynthia L. Horn* (Seal)

*Joseph B. Gray* (Seal)

By

Attorney in Fact.

State of Wyoming

County of Natrona

ss.

The foregoing instrument was acknowledged before me by

*Joseph B. Gray et al*

this 1st day of April, 1981

Witness my hand and official seal.

Notary Public

My Commission Expires:

*Jan 4, 1982*

THE STATE OF WYOMING

County of Sublette

ss. No. 134147

Filed for record at 1 o'clock P.M., on the 14th day of April A. D. 1981 and recorded in Book 30A of Loc 764 Records, page 440

By *Dorothy M. Shure* Deputy Clerk

*Karl J. Yake* County Clerk and Ex-Officio Register of Deeds.

\$4.00



## NOTICE OF LOCATION OF PLACER MINING CLAIM

This is to give notice that the undersigned, all citizens of the United States, and each over the age of twenty-one years, have this day, acting as an association, in accordance with the Mining Laws of the United States, located and claimed for uranium, thorium and other fissionable materials, together with associated non-fissionable materials or other valuable deposits, a mining claim to be named and known as

SOUR MOOSE #43

Placer Mining Claim. It is situated in the County of Sublette, State of Wyoming, and comprises SE  $\frac{1}{4}$

of Section 20 Township, 37 North, Range 112W of the 6th PM., and it contains 160 acres

Dated on the ground at Sublette County, Wyoming, this 8th day of March, 1981.

*Laurence C. Johnson* (Seal)

*Scott Hardy* (Seal)

*N. T. Wilson* (Seal)

*John K. Phelps* (Seal)

In presence of

*Joseph L. Gray* (Seal)

*Steve J. Watkins* (Seal)

*Cynthia L. Hays* (Seal)

*Joseph L. Gray* (Seal)

By

Attorney in Fact.

State of *Wyoming* } ss.  
County of *Sublette*

The foregoing instrument was acknowledged before me by

*Joseph L. Gray et al*

this 12 day of April, 1981.

Witness my hand and official seal.

Notary Public

My Commission Expires: *Jan 4, 1982*

THE STATE OF WYOMING

County of *Sublette*

ss. No. 184148

Filed for record at 1 o'clock P. M., on the 14th day of April, A. D. 1981  
and recorded in Book 30A of *Loc Not* Records, page 471.

By *Dorothy McLean* Deputy Clerk

*Lara J. Yabe* County Clerk and Ex-Officio Register of Deeds.

# 4.00

NOTICE OF LOCATION OF PLACER MINING CLAIM

This is to give notice that the undersigned, all citizens of the United States, and each over the age of twenty-one years, have this day, acting as an association, in accordance with the Mining Laws of the United States, located and claimed for uranium, thorium and other fissionable materials, together with associated non-fissionable materials or other valuable deposits, a mining claim to be named and known as

SOUR MOOSE #62

Placer Mining Claim. It is situated in the County of Sublette State of Wyoming, and comprises NE 1/4

of Section 29 Township, 37 North, Range 112W of the 6th PM., and it contains 160 acres

Dated on the ground at Sublette County, Wyoming, this 8th day of March, 1981

Laurence C. Johnson (Seal)  
Scott Hardy (Seal)  
N. J. Wilson (Seal)  
John K. Phelps (Seal)


(Seal)  
B. B. Warner (Seal)  
Lester L. Hays (Seal)  
Joseph R. Perry (Seal)

In presence of

By Attorney in Fact.

~~Witnessed by two persons present on this date and~~

State of Wyoming }  
County of Sublette }



The foregoing instrument was acknowledged before me by

Joseph R. Perry this 15th day of April, 1981

Witness my hand and official seal.

Connie L. Thompson  
Notary Public

My Commission Expires: June 4, 1982

THE STATE OF WYOMING

County of Sublette } ss. No. 184149

Filed for record at 1 o'clock P. M., on the 14th day of April A. D. 1981  
and recorded in Book 30A of Loc. Not Records, page 473.

By Dorothy M. Thine Deputy Clerk L. G. Yake  
County Clerk and Ex-Officio Register of Deeds.



# NOTICE OF LOCATION OF PLACER MINING CLAIM

This is to give notice that the undersigned, all citizens of the United States, and each over the age of twenty-one years, have this day, acting as an association, in accordance with the Mining Laws of the United States, located and claimed for uranium, thorium and other fissionable materials, together with associated non-fissionable materials or other valuable deposits, a mining claim to be named and known as

SOUR MOOSE #40

Placer Mining Claim, is situated in the County of Sublette State of Wyoming, and comprises SW ¼

of Section 20 Township, 37 North, Range 112W of the 6th PM., and it contains 160 acres

Dated on the ground at Sublette County, Wyoming

this 8th day of March, 1981

Laurence C. Johnson (Seal)  
Scott H. Hargis (Seal)  
N. J. Wilson (Seal)  
John H. Phelps (Seal)

In presence of

By

Attorney in Fact.

~~Validation is required by law to be performed on this claim.~~

State of Wyoming }  
County of Sublette }

The foregoing instrument was acknowledged before me by

this 8th day of March, 1981

Witness my hand and official seal.

Notary Public

My Commission Expires: 12/31/82

THE STATE OF WYOMING

County of Sublette

ss. No. 134150

Filed for record at 1 o'clock P.M., on the 14th day of April A. D. 1981  
and recorded in Book 1 of Sec 114 Records, page 473

By Dorothy M. Wilson Deputy Clerk Lora J. Gabe County Clerk and Ex Officio Register of Deeds

## NOTICE OF LOCATION OF PLACER MINING CLAIM

This is to give notice that the undersigned, all citizens of the United States, and each over the age of twenty-one years, have this day, acting as an association, in accordance with the Mining Laws of the United States, located and claimed for uranium, thorium and other fissionable materials, together with associated non-fissionable materials or other valuable deposits, a mining claim to be named and known as

J.C. #1

Placer Mining Claim. It is situated in the County of Sublette State of Wyoming, and comprises SW  $\frac{1}{4}$

of Section 1 Township 37 North, Range 113W of the 6th PM., and it contains 160 acres

Dated on the ground at Sublette County, Wyoming,

this 11th day of March, 1981

*Lawrence C. Johnson* (Seal)

*Scott Hardy* (Seal)

*N.W. Wilson* (Seal)

*John K. Phelps* (Seal)

In presence of

*John A. Harris* (Seal)

*Robert L. Henry* (Seal)

*James L. Henry* (Seal)

By

Attorney in Fact

State of *Montana*

County of *Stillman*

The foregoing instrument was acknowledged before me by

this 11th day of March, 1981

Witness my hand and official seal.

Notary Public

My Commission Expires: *12-31-81*

THE STATE OF WYOMING

County of *Sublette*

ss. No. **184151**

Filed for record at *1* o'clock P. M., on the *14th* day of *April* A. D. 19*81*  
and recorded in Book *304* of *See Not* Records, page *474*

By *Barth M. Lewis* Deputy Clerk

*Sam J. Yuke* County Clerk and Ex-Officio Register of Deeds

*11.00*



## NOTICE OF LOCATION OF PLACER MINING CLAIM

This is to give notice that the undersigned, all citizens of the United States, and each over the age of twenty-one years, have this day, acting as an association, in accordance with the Mining Laws of the United States, located and claimed for uranium, thorium and other fissionable materials, together with associated non-fissionable materials or other valuable deposits, a mining claim to be named and known as

J.C. #2

Placer Mining Claim It is situated in the County of Sublette State of Wyoming, and comprises SE  $\frac{1}{4}$

of Section 1 Township, 37 North, Range 113W of the  
6th P.M., and it contains 160 acres

Dated on the ground at Sublette County, Wyoming,

this 11th day of March, 1981

*Lawrence C. Johnson* (Seal)

(Seal)

*Scott Vasey* (Seal)

(Seal)

*W. T. Wilson* (Seal)

(Seal)

*John K. Phelps* (Seal)

(Seal)

In presence of

By

Attorney in Fact.

~~Validation as required by law has been performed on this claim and no objection is known.~~

State of *Wyoming* } ss.  
County of *Sublette*

The foregoing instrument was acknowledged before me by

this *11th* day of *March*, 19*81*

Witness my hand and official seal.

Notary Public

My Commission Expires: *1981*

THE STATE OF WYOMING

County of *Sublette*

ss. No.

184152

Filed for record at *1* o'clock *P*. M., on the *14th* day of *April* A. D. 19*81*  
and recorded in Book *3011* of *Sec 1101* Records, page *475*

By *Wendy M. Lewis* Deputy Clerk

*Lawrence C. Johnson* County Clerk and Ex-Officio Register of Deeds.

*475*

# NOTICE OF LOCATION OF PLACER MINING CLAIM

This is to give notice that the undersigned, all citizens of the United States, and each over the age of twenty-one years, have this day, acting as an association in accordance with the Mining Laws of the United States, located and claimed for uranium, thorium and other fissionable materials, together with associated non-fissionable materials or other valuable deposits, a mining claim to be named and known as

J.C. #3

Placer Mining Claim. It is situated in the County of Sublette State of Wyoming, and comprises SW  $\frac{1}{4}$

of Section 6 Township, 37 North, Range 112W of the 6th P.M., and it contains 160 acres

Dated on the ground at Sublette County, Wyoming.

this 11th day of March, 1981

*Lawrence C. Johnson* (Seal)  
*Deft. Tracy* (Seal)  
*N. T. Wilson* (Seal)  
*John K. Phelps* (Seal)

In presence of

*James H. H. H.* (Seal)  
*James H. H. H.* (Seal)  
*James H. H. H.* (Seal)

By Attorney in Fact

State of *Wyoming* ss.  
 County of *Sublette*

The foregoing instrument was acknowledged before me by

this *11th* day of *March*, 1981

Witness my hand and official seal.

Notary Public

My Commission Expires: *June 1, 1982*

THE STATE OF WYOMING

County of *Sublette*

ss. No. **134153**

Filed for record at *1* o'clock *P.* M., on the *14th* day of *April* A. D. 1981  
 and recorded in Book *304* of *Loc. Not* Records, page *476*

By *Dorothy M. Lewis* Deputy Clerk

*Dorothy M. Lewis* County Clerk and Ex Officio Register of Deeds.

4.00



## NOTICE OF LOCATION OF PLACER MINING CLAIM

This is to give notice that the undersigned, all citizens of the United States, and each over the age of twenty-one years, have this day, acting as an association, in accordance with the Mining Laws of the United States, located and claimed for uranium, thorium and other fissionable materials, together with associated non fissionable materials or other valuable deposits, a mining claim to be named and known as

J.C. #4

Placer Mining Claim. It is situated in the County of Sublette State of Wyoming, and comprises SE  $\frac{1}{4}$

of Section 6 Township, 37 North, Range 112W of the 6th PM., and it contains 160 acres

Dated on the ground at Sublette County, Wyoming,

this 11th day of March, 1981

*Lawrence C. Johnson* (Seal)

*Scott Harvey* (Seal)

*N. T. Wilson* (Seal)

*John K. Phelps* (Seal)

In presence of

By

Attorney in Fact.

~~Under the provisions of the Mining Laws of the United States, this claim is hereby located.~~

State of *Wyoming* ss.

County of *Sublette*

The foregoing instrument was acknowledged before me by

this *11th* day of *March*, 1981

Witness my hand and official seal.

Notary Public

My Commission Expires: *January 1, 1982*

THE STATE OF WYOMING

County of *Sublette* ss. No. **184154**

Filed for record at *1* o'clock *P.*M., on the *14th* day of *April* A. D. 1981  
and recorded in Book *30A* of *Sec 1108* Records, page *477*

By *Deputy M. Stine* Deputy Clerk

*Harry Gabe* County Clerk and Ex-Officio Register of Deeds.

477

## NOTICE OF LOCATION OF PLACER MINING CLAIM

This is to give notice that the undersigned, all citizens of the United States, and each over the age of twenty-one years, have this day, acting as an association, in accordance with the Mining Laws of the United States, located and claimed for uranium, thorium and other fissionable materials, together with associated non-fissionable materials or other valuable deposits, a mining claim to be named and known as

J.C. #5

Placer Mining Claim. It is situated in the County of Sublette State of Wyoming, and comprises SW  $\frac{1}{4}$

of Section 36 Township, 37 North, Range 113W of the 6th P.M., and it contains 160 acres

Dated on the ground at Sublette County, Wyoming

this 11th day of March 19 81

Laurence C. Johnson (Seal)

(Seal)

Robert Hardy (Seal)

(Seal)

N. J. Wilson (Seal)

(Seal)

John R. Phelps, ss. (Seal)

(Seal)

In presence of

By

Attorney in Fact.

~~Validation as required by law has been performed on this claim and the same is now valid.~~

State of Wyoming }  
County of Sublette } ss.

The foregoing instrument was acknowledged before me by

this 11th day of March, 19 81

Witness my hand and official seal.

Notary Public

My Commission Expires: 11/1/81

THE STATE OF WYOMING

County of Sublette

ss. No. 134155

Filed for record at 1 o'clock P. M., on the 14th day of April A. D. 1981  
and recorded in Book 307 of Sublette Records, page 278

By Dorothy M. Lewis Deputy Clerk County Clerk and Ex-Officio Register of Deeds.



## NOTICE OF LOCATION OF PLACER MINING CLAIM

This is to give notice that the undersigned, all citizens of the United States, and each over the age of twenty-one years, have this day acting as an association in accordance with the Mining Laws of the United States, located and claimed for uranium, thorium and other fissionable materials, together with associated non-fissionable materials or other valuable deposits, a mining claim to be named and known as

J.C. #6

Placer Mining Claim. It is located in the County of Sublette State of Wyoming, and comprises SW 1/4

of Section 5 Township 37 North, Range 112W of the 6th P.M., and it contains 160 acres

Dated on the ground at Sublette County, Wyoming.

this 11th day of March, 1981

*Lawrence E. Johnson* (Seal)

(Seal)

*Scott Taylor* (Seal)

(Seal)

*N. V. Wilson* (Seal)

(Seal)

*John K. Peltz* (Seal)

(Seal)

In presence of

By

Attorney in Fact.

~~Validation as required by law has been performed and returned to the claimant.~~

State of Wyoming

County of Sublette

The foregoing instrument was acknowledged before me by

this 11th day of March, 1981

Witness my hand and official seal.

Notary Public

My Commission Expires: September 1, 1982

THE STATE OF WYOMING

County of Sublette

ss. No. 184156

Filed for record at 1 o'clock P.M., on the 14th day of April A.D. 1981  
and recorded in Book 3611 of Loc 1107 Records, page 477

By *Dorothy M. Moore* Deputy Clerk

*Paul J. Gabe* County Clerk and Ex-Officio Register of Deeds.

NOTICE OF LOCATION OF PLACER MINING CLAIM

This is to give notice that the undersigned, all citizens of the United States, and each over the age of twenty-one years, have this day, acting as an association, in accordance with the Mining Laws of the United States, located and claimed for uranium, thorium and other fissionable materials, together with associated non-fissionable materials or other valuable deposits, a mining claim to be named and known as

J.C. #7

Placer Mining Claim. It is situated in the County of Sublette State of Wyoming, and comprises NW 1/4

of Section 36 Township, 37 North, Range 113W of the 6th P.M., and it contains 160 acres

Dated on the ground at Sublette County, Wyoming, this 11th day of March, 1981.

Laurence C. Johnson (Seal)  
Scott Hardy (Seal)  
N.T. Wilson (Seal)  
John K. Phelps (Seal)

(Seal)  
(Seal)  
(Seal)  
(Seal)


In presence of

By

Attorney in Fact.

~~Validation as required by law has been obtained from the State of Wyoming.~~

State of Wyoming }  
County of Sublette }



The foregoing instrument was acknowledged before me by

this day of April, 1981.

Witness my hand and official seal.

Notary Public

My Commission Expires: June 30, 1982

THE STATE OF WYOMING

County of Sublette

ss. No. 184157

Filed for record at 1 o'clock P.M., on the 14th day of April, A.D. 1981  
and recorded in Book 30H of Sublette Records, page 580

By Dorothy McQuinn Deputy Clerk

Lawrence J. Gable  
County Clerk and Ex-Officio Register of Deeds



## NOTICE OF LOCATION OF PLACER MINING CLAIM

This is to give notice that the undersigned, all citizens of the United States, and each over the age of twenty-one years, have this day, acting as an association, in accordance with the Mining Laws of the United States, located and claimed for uranium, thorium and other fissionable materials, together with associated non-fissionable materials or other valuable deposits, a mining claim to be named and known as

J.C. #8

Placer Mining Claim. It is situated in the County of Sublette State of Wyoming, and comprises SE  $\frac{1}{4}$

of Section 5 Township, 37 North, Range 112W of the 6th P.M., and it contains 160 acres

Dated on the ground at Sublette County, Wyoming,

this 11th day of March, 1981

Laurence C. Johnson (Seal)

(Seal)

Scott Hardy (Seal)

(Seal)

W. L. Wilson (Seal)

(Seal)

John R. Phelps (Seal)

(Seal)

In presence of

By

Attorney in Fact.

~~Validation as required by law has been performed on this claim and mineralization discovered.~~

State of Wyoming

County of Sublette

ss.

The foregoing instrument was acknowledged before me by

this day of April, 1981

Witness my hand and official seal.

Notary Public

My Commission Expires: August 1, 1982

THE STATE OF WYOMING

County of Sublette

ss. No. 184158

Filed for record at 1 o'clock P.M., on the 14th day of April A. D. 1981  
and recorded in Book 3019 of Sublette Records, page 451

By Dennis M. Shive Deputy Clerk

County Clerk and Ex-Officio Register of Deeds.

NOTICE OF LOCATION OF PLACER MINING CLAIM

This is to give notice that the undersigned, all citizens of the United States, and each over the age of twenty-one years, have this day, acting as an association, in accordance with the Mining Laws of the United States, located and claimed for uranium, thorium and other fissionable materials, together with associated non-fissionable materials or other valuable deposits, a mining claim to be named and known as

J.C. #9

Placer Mining Claim. It is situated in the County of Sublette State of Wyoming, and comprises NE 1/4

of Section 8 Township, 37 North, Range 112W of the 6th P.M., and it contains 160 acres

Dated on the ground at Sublette County, Wyoming,

this 11th day of March, 19 81.

Laurence C. Johnson (Seal)

Scott Hardy (Seal)

N. T. Wilson (Seal)

John K. Phelps (Seal)

In presence of

John J. Gage (Seal)

St. A. Gage (Seal)

Cynthia L. Gage (Seal)

James H. Gage (Seal)

By

Attorney in Fact.

~~Validation required by law and has been performed on this claim and is on record.~~

State of Wyoming } ss.  
County of Sublette

The foregoing instrument was acknowledged before me by

Joseph A. Gage et al.

this 11th day of March, 19 81.

Witness my hand and official seal.

Notary Public

My Commission Expires: Jan 4, 1982

THE STATE OF WYOMING

County of Sublette } ss. No.

184159

Filed for record at 1 o'clock P. M., on the 14th day of April A. D. 19 81  
and recorded in Book 30 A of Sublette Records, page 182

By Dorothy M. Shive Deputy Clerk

Law J. Gage County Clerk and Ex-Officio Register of Deeds.

4.00



## NOTICE OF LOCATION OF PLACER MINING CLAIM

This is to give notice that the undersigned, all citizens of the United States, and each over the age of twenty-one years, have this day, acting as an association, in accordance with the Mining Laws of the United States, located and claimed for uranium, thorium and other fissionable materials, together with associated non-fissionable materials or other valuable deposits, a mining claim to be named and known as

J.C. #10

Placer Mining Claim. It is situated in the County of Sublette State of Wyoming, and comprises SW  $\frac{1}{4}$

of Section 4 Township, 37 North, Range 112W of the 6th P.M., and it contains 160 acres

Dated on the ground at Sublette County, Wyoming.

this 11th day of March, 1981.

*Laurel C. Johnson* (Seal)

(Seal)

*Scott T. Tandy* (Seal)

(Seal)

*N. T. Wilson* (Seal)

(Seal)

*John K. Phelps* (Seal)

(Seal)

In presence of

By

Attorney in Fact.

State of *Wyoming*

County of *Sublette*

ss.

The foregoing instrument was acknowledged before me by

this

day of

1981

Witness my hand and official seal.

Notary Public

My Commission Expires: *April 4, 1982*

THE STATE OF WYOMING

County of *Sublette*

ss. No.

184160

Filed for record at *1* o'clock P. M., on the *14th* day of *April* A. D. 1981  
and recorded in Book *30A* of *Sec. 1st* Records, page *583*

By *Dorothy M. Lewis* Deputy Clerk

*Henry G. Gabe* County Clerk and Ex-Officio Register of Deeds.

4,200

## NOTICE OF LOCATION OF PLACER MINING CLAIM

This is to give notice that the undersigned, all citizens of the United States, and each over the age of twenty-one years, have this day, acting as an association, in accordance with the Mining Laws of the United States, located and claimed for uranium, thorium and other fissionable materials, together with associated non-fissionable materials or other valuable deposits, a mining claim to be named and known as  
J.C. #13

Placer Mining Claim. It is situated in the County of Sublette State of Wyoming, and comprises That fraction between the North boundary of J.C. claims in section 4,5,6 (T37N R112W) & section 1 (T37N R113W) and the township line between T37N and T38N of Section Township North, Range of the 6th P.M., and it contains 150 m/1 acres

Dated on the ground at Sublette County, Wyoming,

this 11th day of March, 1981

*Laurance G. Johnson* (Seal)

*Scott Tracy* (Seal)

*John K. Phelps* (Seal)

*John K. Phelps* (Seal)

In presence of

*Scott Tracy* (Seal)

*John K. Phelps* (Seal)

*John K. Phelps* (Seal)

*John K. Phelps* (Seal)

By

Attorney in Fact.

State of *Wyoming*  
County of *Sublette*

The foregoing instrument was acknowledged before me by

this 11th day of March, 1981

Witness my hand and official seal.

Notary Public

My Commission Expires: *April 1, 1982*

THE STATE OF WYOMING

County of *Sublette*

ss. No. 184161

Filed for record at 1 o'clock P.M., on the 14th day of April A.D. 1981  
and recorded in Book 304 of Loc 707 Records, page 484

By *Deborah M. White* Deputy Clerk

*John J. Yanki* County Clerk and Ex-Officio Register of Deeds.

400



## NOTICE OF LOCATION OF PLACER MINING CLAIM

This is to give notice that the undersigned, all citizens of the United States, and each over the age of twenty-one years, have this day, acting as an association, in accordance with the Mining Laws of the United States, located and claimed for uranium, thorium and other fissionable materials, together with associated non-fissionable materials or other valuable deposits, a mining claim to be named and known as  
T.C. #1

Placer Mining Claim. It is situated in the County of Sublette State of Wyoming, and comprises NE  $\frac{1}{4}$

of Section 27 Township, 38 North, Range 111W of the  
6th P.M., and it contains 160 acres

Dated on the ground at Sublette County, Wyoming,

this 11th day of March, 1981

Laurence C. Johnson (Seal)

Scott H. Hargy (Seal)

N. T. Wilson (Seal)

John K. P. Phelps (Seal)

In presence of

John H. Hargy (Seal)

John H. Hargy (Seal)

Cynthia L. Hargy (Seal)

Joseph R. Hargy (Seal)

By

Attorney in Fact.

~~Substantive as required by law has been deposited with the State and mining claim is hereby located.~~

State of Wyoming } ss.  
County of Sublette }

The foregoing instrument was acknowledged before me by

this 11th day of April, 1981

Witness my hand and official seal.

Notary Public

My Commission Expires: Jan 1, 1982

THE STATE OF WYOMING

County of Sublette

ss. No. 184162

Filed for record at 1 o'clock P. M., on the 14th day of April, A. D. 1981  
and recorded in Book 50A of Tax Map Records, page 485

By Dorothy M. Lewis Deputy Clerk

Lawrence J. Hargy County Clerk and Ex-Officio Register of Deeds.

4.00

NOTICE OF LOCATION OF PLACER MINING CLAIM

This is to give notice that the undersigned, all citizens of the United States, and each over the age of twenty-one years, have this day, acting as an association, in accordance with the Mining Laws of the United States, located and claimed for uranium, thorium and other fissionable materials, together with associated non-fissionable materials or other valuable deposits, a mining claim to be named and known as  
T.C. #13

Placer Mining Claim. It is situated in the County of Sublette State of Wyoming, and comprises that fraction between the north boundary of the T.C. claims and the township line between T37N & T38N in sec. 1,2,3 (T37N R111W) and sec 6 (T37N R110W)  
of Section Township, North, Range of the  
6th PM., and it contains 150 M/Lacres

Dated on the ground at Sublette County, Wyoming.

this 11th day of March, 1981.

<i>Laurence C. Johnson</i> (Seal)	<i>W. B. H. H. H. H.</i> (Seal)
<i>W. B. H. H. H. H.</i> (Seal)	<i>W. B. H. H. H. H.</i> (Seal)
<i>N. J. H. H. H. H.</i> (Seal)	<i>W. B. H. H. H. H.</i> (Seal)
<i>John H. H. H. H.</i> (Seal)	<i>W. B. H. H. H. H.</i> (Seal)

In presence of  
By Attorney in Fact.

~~State of Wyoming, County of Sublette, ss. I, Notary Public, do hereby certify that the foregoing is a true and correct copy of the original as the same appears from the records of the County of Sublette, Wyoming.~~

State of Wyoming }  
County of Sublette } ss.

The foregoing instrument was acknowledged before me by



*James H. H. H. H.*  
this 11th day of March, 1981.  
Notary Public

THE STATE OF WYOMING

County of Sublette } ss. No. 184163

Filed for record at 1 o'clock P. M., on the 14th day of April A. D. 1981  
and recorded in Book 30A of Sec. Records, page 486

By *Dorothy M. Lewis* Deputy Clerk *Gene G. York* County Clerk and Ex Officio Register of Deeds.



## NOTICE OF LOCATION OF PLACER MINING CLAIM

This is to give notice that the undersigned, all citizens of the United States, and each over the age of twenty-one years, have this day, acting as an association, in accordance with the Mining Laws of the United States, located and claimed for uranium, thorium and other fissionable materials, together with associated non-fissionable materials or other valuable deposits, a mining claim to be named and known as

T.C. #9

Placer Mining Claim It is situated in the County of Sublette State of Wyoming, and comprises SE  $\frac{1}{4}$

of Section 2 Township, 38<sup>th</sup> North, Range 111W of the 6th. PM., and it contains 160 acres

Dated on the ground at Sublette County, Wyoming,

this 11th day of March, 1981.

Laurance C. Johnson (Seal)

(Seal)

Scott Taylor (Seal)

(Seal)

N. V. Wilson (Seal)

(Seal)

John K. Phelps (Seal)

(Seal)

In presence of

By

Attorney in Fact.

~~Validation as required by law has been performed on this instrument and it is hereby certified that the same is a true and correct copy of the original as filed for record.~~

State of Wyoming } ss.  
County of Sublette

The foregoing instrument was acknowledged before me by

this 11th day of March, 1981.

Witness my hand and official seal.

Notary Public

My Commission Expires: June 4, 1982

THE STATE OF WYOMING

County of Sublette

ss. No. 134164

Filed for record at 1 o'clock P. M., on the 14th day of April A. D. 1981  
and recorded in Book 30A of See Not Records, page 482

By Dorothy M. Lunn Deputy Clerk

Lance J. Yake County Clerk and Ex-Officio Register of Deeds.

## NOTICE OF LOCATION OF PLACER MINING CLAIM

This is to give notice that the undersigned, all citizens of the United States, and each over the age of twenty-one years, have this day, acting as an association, in accordance with the Mining Laws of the United States, located and claimed for uranium, thorium and other fissionable materials, together with associated non-fissionable materials or other valuable deposits, a mining claim to be named and known as

T.C. #8

Placer Mining Claim. It is situated in the County of Sublette State of Wyoming, and comprises SW  $\frac{1}{4}$

of Section 36 Township, 38 North, Range 111W of the 6th P.M., and it contains 160 acres

Dated on the ground at Sublette County, Wyoming, this 11th day of March, 1981

Laurence C. Johnson (Seal)

(Seal)

Scott Kargy (Seal)

(Seal)

N. J. Wilson (Seal)

(Seal)

John K. Phelps (Seal)

(Seal)

In presence of

By

Attorney in Fact.

State of Wyoming }  
County of Sublette } ss.

The foregoing instrument was acknowledged before me by

this 14th day of April, 1981

Witness my hand and official seal.

Notary Public

My Commission Expires: Jan 4, 1982

THE STATE OF WYOMING

County of Sublette } ss. No. 134165

Filed for record at 1 o'clock P. M., on the 14th day of April A. D. 1981  
and recorded in Book 30 H of Sublette Records, page 188

By Dorothy M. Luce Deputy Clerk

Rosa J. Yabl County Clerk and Ex-Officio Register of Deeds.

\$1.00



## NOTICE OF LOCATION OF PLACER MINING CLAIM

This is to give notice that the undersigned, all citizens of the United States, and each over the age of twenty-one years, have this day, acting as an association, in accordance with the Mining Laws of the United States, located and claimed for uranium, thorium and other fissionable materials, together with associated non-fissionable materials or other valuable deposits, a mining claim to be named and known as  
T.C. #7

Placer Mining Claim. It is situated in the County of Sublette State of Wyoming, and comprises SE  $\frac{1}{4}$

of Section 35 Township, 39 North, Range 111W of the 6th P.M., and it contains 160 acres

Dated on the ground at Sublette County, Wyoming,

this 11th day of March, 1981

*Laurence C. Johnson* (Seal)

(Seal)

*Scott K. Kasey* (Seal)

(Seal)

*W. T. Wilson* (Seal)

(Seal)

*John K. Philips* (Seal)

(Seal)

In presence of

By

Attorney in Fact.

~~Validation as required by law has been performed on this claim and mineral interests disclosed.~~

State of *Wyoming* } ss.

County of *Sublette* }

The foregoing instrument was acknowledged before me by

this 11th day of March, 1981

Witness my hand and official seal.

Notary Public

My Commission Expires: *January 1982*

THE STATE OF WYOMING

County of *Sublette*

ss. No. 184166

Filed for record at 1 o'clock P.M., on the 14th day of April A.D. 1981  
and recorded in Book 30A of *Sublette* Records, page 489

By *Dennis M. McArthur* Deputy Clerk

*Rain J. Yabe* County Clerk and Ex-Officio Register of Deeds.

4.00

## NOTICE OF LOCATION OF PLACER MINING CLAIM

This is to give notice that the undersigned, all citizens of the United States, and each over the age of twenty-one years, have this day, acting as an association, in accordance with the Mining Laws of the United States, located and claimed for uranium, thorium and other fissionable materials, together with associated non-fissionable materials or other valuable deposits, a mining claim to be named and known as

T.C. #6

Placer Mining Claim. It is situated in the County of Sublette State of Wyoming, and comprises NE  $\frac{1}{4}$

of Section 35 Township, 36 North, Range 111W of the 6th P.M., and it contains 160 acres

Dated on the ground at Sublette County, Wyoming,

this 11th day of March, 1981

Laurence C. Johnson (Seal)

(Seal)

Scott Faras (Seal)

(Seal)

M. T. Wilson (Seal)

(Seal)

John H. Phelps (Seal)

(Seal)

In presence of

By

Attorney in Fact.

~~Validation as required by law has been performed on this claim and mineralization discovered.~~

State of Wyoming }  
County of Sublette } ss.

The foregoing instrument was acknowledged before me by

this day of April, 1981

Witness my hand and official seal.

Notary Public

My Commission Expires: Jan 1, 1982

THE STATE OF WYOMING

County of Sublette

ss. No.

184167

Filed for record at 1 o'clock 4 M., on the 14th day of April A. D. 1981  
and recorded in Book 30A of Sublette Records, page 490

By Dorothy M. Lunn Deputy Clerk

County Clerk and Ex-Officio Register of Deeds.

\$ 4.00



## NOTICE OF LOCATION OF PLACER MINING CLAIM

This is to give notice that the undersigned, all citizens of the United States, and each over the age of twenty-one years, have this day, acting as an association, in accordance with the Mining Laws of the United States, located and claimed for uranium, thorium and other fissionable materials, together with associated non-fissionable materials or other valuable deposits, a mining claim to be named and known as  
T.C. #3

Placer Mining Claim. It is situated in the County of Sublette State of Wyoming, and comprises SW $\frac{1}{4}$

of Section 26 Township, 35 North, Range 111W of the 6th P. M., and it contains 160 acres

Dated on the ground at Sublette County, Wyoming.

this 11th day of March, 19 81.

Laurence C. Johnson (Seal)

(Seal)

Scott Hardy (Seal)

(Seal)

H. J. Wilson (Seal)

(Seal)

John K. Phelps (Seal)

(Seal)

In presence of

By

Attorney in Fact.

~~Validation as required by law has been performed on this claim and mineralization discovered.~~

State of Wyoming } ss.

County of Sublette }

The foregoing instrument was acknowledged before me by

this 11th day of March, 1981.

Witness my hand and official seal.

Notary Public

My Commission Expires: January 1, 1982

THE STATE OF WYOMING

County of Sublette

ss. No. 184168

Filed for record at 1 o'clock P. M., on the 14th day of April A. D. 1981  
and recorded in Book 304 of Tax Map Records, page 491.

By Dorothy M. Linn Deputy Clerk

Lawrence J. Yake County Clerk and Ex-Officio Register of Deeds.

\$4.00

## NOTICE OF LOCATION OF PLACER MINING CLAIM

This is to give notice that the undersigned, all citizens of the United States, and each over the age of twenty-one years, have this day, acting as an association, in accordance with the Mining Laws of the United States, located and claimed for uranium, thorium and other fissionable materials, together with associated non-fissionable materials or other valuable deposits, a mining claim to be named and known as

T.C. #2

Placer Mining Claim. It is situated in the County of Sublette State of Wyoming, and comprises SE  $\frac{1}{4}$

of Section 27 Township, 36<sup>th</sup> North, Range 111W of the 6th P.M., and it contains 160 acres

Dated on the ground at Sublette County, Wyoming, this 11th day of March, 1981

Laurence C. Johnson (Seal)

Scott Mearns (Seal)

N. V. Wilson (Seal)

John K. Phelps (Seal)

In presence of

John A. Hays (Seal)

John A. Hays (Seal)

John A. Hays (Seal)

John A. Hays (Seal)

By

Attorney in Fact.

~~Validation as required by law has been performed on this claim and mineralization discovered.~~

State of Wyoming } ss.

County of Sublette }

The foregoing instrument was acknowledged before me by

this 1st day of April, 1981

Witness my hand and official seal.

Notary Public

My Commission Expires: Jan 1, 1982

THE STATE OF WYOMING

County of Sublette } ss. No. 184169

Filed for record at 1 o'clock P. M., on the 4 day of April A. D. 1981  
and recorded in Book 30A of Sublette Records, page 498

By Dorothy Williams Deputy Clerk

County Clerk and Ex-Officio Register of Deeds.

\$4.00



## NOTICE OF LOCATION OF PLACER MINING CLAIM

This is to give notice that the undersigned, all citizens of the United States, and each over the age of twenty-one years, have this day, acting as an association, in accordance with the Mining Laws of the United States, located and claimed for uranium, thorium and other fissionable materials, together with associated non-fissionable materials or other valuable deposits, a mining claim to be named and known as

T.C. #14

Placer Mining Claim. It is situated in the County of Sublette State of Wyoming, and comprises SE  $\frac{1}{4}$

of Section 1 Township, 37 North, Range 111W of the 6th EM., and it contains 160 acres

Dated on the ground at Sublette County, Wyoming,

this 11th day of March, 1981

Laurence C. Johnson (Seal)  
 Scott M. Hargis (Seal)  
 H. T. Wilson (Seal)  
 John K. Phelps (Seal)

(Seal)  
 (Seal)  
 (Seal)  
 (Seal)

In presence of

By

Attorney in Fact.

~~Validation as required by law has been performed and the claimant has received the same~~

State of Wyoming }  
 County of Sublette } ss.

The foregoing instrument was acknowledged before me by

this 11th day of March, 1981

Witness my hand and official seal.

Notary Public

My Commission Expires: Jan 1, 1982

THE STATE OF WYOMING

County of Sublette } ss. No. 184170

Filed for record at 1 o'clock P. M., on the 14th day of April A. D. 1981  
 and recorded in Book 30A of Sublette Records, page 473

By Dorothy M. Lewis Deputy Clerk

David J. Yabe  
 County Clerk and Ex-Officio Register of Deeds.

\$4.00

499

## NOTICE OF LOCATION OF PLACER MINING CLAIM

This is to give notice that the undersigned, all citizens of the United States, and each over the age of twenty-one years, have this day, acting as an association, in accordance with the Mining Laws of the United States, located and claimed for uranium, thorium and other fissionable materials, together with associated non-fissionable materials or other valuable deposits, a mining claim to be named and known as

T.C. #15

Placer Mining Claim. It is situated in the County of Sublette State of Wyoming, and comprises SW  $\frac{1}{4}$

of Section 6 Township, 37 North, Range 110W of the 6th P.M., and it contains 160 acres

Dated on the ground at Sublette County, Wyoming, this 11th day of March, 1981

Laurence C. Johnson (Seal)

Scott Barry (Seal)

N.T. Wilson (Seal)

John R. Phelps (Seal)

In presence of

By

Attorney in Fact

~~Validation as required by law has been performed and the instrument is valid.~~

State of Wyoming } ss.

County of Sublette }

The foregoing instrument was acknowledged before me by \_\_\_\_\_ this \_\_\_\_\_ day of \_\_\_\_\_, 1981.

Witness my hand and official seal.

\_\_\_\_\_  
Notary Public

My Commission Expires: \_\_\_\_\_

THE STATE OF WYOMING

County of Sublette

ss. No. 134171

Filed for record at \_\_\_\_\_ o'clock P.M., on the 14th day of April, A.D. 1981, and recorded in Book 30A of Sublette Records, page 474

By Carey M. Thier Deputy Clerk  
L. J. Gabe County Clerk and Ex-Officio Register of Deeds

4.00



## NOTICE OF LOCATION OF PLACER MINING CLAIM

This is to give notice that the undersigned, all citizens of the United States, and each over the age of twenty-one years, have this day, acting as an association, in accordance with the Mining Laws of the United States, located and claimed for uranium, thorium and other fissionable materials, together with associated non-fissionable materials or other valuable deposits, a mining claim to be named and known as

T.C. #16

Placer Mining Claim. It is situated in the County of Sublette, State of Wyoming, and comprises NW  $\frac{1}{4}$

of Section 7 Township, 37 North, Range 110W of the 6th P.M., and it contains 160 acres

Dated on the ground at Sublette County, Wyoming,

this 11th day of March, 1981.

Laurence C. Johnson (Seal)

(Seal)

Scott Hardy (Seal)

(Seal)

N. H. Wilson (Seal)

(Seal)

John B. Phillips (Seal)

(Seal)

In presence of

By

Attorney in Fact.

~~Location is required by law to be posted on the claim and in the county clerk's office.~~

State of Wyoming }  
County of Sublette }

The foregoing instrument was acknowledged before me by

this 11th day of March, 1981.

Witness my hand and official seal.

Notary Public

My Commission Expires: May 4, 1982

THE STATE OF WYOMING

County of Sublette } ss. No. 184172

Filed for record at 1 o'clock P.M., on the 14th day of April A. D. 1981  
and recorded in Book 30A of Sublette Records, page 495

By Dorothy M. Davis Deputy Clerk County Clerk and Ex-Officio Register of Deeds.

4/2/81

## NOTICE OF LOCATION OF PLACER MINING CLAIM

This is to give notice that the undersigned, all citizens of the United States, and each over the age of twenty-one years, have this day, acting as an association, in accordance with the Mining Laws of the United States, located and claimed for uranium, thorium and other fissionable materials, together with associated non-fissionable materials or other valuable deposits, a mining claim to be named and known as

T.C. #18

Placer Mining Claim. It is situated in the County of Sublette State of Wyoming, and comprises SW  $\frac{1}{4}$

of Section 27 Township, 37 North, Range 111W of the 6th PM., and it contains 160 acres

Dated on the ground at Sublette County, Wyoming,

this 16th day of March, 1981.

Lawrence C. Johnson (Seal)

Scott Hardy (Seal)

N. J. Wilson (Seal)

John B. Phelps (Seal)

In presence of

By

Attorney in Fact.

~~Validation accepted by tax has been performed on this claim and no corrections discovered~~

State of Wyoming }  
County of Sublette } ss.

The foregoing instrument was acknowledged before me by

this 1st day of April, 1981.

Witness my hand and official seal.

Notary Public

My Commission Expires: Jan 1 1982

THE STATE OF WYOMING

County of Sublette } ss. No. 184173

Filed for record at 1 o'clock P. M., on the 4th day of April, A. D. 1981  
and recorded in Book 30A of Lar Not Records, page 496.

By Dorothy M. Lewis Deputy Clerk

Leif Yabe County Clerk and Ex-Officio Register of Deeds.

6/4.00



## NOTICE OF LOCATION OF PLACER MINING CLAIM

This is to give notice that the undersigned, all citizens of the United States, and each over the age of twenty-one years, have this day, acting as an association, in accordance with the Mining Laws of the United States, located and claimed for uranium thorium and other fissionable materials, together with associated non-fissionable materials or other valuable deposits, a mining claim to be named and known as

T.C. #19

Placer Mining Claim. It is situated in the County of Sublette State of Wyoming, and comprises NW  $\frac{1}{4}$

of Section 34 Township, 37 North, Range 111W of the 6th PM., and it contains 160 acres

Dated on the ground at Sublette County, Wyoming,

this 16th day of March, 1981

Laurence C. Johnson (Seal)

Scott Paray (Seal)

H. V. McQueen (Seal)

John R. Phelps (Seal)

In presence of

John A. Baker (Seal)

Lyndon L. Hays (Seal)

James L. Hays (Seal)

By

Attorney in Fact

~~Validation as required by law has been performed on this claim and is shown on the record.~~

State of Wyoming

County of Sublette

The foregoing instrument was acknowledged before me by

Joseph L. Hays

this 13th day of April, 1981

Witness my hand and official seal.

Notary Public

My Commission Expires: Jan 1, 1982

THE STATE OF WYOMING

County of Sublette

ss. No. 184174

Filed for record at 1 o'clock P. M., on the 14th day of April A. D. 1981  
and recorded in Book 30A of Sublette Records, page 487

By Dorothy McQueen Deputy Clerk

Laird J. Gabe County Clerk and Ex-Officio Register of Deeds.

4.00

## NOTICE OF LOCATION OF PLACER MINING CLAIM

This is to give notice that the undersigned, all citizens of the United States, and each over the age of twenty-one years, have this day, acting as an association, in accordance with the Mining Laws of the United States, located and claimed for uranium, thorium and other fissionable materials, together with associated non-fissionable materials or other valuable deposits, a mining claim to be named and known as

T.C. #20

Placer Mining Claim. It is situated in the County of Sublette State of Wyoming, and comprises SW  $\frac{1}{4}$

of Section 34 Township, 37 North, Range 111W of the 6thPM., and it contains 160 acres

Dated on the ground at Sublette County, Wyoming.

this 16th day of March, 1981

Laurence C. Johnson (Seal)

Scott Barry (Seal)

N. T. Wilson (Seal)

John K. Phelps (Seal)

In presence of

Joseph R. Gray (Seal)

Steve B. Harty (Seal)

Cyrus H. Harty (Seal)

Joseph R. Gray (Seal)

By

Attorney in Fact.

~~Validation as required by law has been performed by the undersigned.~~

State of Wyoming }  
County of Sublette } ss.

The foregoing instrument was acknowledged before me by

Joseph R. Gray et al.

this 16th day of April, 1981

Conrad J. Wiley  
Notary Public

Witness my hand and official seal.

My Commission Expires: Jan 4, 1982

THE STATE OF WYOMING

County of Sublette

ss. No. 184175

Filed for record at 1 o'clock P. M., on the 14th day of April A. D. 1981  
and recorded in Book 3011 of Sub Not Records, page 498

By Dorothy M. Swain Deputy Clerk

Laurel G. Gabe County Clerk and Ex-Officio Register of Deeds.

11.00



## NOTICE OF LOCATION OF PLACER MINING CLAIM

This is to give notice that the undersigned, all citizens of the United States, and each over the age of twenty-one years, have this day, acting as an association, in accordance with the Mining Laws of the United States, located and claimed for uranium, thorium and other fissionable materials, together with associated non-fissionable materials or other valuable deposits, a mining claim to be named and known as

T.C. #21

Placer Mining Claim. It is situated in the County of Sublette State of Wyoming, and comprises NE  $\frac{1}{4}$

of Section 33 Township, 37 North, Range 111W of the 6th PM., and it contains 160 acres

Dated on the ground at Sublette County, Wyoming, this 16th day of March, 1981

*Laurance C. Johnson* (Seal)

*Scott Hardy* (Seal)

*N.T. Wilson* (Seal)

*John K. Phillips* (Seal)

In presence of

*John A. Davis* (Seal)

*Cynthia S. Hopes* (Seal)

*Joseph R. Bury* (Seal)

By

Attorney in Fact.

~~Validation as required by law has been performed on this claim and no objection has been filed.~~

State of *Wyoming* } ss.  
County of *Sublette*

The foregoing instrument was acknowledged before me by

this *16th* day of *April*, 1981

Witness my hand and official seal.

Notary Public

My Commission Expires: *Jan 4, 1982*

THE STATE OF WYOMING

County of *Sublette*

ss. No. 184176

Filed for record at *1* o'clock *P.* M., on the *14th* day of *April* A. D. 1981  
and recorded in Book *30A* of *Loc. Net.* Records, page *427*

By *Dorothy McShane* Deputy Clerk*Ken J. Yabe* County Clerk and Ex-Officio Register of Deeds.

400

## NOTICE OF LOCATION OF PLACER MINING CLAIM

This is to give notice that the undersigned, all citizens of the United States, and each over the age of twenty-one years, have this day, acting as an association, in accordance with the Mining Laws of the United States, located and claimed for uranium, thorium and other fissionable materials, together with associated non-fissionable materials or other valuable deposits, a mining claim to be named and known as

T.C. #22

Placer Mining Claim. It is situated in the County of Sublette State of Wyoming, and comprises NE  $\frac{1}{4}$

of Section 27 Township, 37 North, Range 111W of the 6th BM., and it contains 160 acres

Dated on the ground at Sublette County, Wyoming, this 16th day of March, 1981.

*Samuel C. Johnson* (Seal)

*Scott Hardy* (Seal)

*N. T. Wilson* (Seal)

*John R. Hips* (Seal)

In presence of

*John R. Hips* (Seal)

*Scott Hardy* (Seal)

*Cynthia L. Hips* (Seal)

*Joseph R. Hips* (Seal)

By

Attorney in Fact.

~~Notarized by me has been prepared on this date and is hereby acknowledged~~

State of *Wyoming* } ss.  
County of *Sublette*

The foregoing instrument was acknowledged before me by

*Joseph R. Hips et al*

this 16th day of April, 1981

*Constance L. Hips*  
Notary Public

Witness my hand and official seal.

My Commission Expires: *Jan 4, 1982*

THE STATE OF WYOMING

County of *Sublette* } ss. No. 184177

Filed for record at 1 o'clock P. M., on the 14th day of April, A. D. 1981  
and recorded in Book of Records, page 500

By *Dorothy McShane* Deputy Clerk

*Carla J. Yabe*  
County Clerk and Ex-Officio Register of Deeds.

4.00



## NOTICE OF LOCATION OF PLACER MINING CLAIM

This is to give notice that the undersigned, all citizens of the United States, and each over the age of twenty-one years, have this day, acting as an association, in accordance with the Mining Laws of the United States, located and claimed for uranium, thorium and other fissionable materials, together with associated non-fissionable materials or other valuable deposits, a mining claim to be named and known as

T.C. #23

Placer Mining Claim. It is situated in the County of Sublette State of Wyoming, and comprises SE  $\frac{1}{4}$

of Section 27 Township, 37 North, Range 7 111W of the 6th PM., and it contains 160 acres

Dated on the ground at Sublette County, Wyoming, this 16th day of March, 1981

*Laurence C. Johnson* (Seal)

*Stacy Gray* (Seal)

*Scott Kady* (Seal)

*Alan A. Harris* (Seal)

*W. T. Wilson* (Seal)

*Cynthia L. Harris* (Seal)

*John B. Phelps* (Seal)

*Joseph R. Gray* (Seal)

In presence of

By

Attorney in Fact.

~~Validation is required by law to be performed on this claim and is not done.~~

State of *Wyoming* } ss.

County of *Sublette*

The foregoing instrument was acknowledged before me by

*Joseph R. Gray et al*

this *17th* day of *April*, 19*81*

Witness my hand and official seal.

Notary Public

My Commission Expires: *Jan 4, 1982*

THE STATE OF WYOMING

County of *Sublette* } ss. No. **184178**

Filed for record at *1* o'clock *P.* M., on the *14th* day of *April*, A. D. 19*81*  
and recorded in Book *30A* of *Kee Not.* Records, page *501*

By *Dorothy M. Luce* Deputy Clerk

*Louis J. Yabe* County Clerk and Ex-Officio Register of Deeds.

450

## NOTICE OF LOCATION OF PLACER MINING CLAIM

This is to give notice that the undersigned, all citizens of the United States, and each over the age of twenty-one years, have this day, acting as an association, in accordance with the Mining Laws of the United States, located and claimed for uranium, thorium and other fissionable materials, together with associated non-fissionable materials or other valuable deposits, a mining claim to be named and known as

T.C. #24

Placer Mining Claim. It is situated in the County of Sublette State of Wyoming, and comprises NE  $\frac{1}{4}$

of Section 2 Township, 36 North, Range 112W of the 6th EM., and it contains 160 acres

Dated on the ground at Sublette County, Wyoming, this 16th day of March, 1981.

*Laurance C. Johnson* (Seal)

*Scott Hardy* (Seal)

*N. T. Wilson* (Seal)

*John K. Phelps* (Seal)

In presence of

*St. Jay Gray* (Seal)

*St. A. Harris* (Seal)

*Regina L. Harris* (Seal)

*Joseph H. Gray* (Seal)

By

Attorney in Fact.

~~Validation is required by law to be performed on this claim and no mineral has been discovered.~~


State of *Wyoming* } ss.  
County of *Sublette*

The foregoing instrument was acknowledged before me by

*Joseph L. Gray et al*  
this 15th day of April, 1981

Witness my hand and official seal.

Notary Public



THE STATE OF WYOMING

County of *Sublette* } ss. No. *184179*

Filed for record at 1 o'clock P. M., on the 14 day of April, A. D. 1981  
and recorded in Book 304 of *Sublette* Records, page 502

By *Dorothy McLevin* Deputy Clerk

*Lain J. Yake*  
County Clerk and Ex-Officio Register of Deeds.

4.00



## NOTICE OF LOCATION OF PLACER MINING CLAIM

This is to give notice that the undersigned, all citizens of the United States, and each over the age of twenty-one years, have this day, acting as an association, in accordance with the Mining Laws of the United States, located and claimed for uranium, thorium and other fissionable materials, together with associated non-fissionable materials or other valuable deposits, a mining claim to be named and known as

T.C. #25

Placer Mining Claim. It is situated in the County of Sublette, State of Wyoming, and comprises NW  $\frac{1}{4}$

of Section 36 Township, 36 North, Range 112W of the 6th P.M., and it contains 160 acres

Dated on the ground at Sublette County, Wyoming,

this 16th day of March, 1981

*Lawrence C. Johnson* (Seal)

*Scott Hardy* (Seal)

*W. J. Wilson* (Seal)

*John H. Schipps* (Seal)

In presence of

*Steve P. W. Harris* (Seal)

*Cynthia L. Hoge* (Seal)

*James H. L. Loney* (Seal)

By


Attorney in Fact.

~~Validation as required by law has been performed on this claim and mineralization discovered.~~

State of *Wyoming*

County of *Sublette*

The foregoing instrument was acknowledged before me by



this 16th day of April, 1981

Notary Public

THE STATE OF WYOMING

County of *Sublette*

ss. No. 184189

Filed for record at 1 o'clock P.M., on the 14th day of April, A.D. 1981  
and recorded in Book 30A of *See Book* Records, page 503.

By *Dorothy McNamee* Deputy Clerk

*Lisa J. Gabe* County Clerk and Ex-Officio Register of Deeds.

*H 4100*

Amended--- Notice of Location of Placer Mining Claim

Public notice is hereby given that we, the undersigned, citizens of the United States, over 21 years of age, acting as association under the provisions of the Act of Congress entitled, "An Act to Promote the Mining Resources of the United States approved May 10th, 1872, and the acts and parts of acts amendatory thereof and supplementary thereto, and the laws of State of Wyoming, and in accordance with the local laws, customs and rules of miners and of your district, have this claimed and located, and by these presents do claim and locate, the following placer mining ground, containing a valuable posit of gold and other valuable deposits and consisting of 80 more/less acres, for mining purposes, to-wit:

All such property comprising the west 1/2 of the south 1/2 of the south 1/2, Section 26, Township 38N, Range 112 West of the 6th Prime Meridian

situated in the Mining District, Sublette County, and State of Wyoming, together with all and singular water and timber rights incident thereto, and all rights, franchises, easements and privileges thereunto belonging or in any wise appertaining.

This location shall be known as the Four Star Enterprises No. 1 Placer Mining Claim, and is claimed and located this 25 day of April 1981

by Fredric J. Hartmeister (SEAL) (SEAL) (SEAL) (SEAL) (SEAL) (SEAL)

SIGNING FOR TERRY A. KIRK, GARY KIRK, & STEPHEN M. DUNCAN

Colorado STATE OF WYOMING ) COUNTY OF Routt ) SS.

On this 25 day of April 1981, before me personally appeared Fredric J. Hartmeister

to me known to be the person described in and who executed the foregoing instrument, and acknowledged that he executed the same as free act and deed.

Given under my hand and seal this

25 day of April 1981

(County Clerk)

My term (commission) expires 5/1/82

184599

Recorded May 12, 1981

At 8

o'clock A M. In Book 304

Page 564

Wyo. No.

\$ 4.00

County Clerk

Where any claim is located on surveyed lands the same must be designated by reference to section or quarter-section or township and range; otherwise by designation of the natural or fixed objects.



# NOTICE OF LOCATION OF PLACER MINING CLAIM

This is to give notice that the undersigned, all citizens of the United States, and each over the age of twenty-one years, have this day, acting as an association, in accordance with the Mining Laws of the United States, located and claimed for uranium, thorium and other fissionable materials, together with associated non-fissionable materials or other valuable deposits, a mining claim to be named and known as RAFN # 4

Placer Mining Claim. It is situated in the County of SUBLETTE State of Wyoming, and comprises S. W. 1/4 OF THE S. E. 1/4

of Section 21 Township, 38 N. North, Range 111 W of the 6th M., and it contains 40 acres

Dated on the ground at SUBLETTE County, Wyoming this 7th day of JULY, 19 81.

Lorne R. Rafn (Seal) \_\_\_\_\_ (Seal)  
Patricia M. Campbell (Seal) \_\_\_\_\_ (Seal)  
Bob 123 (Seal) \_\_\_\_\_ (Seal)  
Bonavent, Wyo (Seal) \_\_\_\_\_ (Seal)

In presence of

By \_\_\_\_\_ Attorney in Fact

State of Wyoming }  
 County of Sublette } ss.

The foregoing instrument was acknowledged before me by Lorne R. Rafn and Patricia M. Campbell

COUNTY this 7th day of July, 1981  
 Witness my hand and official seal.  
Don J. Yake Notary Public

My term commission Expires Jan 3, 1983

THE STATE OF WYOMING }  
 County of Sublette } ss. No. \_\_\_\_\_

Filed for record at 11 o'clock AM, on the 7th day of July, A. D. 1981, and recorded in Book 307 of Loc 111 Records, page 505

By Dorothy M. Stine Deputy Clerk Lorne J. Yake County Clerk and Ex-Officio Register of Deeds.

185375

## NOTICE OF LOCATION OF PLACER MINING CLAIM

This is to give notice that the undersigned, all citizens of the United States, and each over the age of twenty-one years, have this day, acting as an association, in accordance with the Mining Laws of the United States, located and claimed for uranium, thorium and other fissionable materials, together with associated non-fissionable materials or other valuable deposits, a mining claim to be named and known as RAFN #2

Placer Mining Claim. It is situated in the County of SUBLETTE State of Wyoming, and comprises S. W 1/4 OF THE N. W 1/4

of Section 21 Township, 38 N. North, Range 111 W. of the 6th Meridian, and it contains 40 acres

Dated on the ground at SUBLETTE County, Wyoming, this 7th day of JULY, 1981.

Lorne R. Raper (Seal) \_\_\_\_\_ (Seal)

Patricia M. Campbell (Seal) \_\_\_\_\_ (Seal)

Box 193 (Seal) \_\_\_\_\_ (Seal)

Condorcet, Wyo (Seal) \_\_\_\_\_ (Seal)

In presence of

By \_\_\_\_\_ Attorney in fact.

State of Wyoming } ss.  
County of Sublette

The foregoing instrument was acknowledged before me by Lorne R. Raper and Patricia M. Campbell

this 7th day of July, 1981

Witness my hand and official seal.

CLERK

My Commission Expires Jan 3, 1983

Lance J. Yschi Notary Public

THE STATE OF WYOMING

County of Sublette } ss. No. \_\_\_\_\_

Filed for record at 11:00 o'clock A.M., on the 7th day of July, A. D. 1981, and recorded in Book 30A of Sec 1101 Records, page 506

By Dorothy M. Shivers Deputy Clerk Lance J. Yschi County Clerk and Ex-Officio Register of Deeds

185376



NOTICE OF LOCATION OF PLACER MINING CLAIM

This is to give notice that the undersigned, all citizens of the United States, and each over the age of twenty-one years, have this day, acting as an association, in accordance with the Mining Laws of the United States, located and claimed for uranium, thorium and other fissionable materials, together with associated non-fissionable materials or other valuable deposits, a mining claim to be named and known as BAFN #3

Placer Mining Claim. It is situated in the County of SUBLETTE State of Wyoming, and comprises N.E 1/4 OF THE S.W 1/4

of Section 21 Township, 38 N. North, Range 11 W of the 6th M., and it contains 40 acres

Dated on the ground at SUBLETTE County, Wyoming, this 7th day of JULY, 1981.

Lorne R. Rafn (Seal) \_\_\_\_\_ (Seal)  
Patricia M. Campbell (Seal) \_\_\_\_\_ (Seal)  
Box 193 (Seal) \_\_\_\_\_ (Seal)  
Bonduant, Wyo (Seal) \_\_\_\_\_ (Seal)

In presence of \_\_\_\_\_  
By \_\_\_\_\_ Attorney in Fact.

State of Wyoming } ss.  
County of Sublette

The foregoing instrument was acknowledged before me by Lorne R. Rafn and Patricia M. Campbell this 7th day of July, 1981

Witness my hand and official seal. Laird Yake by Dorothy McShane  
Notary Public

My Comm. Expires Jan 3, 1983

THE STATE OF WYOMING } ss. No. \_\_\_\_\_  
County of Sublette

Filed for record at 11 o'clock A M., on the 7th day of July, A. D. 1981  
and recorded in Book 30A of Gen Not Records, page 507

By Dorothy McShane Deputy Clerk Laird Yake County Clerk and Ex-Officio Register of Deeds.

185377

RECORDED	19	M
IN BOOK	PAGE	
FEES \$	COUNTY CLERK	
SUBLETTE COUNTY, PINEDALE, WYOMING		

NOTICE OF LOCATION OF PLACER MINING CLAIM

This is to give notice that the undersigned, all citizens of the United States, and each over the age of twenty-one years, have this day, acting as an association, in accordance with the Mining Laws of the United States, located and claimed for uranium, thorium and other fissionable materials, together associated non-fissionable materials or other valuable deposits, a mining claim to be named and known as RAFN #1

Placer Mining Claim. It is situated in the County of SUBLETTE State of Wyoming, and comprises S.E. 1/4 OF THE N.E. 1/4

of Section 20 Township, 38 N North, Range 111 W. of the 6TH M., and it contains 40 acres.

Dated on the ground at SUBLETTE County, Wyoming, this 7TH day of JULY, 1981.

Lorne R. Raper (Seal)

Patricia M. Campbell (Seal)

Book 143 (Seal)

Benjamin, Wyo. (Seal)

In presence of

By \_\_\_\_\_ Attorney in Fact

State of Wyoming ss.  
County of Sublette

The foregoing instrument was acknowledged before me by Lorne R. Raper and Patricia M. Campbell

this 7th day of July, 1981.  
Karin J. Gabe Notary Public

Witness my hand and official seal.

term Expires Jan 3, 1983

THE STATE OF WYOMING

County of Sublette

Filed for record at 11 o'clock A.M., on the 7th day of July, A.D. 1981  
and recorded in Book 30A of Las Port Records, page 508

Dorothy M. Stine Deputy Clerk

Karin J. Gabe County Clerk and Ex-Officio Register of Deeds

185378



# NOTICE OF LOCATION OF MINING CLAIM

This is to give notice that the undersigned, citizens of the United States, and each of them, being at least twenty-one years, have this day, acting as an association, in accordance with the Mining Laws of the United States, located and claimed for in and to, the mine and mineral materials, together with associated non-flammable materials or other valuable deposits, a mining claim is hereby located and named as follows:

Pass Peak #13

Place Mining Claim is situated in the County of Sublette State of Wyoming and comprises E<sub>2</sub> of the W<sub>1</sub>

of Section 35 Township 38 North Range 112W of the M., and it contains acres

Dated on the ground at \_\_\_\_\_ County, Wyoming.

this 13 day of \_\_\_\_\_  
*Laurence C. Johnson* (Seal)  
*W. J. [unclear]* (Seal)  
*John H. [unclear]* (Seal)

In presence of

By

Attorney in Fact.

State of *Wyoming*  
 County of *Natrona*

The foregoing instrument was acknowledged before me by \_\_\_\_\_

this 15<sup>th</sup> day of *May*, 19*81*  
*Connie H. Golley*  
 Notary Public

My Commission Expires: *Jan 4, 1982*

THE STATE OF WYOMING  
 County of *Sublette*

ss. No. *1-1-1-1-1*

Filed for record at *8* o'clock *PM* on the *15th* day of *May*, A. D. 19*81*  
 and recorded in Book *1001* of *Sublette*

By \_\_\_\_\_ Deputy Clerk County Clerk and Ex Officio Register of Deeds

311 S. Center - 3rd Floor  
 Casper, Wyoming 82401

## NOTICE OF LOCATION OF PLACER MINING CLAIM

This is to give notice that the undersigned, all citizens of the United States, and each over the age of twenty-one years, have this day, acting as an association, in accordance with the Mining Laws of the United States, located and claimed for uranium, thorium and other fissionable materials, together with associated non-fissionable materials or other valuable deposits, a mining claim to be named and known as

Pass Peak #14

Placer Mining Claim. It is situated in the County of Sublette State of Wyoming, and comprises NE  $\frac{1}{4}$

of Section 32 Township, 38 North, Range 111W of the 6th P. M., and it contains 160 acres

Dated on the ground at Sublette County, Wyoming,

this 13 day of May, 1981.

Laurence C. Johnson (Seal)

(Seal)

Scott N. N. (Seal)

(Seal)

N. J. Wilson (Seal)

(Seal)

John R. Phelps (Seal)

(Seal)

In presence of

By

Attorney in Fact.

State of Wyoming }  
County of Natrona } ss.

The foregoing instrument was acknowledged before me by

Joseph R. Gray et al

this 15th day of May, 1981

Connie L. Jolley  
Notary Public

Witness my hand and official seal.

My Commission Expires: Jan. 4, 1982

THE STATE OF WYOMING

County of Natrona County

ss. No. 185450

Filed for record at 8 o'clock A. M., on the 10th day of July, A. D. 1981  
and recorded in Book 30A of 871 Records, page 510.

By

Deputy Clerk

County Clerk and Ex-Officio Register of Deeds.

311 S. Center - 3rd Floor  
Casper, Wyoming 82601



## NOTICE OF LOCATION OF PLACER MINING CLAIM

This is to give notice that the undersigned, all citizens of the United States, and each over the age of twenty-one years, have this day, acting as an association, in accordance with the Mining Laws of the United States, located and claimed for uranium, thorium and other fissionable materials, together with associated non-fissionable materials or other valuable deposits, a mining claim to be named and known as

Pass Peak #15

Placer Mining Claim. It is situated in the County of Sublette State of Wyoming, and comprises SE  $\frac{1}{4}$

of Section 32 Township, 38 North, Range 111W of the 6th P.M., and it contains 160 acres

Dated on the ground at Sublette County, Wyoming,

this 13 day of May, 1981.

Laurence C. Johnson (Seal)

Scott Hardy (Seal)

John H. Phelps (Seal)

N. T. Wilson (Seal)

In presence of

By

Attorney in Fact.

State of Wyoming

County of Natrona

ss.

The foregoing instrument was acknowledged before me by

Joseph R. Gray et al

this 15th day of May, 1981.

Connie L. Jolley  
Notary Public

Witness my hand and official seal.

My Commission Expires:

Jan. 4, 1982

THE STATE OF WYOMING

County of

Sublette County

ss. No. 185457

Filed for record at

8

o'clock

A.M., on the

10th

day of

July

A. D. 1981

and recorded in Book

30A

of

277

Records, page

511

By

Deputy Clerk

County Clerk and Ex-Officio Register of Deeds.

311 S. Center - 3rd Floor  
Casper, Wyoming 82601

# NOTICE OF LOCATION OF PLACER MINING CLAIM

This is to give notice that the undersigned, all citizens of the United States, and each over the age of twenty-one years, have this day, acting as an association, in accordance with the Mining Laws of the United States, located and claimed for uranium, thorium and other fissionable materials, together with associated non-fissionable materials or other valuable deposits, a mining claim to be named and known as

Pass Peak #16

Placer Mining Claim. It is situated in the County of Sublette State of Wyoming, and comprises NW  $\frac{1}{4}$

of Section 29 Township, 38 North, Range 111W of the 6th P.M., and it contains 160 acres

Dated on the ground at Sublette County, Wyoming,

this 13 day of June, 1981.

Laurence C. Johnson (Seal)

(Seal)

Scott Hargy (Seal)

(Seal)

M. T. Wilson (Seal)

(Seal)

John R. Phelps (Seal)

(Seal)

In presence of

By

Attorney in Fact.

~~Validation required by law has been performed on this claim and mineral location thereon.~~


State of Wyoming }  
County of Natrona } ss.

The foregoing instrument was acknowledged before me by

Joseph R. Gray et al

this 15<sup>th</sup> day of May, 1981

Connie L. Jolley  
Notary Public



Witness my hand and official seal.

My Commission Expires: Jan. 4, 1982

THE STATE OF WYOMING

County of Natrona } ss. No. 185953

Filed for record at 8 o'clock A.M., on the 10th day of July, A.D. 1981  
and recorded in Book 304 of L 77. Records, page 513

By

Deputy Clerk

County Clerk and Ex-Officio Register of Deeds.

311 S. Center - 3rd Floor  
Casper, Wyoming 82601



## NOTICE OF LOCATION OF PLACER MINING CLAIM

This is to give notice that the undersigned, all citizens of the United States, and each over the age of twenty-one years, have this day, acting as an association, in accordance with the Mining Laws of the United States, located and claimed for uranium, thorium and other fissionable materials, together with associated non-fissionable materials or other valuable deposits, a mining claim to be named and known as

Pass Peak #17

Placer Mining Claim. It is situated in the County of Sublette State of Wyoming, and comprises SW  $\frac{1}{4}$

of Section 29 Township, 38 North, Range 111W of the 6th P.M., and it contains 160 acres

Dated on the ground at Sublette County, Wyoming, this 13 day of May, 1981.

Laurence C. Johnson (Seal)

Scott Hardy (Seal)

N. T. Nelson (Seal)

John H. Phillips (Seal)

In presence of

By

Attorney in Fact.


State of Wyoming }  
County of Natona } ss.

The foregoing instrument was acknowledged before me by

Joseph R. Gray et al

this 15<sup>th</sup> day of May, 1981.

Connie L. Jolley  
Notary Public



My Commission Expires: Jan. 4, 1982

THE STATE OF WYOMING

County of Sublette County } ss. No 185453

Filed for record at 8 o'clock A.M., on the 10th day of July, A. D. 1981  
and recorded in Book 30A of 877 Records, page 513

By

Deputy Clerk

County Clerk and Ex-Officio Register of Deeds.

311 S. Center - 3rd Floor  
Casper, Wyoming 82601

## NOTICE OF LOCATION OF PLACER MINING CLAIM

This is to give notice that the undersigned, all citizens of the United States, and each over the age of twenty-one years, have this day, acting as an association, in accordance with the Mining Laws of the United States, located and claimed for uranium, thorium and other fissionable materials, together with associated non-fissionable materials or other valuable deposits, a mining claim to be named and known as

Pass Peak #18

Placer Mining Claim. It is situated in the County of Sublette State of Wyoming, and comprises NE  $\frac{1}{4}$

of Section 29 Township, 38 North, Range 111W of the 6th P.M., and it contains 160 acres

Dated on the ground at Sublette County, Wyoming,

this 13 day of May, 1981.

Laurence C. Johnson (Seal)

(Seal)

Scott Hardy (Seal)

(Seal)

N. J. Wilson (Seal)

(Seal)

John K. Phelps (Seal)

(Seal)

In presence of

By

Attorney in Fact.

State of Wyoming }  
County of Natrona } ss.

The foregoing instrument was acknowledged before me by

Joseph R. Gray et al

this 15<sup>th</sup> day of May, 1981

Connie L. Jolley  
Notary Public

Witness my hand and official seal.

My Commission Expires:

Jan. 4, 1982

THE STATE OF WYOMING

County of Natrona } ss.

No. 185454

Filed for record at 8 o'clock A.M., on the 10th day of July, A.D. 1981  
and recorded in Book 30A of 87 Records, page 514

By

Deputy Clerk

County Clerk and Ex-Officio Register of Deeds.

311 S. Center - 3rd Floor  
Casper, Wyoming 82601



## NOTICE OF LOCATION OF PLACER MINING CLAIM

This is to give notice that the undersigned, all citizens of the United States, and each over the age of twenty-one years, have this day, acting as an association, in accordance with the Mining Laws of the United States, located and claimed for uranium, thorium and other fissionable materials, together with associated non-fissionable materials or other valuable deposits, a mining claim to be named and known as

Pass Peak #19

Placer Mining Claim. It is situated in the County of Sublette State of Wyoming, and comprises SE  $\frac{1}{4}$

of Section 29 Township, 38 North, Range 111W of the 6th P. M., and it contains 160 acres

Dated on the ground at Sublette County, Wyoming,

this 3 day of May, 1981.

Laurence C. Johnson (Seal)

Sept Hardy (Seal)

W. J. Wilson (Seal)

John K. Phelps (Seal)

In presence of

John A. Harris (Seal)

Arthur L. Harris (Seal)

Joseph R. Gray (Seal)

By

Attorney in Fact.

State of Wyoming

County of Natrona

ss.

The foregoing instrument was acknowledged before me by

Joseph R. Gray et al

this 15<sup>th</sup> day of May, 1981

Connie L. Jolley  
Notary Public

Witness my hand and official seal.

My Commission Expires: Jan. 4, 1982

THE STATE OF WYOMING

County of Sublette County

ss. No. 155455

Filed for record at 8 o'clock A. M., on the 10<sup>th</sup> day of July, A. D. 1981  
and recorded in Book 30A of Loc 76-1 Records, page 515

By

Deputy Clerk

County Clerk and Ex-Officio Register of Deeds.

311 S. Center - 3rd Floor  
Casper, Wyoming 82601

## NOTICE OF LOCATION OF PLACER MINING CLAIM

This is to give notice that the undersigned, all citizens of the United States, and each over the age of twenty-one years, have this day, acting as an association, in accordance with the Mining Laws of the United States, located and claimed for uranium, thorium and other fissionable materials, together with associated non-fissionable materials or other valuable deposits, a mining claim to be named and known as Pass Peak #20

Placer Mining Claim. It is situated in the County of Sublette State of Wyoming, and comprises SW 1/4

of Section 28 Township, 38 North, Range 111W of the 6th P. M., and it contains 160 acres

Dated on the ground at Sublette County, Wyoming, this 13 day of July, 1981.

Laurence C. Johnson (Seal)

(Seal)

Scott Hardy (Seal)

(Seal)

W. T. Wilson (Seal)

(Seal)

John K. Phelps (Seal)

(Seal)

In presence of

By

Attorney in Fact.

State of Wyoming

County of Sublette

ss.

The foregoing instrument was acknowledged before me by

Joseph R. Gray et al

this 15<sup>th</sup> day of May, 1981.

Connie L. Jolley  
Notary Public

My Commission Expires: Jan. 4, 1982

THE STATE OF WYOMING

County of Sublette

County

ss.

No. 185456

Filed for record at 8 o'clock A. M., on the 10th day of July, A. D. 1981  
and recorded in Book 308 of 271 Records, page 516

By

Deputy Clerk

County Clerk and Ex-Officio Register of Deeds.

311 S. Center - 3rd Floor  
Casper, Wyoming 82601



## NOTICE OF LOCATION OF PLACER MINING CLAIM

This is to give notice that the undersigned, all citizens of the United States, and each over the age of twenty-one years, have this day, acting as an association, in accordance with the Mining Laws of the United States, located and claimed for uranium, thorium and other fissionable materials, together with associated non-fissionable materials or other valuable deposits, a mining claim to be named and known as

Pass Peak #21

Placer Mining Claim. It is situated in the County of Sublette State of Wyoming, and comprises NW  $\frac{1}{4}$

of Section 33 Township, 38 North, Range 111W of the 6th P. M., and it contains 160 acres

Dated on the ground at Sublette County, Wyoming, this 13 day of May, 1981.

Laurance C. Johnson (Seal)

(Seal)

Scott Hardy (Seal)

(Seal)

W. T. Wilson (Seal)

(Seal)

John R. Phelps (Seal)

(Seal)

In presence of

By

Attorney in Fact.

State of Wyoming }  
County of Natrona } ss.

The foregoing instrument was acknowledged before me by

Joseph R. Gray et al

this 15<sup>th</sup> day of May, 1981

Witness my hand and official seal.

Connie L. Jelley

Notary Public

My Commission Expires: Jan. 4, 1982

THE STATE OF WYOMING

185457

County of Sublette } ss. No.

Filed for record at 8 o'clock A. M., on the 10<sup>th</sup> day of July, A. D. 1981  
and recorded in Book 30A of 277 Records, page 517.

By

Deputy Clerk

County Clerk and Ex-Officio Register of Deeds.

311 S. Center - 3rd Floor  
Casper, Wyoming 82601

## NOTICE OF LOCATION OF PLACER MINING CLAIM

This is to give notice that the undersigned, all citizens of the United States, and each over the age of twenty-one years, have this day, acting as an association, in accordance with the Mining Laws of the United States, located and claimed for uranium, thorium and other fissionable materials, together with associated non-fissionable materials or other valuable deposits, a mining claim to be named and known as Pass Peak #22

Placer Mining Claim. It is situated in the County of Sublette State of Wyoming, and comprises SW 1/4

of Section 33 Township, 38 North, Range 111W of the 6th P. M., and it contains 160 acres

Dated on the ground at Sublette County, Wyoming,

this 13 day of May, 19 81.

Laurie C. Johnson (Seal)

(Seal)

Scott Hardy (Seal)

(Seal)

N. T. Wilson (Seal)

(Seal)

John H. Phelps (Seal)

(Seal)

In presence of

By

Attorney in Fact.

State of Wyoming } ss.

County of Sublette

The foregoing instrument was acknowledged before me by

Joseph R. Gray et al

this 15th day of May, 19 81

Conne L. Jolley  
Notary Public

My Commission Expires: Jan 4, 1982

THE STATE OF WYOMING  
County of Sublette

ss. No. 185458

Filed for record at 8 o'clock A M., on the 10th day of July A. D. 19 81  
and recorded in Book 30A of 871 Records, page 518

By \_\_\_\_\_ Deputy Clerk \_\_\_\_\_ County Clerk and Ex-Officio Register of Deeds.

311 S. Center - 3rd Floor  
Casper, Wyoming 82601



## NOTICE OF LOCATION OF PLACER MINING CLAIM

This is to give notice that the undersigned, all citizens of the United States, and each over the age of twenty-one years, have this day, acting as an association, in accordance with the Mining Laws of the United States, located and claimed for uranium, thorium and other fissionable materials, together with associated non-fissionable materials or other valuable deposits, a mining claim to be named and known as Pass Peak #23

Placer Mining Claim. It is situated in the County of Sublette State of Wyoming, and comprises NE 1/4

of Section 33 Township, 38 North, Range 111W of the 6th P. M., and it contains 160 acres

Dated on the ground at Sublette County, Wyoming,

this 13 day of May, 1981.

Laurence C. Johnson (Seal)

Scott Hardy (Seal)

N. J. Wilson (Seal)

John K. Phelps (Seal)

In presence of

Joseph R. Gray (Seal)

John D. Harris (Seal)

Arthine L. Harris (Seal)

Joseph R. Gray (Seal)

By

Attorney in Fact.


State of Wyoming }  
County of Natrona } ss.

The foregoing instrument was acknowledged before me by

Joseph R. Gray et al

this 15th day of May, 1981

Connie L. Jelley  
Notary Public



Witness my hand and official seal.

My Commission Expires: Jan. 4, 1982

THE STATE OF WYOMING

County of Sublette County } ss. No. 185459

Filed for record at 8 o'clock PM, on the 10th day of July, A. D. 1981  
and recorded in Book 30A of Loc Not Records, page 2519

By \_\_\_\_\_ Deputy Clerk County Clerk and Ex-Officio Register of Deeds.

311 S. Center - 3rd Floor  
Casper, Wyoming 82601

## NOTICE OF LOCATION OF PLACER MINING CLAIM

This is to give notice that the undersigned, all citizens of the United States, and each over the age of twenty-one years, have this day, acting as an association, in accordance with the Mining Laws of the United States, located and claimed for uranium, thorium and other fissionable materials, together with associated non-fissionable materials or other valuable deposits, a mining claim to be named and known as

Pass Peak #24

Placer Mining Claim. It is situated in the County of Sublette State of Wyoming, and comprises SE 1/4

of Section 33 Township, 38 North, Range 111W of the 6th P. M., and it contains 160 acres

Dated on the ground at Sublette County, Wyoming,

this 13 day of May, 19 81.

Laurence C. Johnson (Seal)

Gott Hardy (Seal)

H. T. Wilson (Seal)

John R. Phelps (Seal)

In presence of

Joseph Gray (Seal)

Steve A. Harris (Seal)

Cynthia L. Harris (Seal)

Joseph B. Perry (Seal)

By

Attorney in Fact.

State of Wyoming }  
County of Natrona } ss.

The foregoing instrument was acknowledged before me by

Joseph R. Gray et al

this 15<sup>th</sup> day of May, 19 81.

Connie L. Jolley  
Notary Public

Witness my hand and official seal.

My Commission Expires: Jan. 4, 1982

THE STATE OF WYOMING

185460

County of Sublette County

ss. No.

Filed for record at 8 o'clock A. M., on the 10th day of July A. D. 19 81  
and recorded in Book 30A of LN Records, page 520

By \_\_\_\_\_ Deputy Clerk County Clerk and Ex-Officio Register of Deeds.

311 S. Center - 3rd Floor  
Casper, Wyoming 82601



## NOTICE OF LOCATION OF PLACER MINING CLAIM

This is to give notice that the undersigned, all citizens of the United States, and each over the age of twenty-one years, have this day, acting as an association, in accordance with the Mining Laws of the United States, located and claimed for uranium, thorium and other fissionable materials, together with associated non-fissionable materials or other valuable deposits, a mining claim to be named and known as

Pass Peak #25

Placer Mining Claim. It is situated in the County of Sublette State of Wyoming, and comprises NW  $\frac{1}{4}$

of Section 34 Township, 38 North, Range 111W of the 6th P. M., and it contains 160 acres

Dated on the ground at Sublette County, Wyoming,

this 13 day of May, 1981.

Laurance C. Johnson (Seal)

(Seal)

Scott Hardy (Seal)

(Seal)

N. J. Wilson (Seal)

(Seal)

John R. Phelps (Seal)

(Seal)

In presence of

By

Attorney in Fact.


State of Wyoming }  
County of Natrona } ss.

The foregoing instrument was acknowledged before me by

Joseph R. Gray et al

this 15<sup>th</sup> day of May, 1981

Connie L. Jolley  
Notary Public



Witness my hand and official seal.

My Commission Expires: Jan 4, 1982

185461

THE STATE OF WYOMING

County of Sublette County

ss. No.

Filed for record at 8 o'clock A. M., on the 10<sup>th</sup> day of July, A. D. 1981  
and recorded in Book 30A of L 11 Records, page 521

By

Deputy Clerk

County Clerk and Ex-Officio Register of Deeds.

311 S. Center - 3rd Floor  
Casper, Wyoming 82601

## NOTICE OF LOCATION OF PLACER MINING CLAIM

This is to give notice that the undersigned, all citizens of the United States, and each over the age of twenty-one years, have this day, acting as an association, in accordance with the Mining Laws of the United States, located and claimed for uranium, thorium and other fissionable materials, together with associated non-fissionable materials or other valuable deposits, a mining claim to be named and known as Pass Peak #26

Placer Mining Claim. It is situated in the County of Sublette State of Wyoming, and comprises SW 1/4

of Section 34 Township, 38 North, Range 111W of the 6th P. M., and it contains 160 acres

Dated on the ground at Sublette County, Wyoming, this 13 day of May, 19 81.

Laurence C. Johnson (Seal)

Scott Hardy (Seal)

N. J. Wilson (Seal)

John K. Phelps (Seal)

In presence of

Gray (Seal)

Wm. A. Harris (Seal)

Cynthia L. Harris (Seal)

Joseph R. Gray (Seal)

By

Attorney in Fact.

~~Validation required by law has been performed on this claim and mineralization discovered~~

State of

Wyoming  
Natrona

ss.

County of

The foregoing instrument was acknowledged before me by

Joseph R. Gray et al

this 15th day of May, 19 81

Connie L. Jolley  
Notary Public

My Commission Expires:

Jan. 4, 1982

THE STATE OF WYOMING

County of Sublette County

ss. No. 185462

Filed for record at 8 o'clock AM, on the 10th day of July A. D. 19 81  
and recorded in Book 30A of 871 Records, page 523

By

Deputy Clerk

County Clerk and ~~Ex-Officio~~ Register of Deeds.

311 S. Center - 3rd Floor  
Casper, Wyoming 82601



## NOTICE OF LOCATION OF PLACER MINING CLAIM

This is to give notice that the undersigned, all citizens of the United States, and each over the age of twenty-one years, have this day, acting as an association, in accordance with the Mining Laws of the United States, located and claimed for uranium, thorium and other fissionable materials, together with associated non-fissionable materials or other valuable deposits, a mining claim to be named and known as Pass Peak #27

Placer Mining Claim. It is situated in the County of Sublette State of Wyoming, and comprises NE 1/4

of Section 34 Township, 38 North, Range 111W of the 6th P. M., and it contains 160 acres

Dated on the ground at Sublette County, Wyoming,

this 13 day of May, 1981.

Lawrence C. Johnson (Seal)

(Seal)

Scott Hardy (Seal)

(Seal)

N. J. Wilson (Seal)

(Seal)

John K. Phelps (Seal)

(Seal)

In presence of

By

Attorney in Fact.

State of Wyoming } ss.  
County of Natrona

The foregoing instrument was acknowledged before me by

Joseph R. Gray et al

this 15th day of May, 1981.

Witness my hand and official seal.

Connie L. Jolley

Notary Public

My Commission Expires: Jan 4, 1982

THE STATE OF WYOMING

County of Sublette

ss. No. 185463

Filed for record at 8 o'clock A M., on the 10th day of July A. D. 1981  
and recorded in Book 30A of X77 Records, page 523

By

Deputy Clerk

County Clerk and Ex-Officio Register of Deeds.

311 S. Center - 3rd Floor  
Casper, Wyoming 82601

## NOTICE OF LOCATION OF PLACER MINING CLAIM

This is to give notice that the undersigned, all citizens of the United States, and each over the age of twenty-one years, have this day, acting as an association, in accordance with the Mining Laws of the United States, located and claimed for uranium, thorium and other fissionable materials, together with associated non-fissionable materials or other valuable deposits, a mining claim to be named and known as Pass Peak #28

Placer Mining Claim. It is situated in the County of Sublette State of Wyoming, and comprises SE 1/4

of Section 35 Township, 38 North, Range 111W of the 6th P. M., and it contains 160 acres

Dated on the ground at Sublette County, Wyoming,

this 13 day of May, 1981.

Lawrence C. Johnson (Seal)

Scott Hardy (Seal)

N. J. Wilson (Seal)

John K. Phelps (Seal)

In presence of

Steve A. Harris (Seal)

Cynthia L. Harris (Seal)

James R. Long (Seal)

By

Attorney in Fact.

~~Exploration and prospecting has been performed on this claim and mineralization discovered.~~

State of Wyoming }  
County of Natrona } ss.

The foregoing instrument was acknowledged before me by

Joseph R. May et al

this 15th day of May, 1981

Connie L. Jolley  
Notary Public

Witness my hand and official seal.

My Commission Expires: Jan 4, 1982

THE STATE OF WYOMING

County of Sublette County

ss. No. 185464

Filed for record at 8 o'clock A M., on the 10th day of July A. D. 1981  
and recorded in Book 30A of L 77 Records, page 524

By

Deputy Clerk

County Clerk and Ex-Officio Register of Deeds.

311 S. Center - 3rd Floor  
Casper, Wyoming 82601



## NOTICE OF LOCATION OF PLACER MINING CLAIM

This is to give notice that the undersigned, all citizens of the United States, and each over the age of twenty-one years, have this day, acting as an association, in accordance with the Mining Laws of the United States, located and claimed for uranium, thorium and other fissionable materials, together with associated non-fissionable materials or other valuable deposits, a mining claim to be named and known as Pass Peak #29

Placer Mining Claim. It is situated in the County of Sublette State of Wyoming, and comprises SW 1/4

of Section 35 Township, 38 North, Range 111W of the 6th P. M., and it contains 160 acres

Dated on the ground at Sublette County, Wyoming, this 13 day of May, 1981.

Laurence C. Johnson (Seal)

Scott Hardy (Seal)

N. J. Wilson (Seal)

John K. Phelps (Seal)

In presence of

Joseph R. Gray (Seal)

Sten A. Harris (Seal)

Cynthia L. Harris (Seal)

James H. B. Gray (Seal)

By

Attorney in Fact.

State of Wyoming }  
County of Natrona } ss.

instrument was acknowledged before me by

Joseph R. Gray et al

this 15th day of May, 1981

Connie L. Jolley  
Notary Public

Witness my hand and official seal.

My Commission Expires: Jan. 4, 1982

THE STATE OF WYOMING

County of Sublette County

ss. No.

**185465**

Filed for record at 8 o'clock A M., on the 10th day of July, A. D. 1981  
and recorded in Book 30A of 871 Records, page 525

By Deputy Clerk

County Clerk and Ex-Officio Register of Deeds.

311 S. Center - 3rd Floor  
Casper, Wyoming 82601

## NOTICE OF LOCATION OF PLACER MINING CLAIM

This is to give notice that the undersigned, all citizens of the United States, and each over the age of twenty-one years, have this day, acting as an association, in accordance with the Mining Laws of the United States, located and claimed for uranium, thorium and other fissionable materials, together with associated non-fissionable materials or other valuable deposits, a mining claim to be named and known as Pass Peak #30

Placer Mining Claim. It is situated in the County of Sublette State of Wyoming, and comprises SE 1/4

of Section 3 Township, 37 North, Range 111W of the 6th P.M., and it contains 160 acres

Dated on the ground at Sublette County, Wyoming, this 13 day of May, 19 81.

Lawrence C. Johnson (Seal)

Scott Hardy (Seal)

N. V. Wilson (Seal)

John K. Phelps (Seal)

In presence of

Joseph R. Gray (Seal)

Steve A. Darrow (Seal)

Cynthia L. Harris (Seal)

Joseph R. Gray (Seal)

By \_\_\_\_\_ Attorney in Fact.

State of Wyoming }  
County of Natrona } ss.

The foregoing instrument was acknowledged before me by

Joseph R. Gray et al this 15th day of May, 1981.

Witness my hand and official seal.

My Commission Expires: Jan. 4, 1982

Connie S. Jolley  
Notary Public

THE STATE OF WYOMING

County of Sublette County } ss. No. 185466

Filed for record at 8 o'clock A M., on the 10th day of July A. D. 1981  
and recorded in Book 30A of 871 Records, page 526

By \_\_\_\_\_ Deputy Clerk County Clerk and Ex-Officio Register of Deeds.

311 S. Center - 3rd Floor  
Casper, Wyoming 82601



## NOTICE OF LOCATION OF PLACER MINING CLAIM

This is to give notice that the undersigned, all citizens of the United States, and each over the age of twenty-one years, have this day, acting as an association, in accordance with the Mining Laws of the United States, located and claimed for uranium, thorium and other fissionable materials, together with associated non-fissionable materials or other valuable deposits, a mining claim to be named and known as Pass Peak #31

Placer Mining Claim. It is situated in the County of Sublette State of Wyoming, and comprises SW ¼

of Section 2 Township, 37 North, Range 111W of the 6th P.M., and it contains 160 acres

Dated on the ground at Sublette County, Wyoming, this 13 day of May, 19 81.

Lawrence C. Johnson (Seal)

(Seal)

Scott Hardy (Seal)

(Seal)

T. V. Wilson (Seal)

(Seal)

John K. Phelps (Seal)


(Seal)

In presence of

By

Attorney in Fact.

State of Wyoming }  
County of Natrona } ss.



foregoing instrument was acknowledged before me by

Joseph L. Gray et al

this 15th day of May, 19 81.

Connie L. Jelley  
Notary Public

Notary Public

My Commission Expires: Jan. 4, 1982

THE STATE OF WYOMING

County of Sublette County

ss. No.

185467

Filed for record at 8 o'clock A M., on the 10th day of July A. D. 19 81  
and recorded in Book 30 A of 27 Records, page 1527

By

Deputy Clerk

County Clerk and Ex-Officio Register of Deeds.

311 S. Center - 3rd Floor  
Casper, Wyoming 82601

## NOTICE OF LOCATION OF PLACER MINING CLAIM

This is to give notice that the undersigned, all citizens of the United States, and each over the age of twenty-one years, have this day, acting as an association, in accordance with the Mining Laws of the United States, located and claimed for uranium, thorium and other fissionable materials, together with associated non-fissionable materials or other valuable deposits, a mining claim to be named and known as Pass Peak #32

Placer Mining Claim. It is situated in the County of Sublette State of Wyoming, and comprises NW 1/4

of Section 2 Township, 37 North, Range 111W of the 6th P.M., and it contains 160 acres

Dated on the ground at Sublette County, Wyoming,

this 13 day of May, 19 81.

Laurence G. Johnson (Seal)

Scott Hardy (Seal)

W. T. Wilson (Seal)

John K. Phelps (Seal)

In presence of

By

Attorney in Fact.

State of Wyoming } ss.  
County of Natrona

The foregoing instrument was acknowledged before me by

Joseph R. Gray et al

this 15<sup>th</sup> day of May, 19 81

Connie S. Jolley  
Notary Public

Witness my hand and official seal.

My Commission Expires: Jan 4, 1982

THE STATE OF WYOMING

County of Sublette County } ss. No. 185468

Filed for record at 8 o'clock A M., on the 10th day of July A. D. 19 81  
and recorded in Book 30A of X77 Records, page 528

By [Signature] Deputy Clerk County Clerk and Ex-Officio Register of Deeds.

311 S. Center - 3rd Floor  
Casper, Wyoming 82601



# NOTICE OF LOCATION OF PLACER MINING CLAIM

This is to give notice that the undersigned, all citizens of the United States, and each over the age of twenty-one years, have this day, acting as an association, in accordance with the Mining Laws of the United States, located and claimed for uranium, thorium and other fissionable materials, together with associated non-fissionable materials or other valuable deposits, a mining claim to be named and known as Pass Peak #33

Placer Mining Claim. It is situated in the County of Sublette State of Wyoming, and comprises NE 1/4


of Section 2 Township, 37 North, Range 111W of the 6th P. M., and it contains 160 acres

Dated on the ground at Sublette County, Wyoming, this 13 day of May, 19 81.

Lamorne C. Johnson (Seal)  
Scott Hardy (Seal)  
W. J. Wilson (Seal)  
John K. Phelps (Seal)  
 In presence of  
Joseph R. Gray (Seal)  
Allen A. Harris (Seal)  
Cynthia L. Harris (Seal)  
Joseph L. Gray (Seal)

By \_\_\_\_\_ Attorney in Fact.

State of Wyoming  
 County of Natrona } ss.



The foregoing instrument was acknowledged before me by Joseph R. Gray et al  
 this 15th day of May, 19 81.  
Connie L. Jolley  
 Notary Public

THE STATE OF WYOMING  
 County of Sublette County } ss. No. 185469

Filed for record at 8 o'clock A M., on the 10th day of July A. D. 19 81  
 and recorded in Book 30A of 211 Records, page 527

By \_\_\_\_\_ Deputy Clerk  
 \_\_\_\_\_ County Clerk and Ex-Officio Register of Deeds.

311 S. Center - 3rd Floor  
 Casper, Wyoming 82601

## NOTICE OF LOCATION OF PLACER MINING CLAIM

This is to give notice that the undersigned, all citizens of the United States, and each over the age of twenty-one years, have this day, acting as an association, in accordance with the Mining Laws of the United States, located and claimed for uranium, thorium and other fissionable materials, together with associated non-fissionable materials or other valuable deposits, a mining claim to be named and known as Pass Peak #34

Placer Mining Claim. It is situated in the County of Sublette State of Wyoming, and comprises SE 1/4

of Section 2 Township, 37 North, Range 111W of the 6th P.M., and it contains 160 acres

Dated on the ground at Sublette County, Wyoming,

this 13 day of July, 1981.

Laurence C. Johnson (Seal)

Scott Hardy (Seal)

N. J. Wilson (Seal)

John K. Phelps (Seal)

In presence of

Joseph R. Gray (Seal)

Alan A. Davis (Seal)

Cynthia L. Harris (Seal)

Joseph L. R. Gray (Seal)

By

Attorney in Fact.

State of Wyoming }  
County of Natrona } ss.



The foregoing instrument was acknowledged before me by

Joseph R. Gray et al

this 15th day of May, 1981

Connie L. Jolley  
Notary Public

THE STATE OF WYOMING

County of Sublette County

ss. No. 185470

Filed for record at 8 o'clock A. M., on the 10th day of July A. D. 1982  
and recorded in Book 30A of 271 Records, page 530

By Deputy Clerk

County Clerk and Ex-Officio Register of Deeds.

311 S. Center - 3rd Floor  
Casper, Wyoming 82601

211 S. Center - 3rd Floor  
Casper, Wyoming 82601



## NOTICE OF LOCATION OF PLACER MINING CLAIM

This is to give notice that the undersigned, all citizens of the United States, and each over the age of twenty-one years, have this day, acting as an association, in accordance with the Mining Laws of the United States, located and claimed for uranium, thorium and other fissionable materials, together with associated non-fissionable materials or other valuable deposits, a mining claim to be named and known as STEVE # 1

Placer Mining Claim. It is situated in the County of Sublette State of Wyoming, and comprises NW 1/4

of Section 25 Township, 37 North, Range 112 W of the 6th P. M., and it contains 160 acres

Dated on the ground at Sublette County, Wyoming, this 15 day of May, 1981.

Scott Hardy (Seal) John K Phelps (Seal)  
Joseph R. Gray (Seal) Cynthia L. Harris (Seal)  
N. T. Wilson (Seal) Alan D. Morris (Seal)  
Lawrence C. Johnson (Seal)

In presence of

By

Attorney in Fact.

State of Wyoming } ss.  
 County of Natrona

The foregoing instrument was acknowledged before me by

Joseph R. Gray et al  
 this 15 day of May, 1981.  
Connie L. Galle  
 Notary Public  
 My Commission Expires Jan. 4, 1982

THE STATE OF WYOMING } ss. No. 185471  
 County of Sublette County

Filed for record at 8 o'clock 4 M., on the 10th day of July, A. D. 1981  
 and recorded in Book 208A of 277 Records, page 531

By Deputy Clerk County Clerk and Ex-Officio Register of Deeds.

311 S. Center - 3rd Floor  
 Casper, Wyoming 82601

## NOTICE OF LOCATION OF PLACER MINING CLAIM

This is to give notice that the undersigned, all citizens of the United States, and each over the age of twenty-one years, have this day, acting as an association, in accordance with the Mining Laws of the United States, located and claimed for uranium, thorium and other fissionable materials, together with associated non-fissionable materials or other valuable deposits, a mining claim to be named and known as STEVE # 2

Placer Mining Claim. It is situated in the County of Sublette State of Wyoming, and comprises NE 1/4

of Section 25 Township, 37 North, Range 112 W. of the 6th P. M., and it contains 160 acres

Dated on the ground at Sublette County, Wyoming,

this 15 day of May, 19 81.


<u>Scott Hardy</u> (Seal)	<u>John K Phelps</u> (Seal)
<u>Joseph R. Gray</u> (Seal)	<u>Cynthia L. Harris</u> (Seal)
<u>W. J. Wilson</u> (Seal)	<u>Steve O. Harris</u> (Seal)
	<u>Lawrence C. Johnson</u> (Seal)

In presence of

By

Attorney in Fact.

State of Wyoming } ss.  
County of Natrona



The foregoing instrument was acknowledged before me by

Joseph R. Gray et al

this 15th day of May, 19 81.

Connie L. Jolley  
Notary Public

My Commission Expires: Jan 4, 1982

THE STATE OF WYOMING

185472

County of Sublette

ss. No.

Filed for record at 8 o'clock A M., on the 10th day of July A. D. 19 81  
and recorded in Book 30A of LN Records, page 532

By

Deputy Clerk

County Clerk and Ex-Officio Register of Deeds.

311 S. Center - 3rd Floor  
Casper, Wyoming 82601



## NOTICE OF LOCATION OF PLACER MINING CLAIM

This is to give notice that the undersigned, all citizens of the United States, and each over the age of twenty-one years, have this day, acting as an association, in accordance with the Mining Laws of the United States, located and claimed for uranium, thorium and other fissionable materials, together with associated non-fissionable materials or other valuable deposits, a mining claim to be named and known as STEVE # 3

Placer Mining Claim. It is situated in the County of Sublette State of Wyoming, and comprises SE 1/4

of Section 24 Township, 37 North, Range 112 W of the 6th P.M., and it contains 160 acres

Dated on the ground at Sublette County, Wyoming, this 15 day of May, 19 81.

Scott Hardy (Seal)

Joseph R. Gray (Seal)

N. J. Williams (Seal)

John K. Phelps (Seal)

In presence of

By

Attorney in Fact.

State of Wyoming } ss.  
County of Natrona

foregoing instrument was acknowledged before me by

Joseph R. Gray et al this 15th day of May, 19 81.

Witness my hand and official seal.

My Commission Expires: Jan. 4, 1982

Notary Public

THE STATE OF WYOMING

County of Natrona

ss. No. 185473

Filed for record at 8 o'clock A M., on the 10th day of July, A. D. 19 81  
and recorded in Book 30A of 877 Records, page 53-3

By

Deputy Clerk

County Clerk and Ex-Officio Register of Deeds.

311 S. Center - 3rd Floor  
Casper, Wyoming 82601

## NOTICE OF LOCATION OF PLACER MINING CLAIM

This is to give notice that the undersigned, all citizens of the United States, and each over the age of twenty-one years, have this day, acting as an association, in accordance with the Mining Laws of the United States, located and claimed for uranium, thorium and other fissionable materials, together with associated non-fissionable materials or other valuable deposits, a mining claim to be named and known as STEVE # 4

Placer Mining Claim. It is situated in the County of Sublette State of Wyoming, and comprises SW 1/4

of Section 24 Township, 37 North, Range 112 W. of the 6th PM., and it contains 160 acres

Dated on the ground at Sublette County, Wyoming, this 15 day of May, 1981.


Scott Hardy (Seal) John K. Phelps (Seal)  
Joseph R. Gray (Seal) Cynthia S. Harris (Seal)  
Joy Gray (Seal) Glen A. Harris (Seal)  
N. J. Wilson (Seal) Laurence C. Johnson (Seal)

In presence of

By

Attorney in Fact.

State of Wyoming } ss.



The foregoing instrument was acknowledged before me by

Joseph R. Gray et al

this 15th day of May, 1981.

Connie L. Jolley  
Notary Public

My Commission Expires: Jan. 4, 1982

THE STATE OF WYOMING

County of Sublette County

ss. No. 185474

Filed for record at 8 o'clock A M., on the 10th day of July A. D. 1981  
 and recorded in Book 30A of 47 Records, page 534

By \_\_\_\_\_ Deputy Clerk County Clerk and Ex-Officio Register of Deeds.

311 S. Center <sup>3rd</sup> floor  
 Casper, Wyoming 82601



## NOTICE OF LOCATION OF PLACER MINING CLAIM

This is to give notice that the undersigned, all citizens of the United States, and each over the age of twenty-one years, have this day, acting as an association, in accordance with the Mining Laws of the United States, located and claimed for uranium, thorium and other fissionable materials, together with associated non-fissionable materials or other valuable deposits, a mining claim to be named and known as

STEVE # 5

Placer Mining Claim. It is situated in the County of Sublette State of Wyoming, and comprises NW  $\frac{1}{4}$

of Section 24 Township, 37 North, Range 112 W of the 6th P.M., and it contains 160 acres

Dated on the ground at Sublette ~~Teton~~ County, Wyoming, this 15 day of May, 1981.

Scott Hardy (Seal)

Joseph R. Gray (Seal)

Joy Gray (Seal)

M. T. Wilson (Seal)

John K. Phelps (Seal)

Agatha L. Harniss (Seal)

Steve A. Harniss (Seal)

Lawrence C. Johnson (Seal)

In presence of

By

Attorney in Fact.

State of Wyoming }  
County of Natrona } ss.

The foregoing instrument was acknowledged before me by

Joseph R. Gray et al

this 15<sup>th</sup> day of May, 1981

Connie L. Jolley  
Notary Public



THE STATE OF WYOMING

County of Sublette County

ss. No.

185475

Filed for record at 8 o'clock A.M., on the 10<sup>th</sup> day of July, A. D. 1981  
and recorded in Book 30A of 211 Records, page 535

By Deputy Clerk

County Clerk and Ex-Officio Register of Deeds.

511 S. Center - 3rd Floor  
Casper, Wyoming 82601

## NOTICE OF LOCATION OF PLACER MINING CLAIM

This is to give notice that the undersigned, all citizens of the United States, and each over the age of twenty-one years, have this day, acting as an association, in accordance with the Mining Laws of the United States, located and claimed for uranium, thorium and other fissionable materials, together with associated non-fissionable materials or other valuable deposits, a mining claim to be named and known as STEVE # 6

Placer Mining Claim. It is situated in the County of Sublette State of Wyoming, and comprises NE 1/4

of Section 24 Township, 37 North, Range 112 W of the 6th P. M., and it contains 160 acres

Dated on the ground at Sublette County, Wyoming, this 15 day of May, 1981.

Scott Hardy (Seal)  
Joseph R. Gray (Seal)  
Joy Gray (Seal)  
N. L. Wilson (Seal)


John Phelps (Seal)  
Cynthia A. Harris (Seal)  
Stan A. Harris (Seal)  
Lawrence C. Johnson (Seal)

In presence of

By \_\_\_\_\_ Attorney in Fact.

State of Wyoming }  
 County of Natrona } ss.

The foregoing instrument was acknowledged before me by



Joseph R. Gray et al  
 this 15th day of May, 1981  
Connie L. Jolley  
 Notary Public

THE STATE OF WYOMING

County of Sublette

ss. No. 185476

Filed for record at 8 o'clock A M., on the 10th day of July, A. D. 1981  
 and recorded in Book 307 of 27 Records, page 536

By

Deputy Clerk

County Clerk and Ex-Officio Register of Deeds.

311 S. Center - 3rd Floor  
 Casper, Wyoming 82601



## NOTICE OF LOCATION OF PLACER MINING CLAIM

This is to give notice that the undersigned, all citizens of the United States, and each over the age of twenty-one years, have this day, acting as an association, in accordance with the Mining Laws of the United States, located and claimed for uranium, thorium and other fissionable materials, together with associated non-fissionable materials or other valuable deposits, a mining claim to be named and known as

STEVE # 7

Placer Mining Claim. It is situated in the County of Sublette State of Wyoming, and comprises SE  $\frac{1}{4}$

of Section 13 Township, 37 North, Range 112 W of the 6th PM., and it contains 160 acres

Dated on the ground at Sublette County, Wyoming, this 15 day of May, 1981.

*Scott Hardy* (Seal)  
*Joseph R. Gray* (Seal)  
*Joe Gray* (Seal)  
*N. T. Wilson* (Seal)

*John Phelps* (Seal)  
*Cynthia L. Harris* (Seal)  
*John A. Harris* (Seal)  
*Laurance C. Johnson* (Seal)

In presence of

By

Attorney in Fact.

State of Wyoming }  
 County of Natrona } ss.

The foregoing instrument was acknowledged before me by

*Joseph R. Gray et al*this 15<sup>th</sup> day of May, 1981*Connie L. Jolley*

Notary Public

Witness my hand and official seal.

My Commission Expires: Jan 7, 1982

THE STATE OF WYOMING

County of Sublette County

ss. No. 185477

Filed for record at 8 o'clock A M., on the 10<sup>th</sup> day of July A. D. 1981  
 and recorded in Book 30A of LN Records, page 537

By

Deputy Clerk

County Clerk and Ex-Officio Register of Deeds.

311 S. Center - 3rd Floor  
 Casper, Wyoming 82601

## NOTICE OF LOCATION OF PLACER MINING CLAIM

This is to give notice that the undersigned, all citizens of the United States, and each over the age of twenty-one years, have this day, acting as an association, in accordance with the Mining Laws of the United States, located and claimed for uranium, thorium and other fissionable materials, together with associated non-fissionable materials or other valuable deposits, a mining claim to be named and known as

STEVE # 8

Placer Mining Claim. It is situated in the County of Sublette State of Wyoming, and comprises SW  $\frac{1}{4}$

of Section 13 Township, 37 North, Range 112 W of the 6th P.M., and it contains 160 acres

Dated on the ground at Sublette County, Wyoming, this 15 day of May, 1981.

*Scott Early* (Seal)  
*Joseph R. Gray* (Seal)  
*Joseph Gray* (Seal)  
*W. J. Wilson* (Seal)


*John K. Phelps* (Seal)  
*Cynthia A. Horne* (Seal)  
*John A. Horne* (Seal)  
*Lawrence C. Johnson* (Seal)

In presence of

By

Attorney in Fact.

State of Wyoming }  
 County of Natrona } ss.



The foregoing instrument was acknowledged before me by

*Joseph R. Gray et al*

this 15th day of May, 1981

*Connie L. Jolley*

Notary Public

My Commission Expires:

*Jan. 4, 1982*

THE STATE OF WYOMING

County of Sublette County

} ss.

No.

185478

Filed for record at 8 o'clock A.M., on the 10th day of July, A. D. 1981  
 and recorded in Book 30 A of L N Records, page 538

By

Deputy Clerk

County Clerk and Ex-Officio Register of Deeds.

311 S. Center - 3rd Floor  
 Casper, Wyoming 82601



## NOTICE OF LOCATION OF PLACER MINING CLAIM

This is to give notice that the undersigned, all citizens of the United States, and each over the age of twenty-one years, have this day, acting as an association, in accordance with the Mining Laws of the United States, located and claimed for uranium, thorium and other fissionable materials, together with associated non-fissionable materials or other valuable deposits, a mining claim to be named and known as

STEVE # 9

Placer Mining Claim. It is situated in the County of Sublette State of Wyoming, and comprises NW  $\frac{1}{4}$

of Section 13 Township, 37 North, Range 112 W of the 6th P.M., and it contains 160 acres

Dated on the ground at Sublette County, Wyoming, this 15 day of May, 1981.

*Scott Hardy* (Seal)  
*Joseph R. Gray* (Seal)  
*John P. Gray* (Seal)  
*M. J. Wilson* (Seal)

*John K. Phelps* (Seal)  
*Cynthia L. Harris* (Seal)  
*John D. Harris* (Seal)  
*Laurence C. Johnson* (Seal)

In presence of


By

Attorney in Fact.

State of Wyoming }  
 County of Natrona } ss.

The foregoing instrument was acknowledged before me by

*Joseph R. Gray et al*  
 this 15th day of May, 1981



*Connie L. Jolley*  
 Notary Public

My Commission Expires: Jan. 4, 1982

THE STATE OF WYOMING

County of Sublette County

ss.

No.

185479

Filed for record at 8 o'clock A.M., on the 10th day of July, A. D. 1981  
 and recorded in Book 30A of 47 Records, page 539

By

Deputy Clerk

County Clerk and Ex-Officio Register of Deeds.

311 S. Center - 3rd Floor  
 Casper, Wyoming 82601

## NOTICE OF LOCATION OF PLACER MINING CLAIM

This is to give notice that the undersigned, all citizens of the United States, and each over the age of twenty-one years, have this day, acting as an association, in accordance with the Mining Laws of the United States, located and claimed for uranium, thorium and other fissionable materials, together with associated non-fissionable materials or other valuable deposits, a mining claim to be named and known as

STEVE # 10

Placer Mining Claim. It is situated in the County of Sublette State of Wyoming, and comprises NE  $\frac{1}{4}$

of Section 13 Township, 37 North, Range 112 W of the 6th P. M., and it contains 160 acres

Dated on the ground at Sublette County, Wyoming, this 15 day of May, 1981.

Scott Hardy (Seal)  
Joseph R. Gray (Seal)  
Joy Gray (Seal)  
N. T. Wilson (Seal)

John K Phelps (Seal)  
Cynthia L. Harris (Seal)  
Steven A. Harris (Seal)  
Lawrence C. Johnson (Seal)

In presence of

By

Attorney in Fact.

State of Wyoming

County of

ss.

The foregoing instrument was acknowledged before me by

Joseph R. Gray et al

this 15 day of May, 1981

Witness my hand and official seal.

Connie L. Galley

Notary Public

My Commission Expires: Jan 4, 1982

THE STATE OF WYOMING

County of Sublette County

ss.

185480

No.

Filed for record at 8 o'clock A. M., on the 10th day of July, A. D. 1981  
and recorded in Book 30A of 27 Records, page 540

By Deputy Clerk

County Clerk and Ex-Officio Register of Deeds.

311 S. Center - 3rd Floor  
Casper, Wyoming 82601



## NOTICE OF LOCATION OF PLACER MINING CLAIM

This is to give notice that the undersigned, all citizens of the United States, and each over the age of twenty-one years, have this day, acting as an association, in accordance with the Mining Laws of the United States, located and claimed for uranium, thorium and other fissionable materials, together with associated non-fissionable materials or other valuable deposits, a mining claim to be named and known as

STEVE # 11

Placer Mining Claim. It is situated in the County of Sublette State of Wyoming, and comprises SW  $\frac{1}{4}$

of Section 18 Township, 37 North, Range 111 W of the 6th P. M., and it contains 160 acres

Dated on the ground at Sublette County, Wyoming, this 15 day of May, 1981.

*Scott Hardy* (Seal)  
*Joseph R. Gray* (Seal)  
*Joy Gray* (Seal)  
*W. J. Wilson* (Seal)


*John K. Phelps* (Seal)  
*Gynthia L. Harris* (Seal)  
*John A. Harris* (Seal)  
*Laurence C. Johnson* (Seal)

In presence of

By

Attorney in Fact.

State of Wyoming }  
 County of Natrona } ss.



One foregoing instrument was acknowledged before me by

*Joseph R. Gray et al*

this 15th day of May, 1981

Witness my hand and official seal.

*Connie L. Jolley*  
 Notary Public

My Commission Expires: Jan. 4, 1982

THE STATE OF WYOMING

County of Sublette County

ss. No. 185481

Filed for record at 8 o'clock P. M., on the 10th day of July, A. D., 1981  
 and recorded in Book 30A of 271 Records, page 541

By Deputy Clerk

County Clerk and Ex-Officio Register of Deeds.

311 S. Center - 3rd Floor  
 Casper, Wyoming 82601

## NOTICE OF LOCATION OF PLACER MINING CLAIM

This is to give notice that the undersigned, all citizens of the United States, and each over the age of twenty-one years, have this day, acting as an association, in accordance with the Mining Laws of the United States, located and claimed for uranium, thorium and other fissionable materials, together with associated non-fissionable materials or other valuable deposits, a mining claim to be named and known as

STEVE # 12

Placer Mining Claim. It is situated in the County of Sublette State of Wyoming, and comprises SE  $\frac{1}{4}$

of Section 18 Township, 37 North, Range 111 W of the 6th P. M., and it contains 160 acres

Dated on the ground at Sublette County, Wyoming, this 15 day of May, 1981.

Scott Hardy (Seal)  
Joseph R. Gray (Seal)  
Joy Gray (Seal)  
N. J. Wilson (Seal)

John K. Phelps (Seal)  
Cynthia A. Harris (Seal)  
Glen A. Harris (Seal)  
Lawrence C. Johnson (Seal)

In presence of

By Attorney in Fact.

State of Wyoming }  
County of Natrona } ss.

The foregoing instrument was acknowledged before me by

Joseph R. Gray et al

this 15th day of May, 1981

Went my hand and official seal.

Connie L. Jolley

Notary Public

My Commission Expires: Jan. 4, 1982

THE STATE OF WYOMING

185482

County of Natrona } ss. No.

Filed for record at 8 o'clock A. M., on the 20th day of July A. D. 1981  
and recorded in Book 30A of LN Records, page 542

By Deputy Clerk County Clerk and Ex-Officio Register of Deeds.

311 S. Center - 3rd Floor  
Casper, Wyoming 82601



## NOTICE OF LOCATION OF PLACER MINING CLAIM

This is to give notice that the undersigned, all citizens of the United States, and each over the age of twenty-one years, have this day, acting as an association, in accordance with the Mining Laws of the United States, located and claimed for uranium, thorium and other fissionable materials, together with associated non-fissionable materials or other valuable deposits, a mining claim to be named and known as STEVE # 13

Placer Mining Claim. It is situated in the County of Sublette State of Wyoming, and comprises NE 1/4

of Section 18 Township, 37 North, Range 111 W of the 6th P.M., and it contains 160 acres

Dated on the ground at Sublette County, Wyoming, this 15 day of May, 19 81.

Scott Nard (Seal)  
Joseph R. Gray (Seal)  
Joe Gray (Seal)  
N. Wilson (Seal)


John K. Phelps (Seal)  
Cynthia A. Harris (Seal)  
Steve A. Harris (Seal)  
Laurence C. Johnson (Seal)

In presence of

By

Attorney in Fact.

State of Wyoming }  
 County of Natrona } ss.



The foregoing instrument was acknowledged before me by

Joseph R. Gray et al

this 15th day of May, 19 81.

Connie L. Jolley  
 Notary Public

My Commission Expires: Jan. 4, 1982

THE STATE OF WYOMING

County of Sublette

ss. No. 185483

Filed for record at 8 o'clock A M., on the 10th day of July, A. D. 19 81  
 and recorded in Book 30A of 27 Records, page 543

By Deputy Clerk County Clerk and Ex-Officio Register of Deeds.

311 S. Center - 3rd Floor  
 Casper, Wyoming 82601

## NOTICE OF LOCATION OF PLACER MINING CLAIM

This is to give notice that the undersigned, all citizens of the United States, and each over the age of twenty-one years, have this day, acting as an association, in accordance with the Mining Laws of the United States, located and claimed for uranium, thorium and other fissionable materials, together with associated non-fissionable materials or other valuable deposits, a mining claim to be named and known as STEVE # 14

Placer Mining Claim. It is situated in the County of Sublette State of Wyoming, and comprises NW 1/4

of Section 18 Township, 37 North, Range 111 W. of the 6th P.M., and it contains 160 acres

Dated on the ground at Sublette County, Wyoming, this 15 day of May, 1981.

Scott Varday (Seal)  
Joseph R. Gray (Seal)  
Joy Gray (Seal)  
W. J. Wilson (Seal)


John K. Phelps (Seal)  
Cynthia L. Harris (Seal)  
Steve A. Harris (Seal)  
Laurance C. Johnson (Seal)

In presence of

By

Attorney in Fact.

State of Wyoming }  
 County of Natrona } ss.



the foregoing instrument was acknowledged before me by

Joseph R. Gray et al

this 15<sup>th</sup> day of May, 1981.

Connie L. Jolley  
 Notary Public

My Commission Expires: Jan. 4, 1982

THE STATE OF WYOMING

County of Sublette County

ss. No.

**185484**

Filed for record at 8 o'clock A M., on the 10th day of July, A. D. 1981  
 and recorded in Book 30A of 271 Records, page 544

By

Deputy Clerk

County Clerk and Ex-Officio Register of Deeds.

311 S. Center - 3rd Floor  
 Casper, Wyoming 82601



## NOTICE OF LOCATION OF PLACER MINING CLAIM

This is to give notice that the undersigned, all citizens of the United States, and each over the age of twenty-one years, have this day, acting as an association, in accordance with the Mining Laws of the United States, located and claimed for uranium, thorium and other fissionable materials, together with associated non-fissionable materials or other valuable deposits, a mining claim to be named and known as STEVE # 15

Placer Mining Claim. It is situated in the County of Sublette State of Wyoming, and comprises SE 1/4

of Section 7 Township, 37 North, Range 111 W of the 6th EM., and it contains 160 acres

Dated on the ground at Sublette County, Wyoming, this 15 day of May, 1981.

Scott Hardy (Seal) John K Phelps (Seal)  
Joseph R. Gray (Seal) Gynthia L. Harris (Seal)  
Joe Gray (Seal) Steve O. Harris (Seal)  
H. V. Wilson (Seal) Lawrence C. Johnson (Seal)

In presence of

By \_\_\_\_\_ Attorney in Fact.

State of Wyoming }  
 County of Natrona } ss.

The foregoing instrument was acknowledged before me by Joseph R. Gray et al this 15th day of May, 1981.

Connie L. Jolley  
 Notary Public

My Commission Expires: Jan 4, 1982

THE STATE OF WYOMING }  
 County of Sublette } ss. No. 185485

Filed for record at 8 o'clock A M., on the 10th day of July, A. D. 1981  
 and recorded in Book 30A of 27 Records, page 545

By \_\_\_\_\_ Deputy Clerk County Clerk and Ex-Officio Register of Deeds.

311 S. Center - 3rd Floor  
 Casper, Wyoming 82601

## NOTICE OF LOCATION OF PLACER MINING CLAIM

This is to give notice that the undersigned, all citizens of the United States, and each over the age of twenty-one years, have this day, acting as an association, in accordance with the Mining Laws of the United States, located and claimed for uranium, thorium and other fissionable materials, together with associated non-fissionable materials or other valuable deposits, a mining claim to be named and known as

STEVE # 16

Placer Mining Claim. It is situated in the County of Sublette State of Wyoming, and comprises SW  $\frac{1}{4}$

of Section 7 Township, 37 North, Range 111 W of the 6th P. M., and it contains 160 acres

Dated on the ground at Sublette County, Wyoming, this 15 day of May, 1981.

Scott Hardy (Seal)  
Joseph R. Gray (Seal)  
N. J. Wilson (Seal)

John R. Phelps (Seal)  
Cynthia L. Harris (Seal)  
Helen A. Harris (Seal)  
Laurence C. Johnson (Seal)

In presence of

By

Attorney in Fact.

State of Wyoming

County of Matrone

ss.

The foregoing instrument was acknowledged before me by

Joseph R. Gray et al

this 15th day of May, 1981

Connie L. Jolley

Notary Public

My Commission Expires:

Jan 4, 1982

THE STATE OF WYOMING

County of Sublette

County

ss. No.

185486

Filed for record at 8 o'clock A. M., on the 10th day of July, A. D. 1981  
and recorded in Book 30A of 27 Records, page 546

By

Deputy Clerk

County Clerk and Ex-Officio Register of Deeds.

311 S. Center - 3rd Floor  
Casper, Wyoming 82601



## NOTICE OF LOCATION OF PLACER MINING CLAIM

This is to give notice that the undersigned, all citizens of the United States, and each over the age of twenty-one years, have this day, acting as an association, in accordance with the Mining Laws of the United States, located and claimed for uranium, thorium and other fissionable materials, together with associated non-fissionable materials or other valuable deposits, a mining claim to be named and known as STEVE # 17

Placer Mining Claim. It is situated in the County of Sublette State of Wyoming, and comprises NE 1/4 of Section 7 Township, 37 North, Range 111 W of the 6th P.M., and it contains 160 acres

Dated on the ground at Sublette County, Wyoming, this 15 day of May, 19 81.


Scott Hardy (Seal)  
Joseph R. Gray (Seal)  
Jay Gray (Seal)  
N. T. Wilson (Seal)

John K. Phelps (Seal)  
Gynthia L. Harris (Seal)  
Steve A. Harris (Seal)  
Lawrence C. Johnson (Seal)

In presence of

By \_\_\_\_\_ Attorney in Fact.

State of Wyoming }  
 County of Sublette } ss.



The foregoing instrument was acknowledged before me by Joseph R. Gray et al this 15th day of May, 19 81.  
Connie L. Jolley  
 Notary Public  
 My Commission Expires: Jan. 4, 1982

THE STATE OF WYOMING }  
 County of Sublette County } ss. No. 185487

Filed for record at 8 o'clock A M., on the 10th day of July, A. D. 19 81  
 and recorded in Book 30A of Loc Not Records, page 347

By \_\_\_\_\_ Deputy Clerk County Clerk and Ex-Officio Register of Deeds.

311 S. Center - 3rd Floor  
 Casper, Wyoming 82601

## NOTICE OF LOCATION OF PLACER MINING CLAIM

This is to give notice that the undersigned, all citizens of the United States, and each over the age of twenty-one years, have this day, acting as an association, in accordance with the Mining Laws of the United States, located and claimed for uranium, thorium and other fissionable materials, together with associated non-fissionable materials or other valuable deposits, a mining claim to be named and known as STEVE # 18

Placer Mining Claim. It is situated in the County of Sublette State of Wyoming, and comprises NW 1/4

of Section 7 Township, 37 North, Range 111 W of the 6th P. M., and it contains 160 acres

Dated on the ground at Sublette County, Wyoming, this 15 day of May, 19 81.

Scott Hardy (Seal)

Joseph R. Gray (Seal)

Joe Gray (Seal)

N. T. Wilson (Seal)

In presence of

John K. Phelps (Seal)

Cynthia L. Hanes (Seal)

Alan A. Harris (Seal)

Laurence C. Johnson (Seal)

By \_\_\_\_\_ Attorney in Fact.

~~Witnessed by me and performed on this claim and returned to me.~~

State of Wyoming }  
County of Natrona } ss.



The foregoing instrument was acknowledged before me by

Joseph R. Gray et al

this 15th day of May, 1981

Connie L. Jolley  
Notary Public

Witness my hand and official seal.

Commission Expires: Jan. 4, 1982

THE STATE OF WYOMING

County of Sublette County

ss. No. 185488

Filed for record at 8 o'clock A M., on the 10th day of July, A. D. 1981  
and recorded in Book 30A of L71 Records, page 548

By \_\_\_\_\_ Deputy Clerk County Clerk and Ex-Officio Register of Deeds.

311 S. Center - 3rd Floor  
Casper, Wyoming 82601



NOTICE OF LOCATION OF PLACER MINING CLAIM

This is to give notice that the undersigned, all citizens of the United States, and each over the age of twenty-one years, have this day, acting as an association, in accordance with the Mining Laws of the United States, located and claimed for uranium, thorium and other fissionable materials, together with associated non-fissionable materials or other valuable deposits, a mining claim to be named and known as

STEVE # 19

Placer Mining Claim. It is situated in the County of Sublette State of Wyoming, and comprises SE 1/4

of Section 12 Township, 37 North, Range 112 W of the 6th P. M., and it contains 160 acres

Dated on the ground at Sublette County, Wyoming, this 15 day of May, 1981.

Scott Hardy (Seal)  
Joseph R. Gray (Seal)  
Joy Gray (Seal)  
W. J. Wilson (Seal)

John K. Phelps (Seal)  
Cynthia A. Phelps (Seal)  
Steve A. Phelps (Seal)  
Lawrence C. Johnson (Seal)

In presence of

By Attorney in Fact.


State of Wyoming }  
County of Natrona } ss.

The foregoing instrument was acknowledged before me by

Joseph R. Gray et al

this 15th day of May, 1981

Connie L. Jolley  
Notary Public



THE STATE OF WYOMING

County of Sublette County } ss. No. 185489

Filed for record at 8 o'clock A. M., on the 10th day of July, A. D. 1981  
and recorded in Book 30A of 87 Records, page 549

By Deputy Clerk County Clerk and Ex-Officio Register of Deeds.

## NOTICE OF LOCATION OF PLACER MINING CLAIM

This is to give notice that the undersigned, all citizens of the United States, and each over the age of twenty-one years, have this day, acting as an association, in accordance with the Mining Laws of the United States, located and claimed for uranium, thorium and other fissionable materials, together with associated non-fissionable materials or other valuable deposits, a mining claim to be named and known as

STEVE # 20

Placer Mining Claim. It is situated in the County of Sublette State of Wyoming, and comprises SW  $\frac{1}{4}$

of Section 12 Township, 37 North, Range 112 W of the 6th P. M., and it contains 160 acres

Dated on the ground at Sublette County, Wyoming, this 15 day of May, 1981.

Scott Hardy (Seal)  
Joseph R. Gray (Seal)  
Joe Gray (Seal)  
N. S. Wilborn (Seal)


John K. Phelps (Seal)  
Cynthia J. Harris (Seal)  
Steve A. Harris (Seal)  
Lawrence C. Johnson (Seal)

In presence of

By

Attorney in Fact.

State of Wyoming }  
County of Natrona } ss.



Witness my hand and official seal. This instrument was acknowledged before me by

Joseph R. Gray et al

this 15th day of May, 1981

Connie J. Jolley  
Notary Public

My Commission Expires: Jan 4, 1982

THE STATE OF WYOMING

County of Sublette County } ss. No. 185490

Filed for record at 8 o'clock P. M., on the 10th day of July, A. D. 1981  
and recorded in Book 304 of L 11 Records, page 550

By Deputy Clerk County Clerk and Ex-Officio Register of Deeds.

311 S. Center - 3rd Floor  
Casper, Wyoming 82601



## NOTICE OF LOCATION OF PLACER MINING CLAIM

This is to give notice that the undersigned, all citizens of the United States, and each over the age of twenty-one years, have this day, acting as an association, in accordance with the Mining Laws of the United States, located and claimed for uranium, thorium and other fissionable materials, together with associated non-fissionable materials or other valuable deposits, a mining claim to be named and known as

STEVE # 21

Placer Mining Claim. It is situated in the County of Sublette State of Wyoming, and comprises NE  $\frac{1}{4}$  of Section 12 Township, 37 North, Range 112 W of the 6th P. M., and it contains 160 acres

Dated on the ground at Sublette County, Wyoming, this 15 day of May, 1981.

Scott Hardy (Seal)  
Joseph R. Gray (Seal)  
Joy Gray (Seal)  
N. J. Wilson (Seal)

John K. Phelps (Seal)  
Cynthia L. Harris (Seal)  
Steven A. Adorris (Seal)  
Laurence C. Johnson (Seal)

In presence of

By

Attorney in Fact.

State of Wyoming }  
County of Natrona } ss.

The foregoing instrument was acknowledged before me by

Joseph R. Gray et al

this 15<sup>th</sup> day of May, 1981

Connie L. Jolley  
Notary Public



Witness my hand and official seal.

My Commission Expires: Jan. 4, 1982

THE STATE OF WYOMING

County of Sublette County

ss.

No.

185491

Filed for record at 8 o'clock A. M., on the 10<sup>th</sup> day of July, A. D. 1982  
and recorded in Book 30A of 277 Records, page 551

By

Deputy Clerk

County Clerk and Ex-Officio Register of Deeds.

311 S. Center - 3rd Floor  
Casper, Wyoming 82601

## NOTICE OF LOCATION OF PLACER MINING CLAIM

This is to give notice that the undersigned, all citizens of the United States, and each over the age of twenty-one years, have this day, acting as an association, in accordance with the Mining Laws of the United States, located and claimed for uranium, thorium and other fissionable materials, together with associated non-fissionable materials or other valuable deposits, a mining claim to be named and known as

STEVE # 22

Placer Mining Claim. It is situated in the County of Sublette State of Wyoming, and comprises NW ¼

of Section 12 Township, 37 North, Range 112 W of the 6th P.M., and it contains 160 acres

Dated on the ground at Sublette County, Wyoming, this 15 day of May, 1981.


(Seal) John K. Phelps (Seal)  
 (Seal) Cynthia L. Harris (Seal)  
 (Seal) John A. Harris (Seal)  
 (Seal) Lawrence C. Johnson (Seal)

In presence of

By Attorney in Fact.

State of Wyoming }  
 County of Natrona } ss.

The foregoing instrument was acknowledged before me by



Joseph R. Gray et al  
 this 15th day of May, 1981  
 Connie L. Jolley  
 Notary Public

Expires: Jan. 4, 1982

THE STATE OF WYOMING }  
 County of Sublette County } ss. No. 85492

Filed for record at 8 o'clock P.M., on the 10th day of July, A. D. 1981  
 and recorded in Book 30A of LN Records, page 552

By Deputy Clerk County Clerk and Ex-Officio Register of Deeds.

311 S. Center - 3rd Floor  
 Casper, Wyoming 82601



## NOTICE OF LOCATION OF PLACER MINING CLAIM

This is to give notice that the undersigned, all citizens of the United States, and each over the age of twenty-one years, have this day, acting as an association, in accordance with the Mining Laws of the United States, located and claimed for uranium, thorium and other fissionable materials, together with associated non-fissionable materials or other valuable deposits, a mining claim to be named and known as STEVE # 23

Placer Mining Claim. It is situated in the County of Sublette State of Wyoming, and comprises SE 1/4

of Section 6 Township, 37 North, Range 111 W of the 6th P. M., and it contains 160 acres

Dated on the ground at Sublette County, Wyoming, this 15 day of May, 1981.

Scott Hardy (Seal)  
Joseph R. Gray (Seal)  
John Gray (Seal)  
N. L. Wilson (Seal)

John K. Phelps (Seal)  
Cynthia L. Harris (Seal)  
Alan A. Harris (Seal)  
Laurence C. Johnson (Seal)

In presence of

By

Attorney in Fact.


State of Wyoming }  
 County of Natrona } ss.

The foregoing instrument was acknowledged before me by

Joseph R. Gray et al

this 15th day of May, 1981

Connie L. Jolley  
 Notary Public



Commission Expires: Jan 4, 1982

THE STATE OF WYOMING

County of Sublette County

ss. No. 85493

Filed for record at 8 o'clock PM, on the 10th day of July, A. D. 1981  
 and recorded in Book 30A of LN Records, page 553

By

Deputy Clerk

County Clerk and Ex-Officio Register of Deeds.

511 S. Center - 3rd Floor  
 Casper, Wyoming 82601

## NOTICE OF LOCATION OF PLACER MINING CLAIM

This is to give notice that the undersigned, all citizens of the United States, and each over the age of twenty-one years, have this day, acting as an association, in accordance with the Mining Laws of the United States, located and claimed for uranium, thorium and other fissionable materials, together with associated non-fissionable materials or other valuable deposits, a mining claim to be named and known as

STEVE # 24

Placer Mining Claim. It is situated in the County of Sublette State of Wyoming, and comprises SW  $\frac{1}{4}$

of Section 6 Township, 37 North, Range 111 W of the 6th P. M., and it contains 160 acres

Dated on the ground at Sublette County, Wyoming, this 15 day of July, 1981.

*Scott Hardy* (Seal)

*Joseph R. Gray* (Seal)

*Jay Gray* (Seal)

*W. F. Wilson* (Seal)

*John L. Phelps* (Seal)

*Cynthia L. Harris* (Seal)

*Steve A. Harris* (Seal)

*Laurence C. Johnson* (Seal)


In presence of

By

Attorney in Fact.

State of *Wyoming* } ss.  
County of *Natrona*

The foregoing instrument was acknowledged before me by



*Joseph R. Gray et al*

this 15<sup>th</sup> day of May, 1981

*Connie L. Jolley*  
Notary Public

My Commission Expires:

*Jan 4, 1982*

THE STATE OF WYOMING

County of *Sublette County*

ss. No.

185494

Filed for record at 8 o'clock P M., on the 10<sup>th</sup> day of July A. D. 1981  
and recorded in Book 30A of 211 Records, page 554

By

Deputy Clerk

County Clerk and Ex-Officio Register of Deeds.

311 S. Center - 3rd Floor  
Casper, Wyoming 82601



## NOTICE OF LOCATION OF PLACER MINING CLAIM

This is to give notice that the undersigned, all citizens of the United States, and each over the age of twenty-one years, have this day, acting as an association, in accordance with the Mining Laws of the United States, located and claimed for uranium, thorium and other fissionable materials, together with associated non-fissionable materials or other valuable deposits, a mining claim to be named and known as STEVE # 25

Placer Mining Claim. It is situated in the County of \_\_\_\_\_ Sublette \_\_\_\_\_ State of Wyoming, and comprises SE ¼

of Section 1 Township, 37 North, Range 112 W of the 6th P. M., and it contains 160 acres

Dated on the ground at \_\_\_\_\_ Sublette \_\_\_\_\_ County, Wyoming, this 15 day of May, 1981.

Scott Hardy (Seal)

Joseph R. Gray (Seal)

Jay Gray (Seal)

N. J. Wilson (Seal)

In presence of

John K Phelps (Seal)

Cynthia L Harris (Seal)

John G. Harris (Seal)

Laurence C. Johnson (Seal)

By \_\_\_\_\_ Attorney in Fact.

State of Wyoming } ss.  
County of Natrona

The foregoing instrument was acknowledged before me by

Joseph R. Gray et al

this 15th day of May, 1981

Connie L. Jolley

Notary Public



THE STATE OF WYOMING

County of Natrona

**185495**

ss. No.

Filed for record at 8 o'clock PM, on the 10th day of July, A. D. 1981  
and recorded in Book 3017 of 871 Records, page 555

By \_\_\_\_\_ Deputy Clerk County Clerk and Ex-Officio Register of Deeds.

**311 S. Center - 3rd Floor  
Casper, Wyoming 82401**

## NOTICE OF LOCATION OF PLACER MINING CLAIM

This is to give notice that the undersigned, all citizens of the United States, and each over the age of twenty-one years, have this day, acting as an association, in accordance with the Mining Laws of the United States, located and claimed for uranium, thorium and other fissionable materials, together with associated non-fissionable materials or other valuable deposits, a mining claim to be named and known as

STEVE # 26

Placer Mining Claim. It is situated in the County of Sublette State of Wyoming, and comprises SW  $\frac{1}{4}$

of Section 1 Township, 37 North, Range 112 W of the 6th P. M., and it contains 160 acres

Dated on the ground at Sublette County, Wyoming, this 15 day of May, 1981.

Scott Hardy (Seal) John K. Phelps (Seal)  
Joseph R. Gray (Seal) Cynthia L. Harris (Seal)  
Joe Gray (Seal) Ste. A. Harris (Seal)  
W. J. Wilson (Seal) Lawrence C. Johnson (Seal)

In presence of

By

Attorney in Fact.

State of Wyoming }  
County of Natrona } ss.



The foregoing instrument was acknowledged before me by Joseph R. Gray et al this 15<sup>th</sup> day of May, 1981.  
Connie L. Jolley  
Notary Public  
My Commission Expires Jan. 4, 1982

THE STATE OF WYOMING

County of Sublette County } ss. No. 85496

Filed for record at 8 o'clock A.M., on the 10<sup>th</sup> day of July A. D. 1981  
and recorded in Book 30A of 271 Records, page 556

By

Deputy Clerk

County Clerk and Ex Officio Register of Deeds.

311 S. Center - 3rd Floor  
Casper, Wyoming 82601



## NOTICE OF LOCATION OF PLACER MINING CLAIM

This is to give notice that the undersigned, all citizens of the United States, and each over the age of twenty-one years, have this day, acting as an association, in accordance with the Mining Laws of the United States, located and claimed for uranium, thorium and other fissionable materials, together with associated non-fissionable materials or other valuable deposits, a mining claim to be named and known as

STEVE # 27

Placer Mining Claim. It is situated in the County of Sublette State of Wyoming, and comprises SW  $\frac{1}{4}$

of Section 5 Township, 37 North, Range 111 W of the 6th P. M., and it contains 160 acres

Dated on the ground at Sublette County, Wyoming, this 15 day of May, 1981

Scott Hardy (Seal)  
Joseph R. Gray (Seal)  
Joy Gray (Seal)  
N. T. Wilson (Seal)

John K. Phelps (Seal)  
Cynthia L. Harris (Seal)  
D. A. Harris (Seal)  
Laurence C. Johnson (Seal)

In presence of

By

Attorney in Fact.

State of Wyoming }  
County of Natrona } ss.


The foregoing instrument was acknowledged before me by

Joseph R. Gray et al

this 15th day of May, 1981

Connie L. Jolley

Notary Public



THE STATE OF WYOMING

County of Sublette County

ss. No.

185497

Filed for record at 8 o'clock P. M., on the 10th day of July A. D. 1981  
and recorded in Book 30A of 277

Records, page 557

By Deputy Clerk

County Clerk and Ex-Officio Register of Deeds.

311 S. Center - 3rd Floor  
Casper, Wyoming 82601

## NOTICE OF LOCATION OF PLACER MINING CLAIM

This is to give notice that the undersigned, all citizens of the United States, and each over the age of twenty-one years, have this day, acting as an association, in accordance with the Mining Laws of the United States, located and claimed for uranium, thorium and other fissionable materials, together with associated non-fissionable materials or other valuable deposits, a mining claim to be named and known as STEVE # 28

Placer Mining Claim. It is situated in the County of Sublette State of Wyoming, and comprises SE ¼

of Section 5 Township, 37 North, Range 111 W of the 6th P. M., and it contains 160 acres

Dated on the ground at Sublette County, Wyoming, this 15 day of May, 1981.

Scott Hardy (Seal)

Joseph R. Gray (Seal)

Jeff Gray (Seal)

W. S. Wilson (Seal)

In presence of

By

Attorney in Fact.

State of Wyoming } ss.  
County of Natrona

The foregoing instrument was acknowledged before me by

Joseph R. Gray et al

this 15<sup>th</sup> day of May, 1981

Connie L. Jolley  
Notary Public



THE STATE OF WYOMING

County of Natrona

ss. No. 185498

Filed for record at 8 o'clock PM, on the 10th day of July, A. D. 1981  
and recorded in Book 307 of 271 Records, page 558

By

Deputy Clerk

County Clerk and Ex-Officio Register of Deeds.

311 S. Center - 3rd Floor  
Casper, Wyoming 82601



## NOTICE OF LOCATION OF PLACER MINING CLAIM

This is to give notice that the undersigned, all citizens of the United States, and each over the age of twenty-one years, have this day, acting as an association, in accordance with the Mining Laws of the United States, located and claimed for uranium, thorium and other fissionable materials, together with associated non-fissionable materials or other valuable deposits, a mining claim to be named and known as STEVE # 29

Placer Mining Claim. It is situated in the County of Sublette State of Wyoming, and comprises SW 1/4 of Section 4 Township, 37 North, Range 111 W of the 6th P. M., and it contains 160 acres

Dated on the ground at Sublette County, Wyoming, this 15 day of May, 1981.

Scott Fardy (Seal)  
James L. Fardy (Seal)  
Jay Gray (Seal)  
N. T. Wilson (Seal)

John K. Phelps (Seal)  
Cynthia L. Hans (Seal)  
Alan A. Harris (Seal)  
Lawrence C. Johnson (Seal)

In presence of

By

Attorney in Fact.

State of Wyoming } ss.  
 County of Natrona

The foregoing instrument was acknowledged before me by



Joseph R. Gray et al

this 15th day of May, 1981

Connie L. Jolley  
 Notary Public

My Commission Expires: Jan 4, 1982

THE STATE OF WYOMING

County of Sublette County

ss. No. 185499

Filed for record at 8 o'clock A M., on the 10th day of July, A. D. 1981  
 and recorded in Book 304 of 271 Records, page 559

By

Deputy Clerk

County Clerk and Ex-Officio Register of Deeds.

311 S. Center - 3rd Floor  
 Casper, Wyoming 82501

## NOTICE OF LOCATION OF PLACER MINING CLAIM

This is to give notice that the undersigned, all citizens of the United States, and each over the age of twenty-one years, have this day, acting as an association, in accordance with the Mining Laws of the United States, located and claimed for uranium, thorium and other fissionable materials, together with associated non-fissionable materials or other valuable deposits, a mining claim to be named and known as STEVE # 30

Placer Mining Claim. It is situated in the County of Sublette State of Wyoming, and comprises SE 1/4

of Section 4 Township, 37 North, Range 111 W of the 6th P.M., and it contains 160 acres

Dated on the ground at Sublette County, Wyoming, this 15 day of May, 1981.

Scott K. King (Seal)  
Joseph B. Gray (Seal)  
Joe Gray (Seal)  
N.T. Wilson (Seal)

John K. Phelps (Seal)  
Cynthia G. Harris (Seal)  
Stan A. Harris (Seal)  
Laurance C. Johnson (Seal)

In presence of

By

Attorney in Fact.

~~Validation as required by law has been performed on this claim and mineral rights thereon.~~

State of Wyoming } ss.  
 County of Natrona

The foregoing instrument was acknowledged before me by

Joseph B. Gray et al

this 15th day of May, 1981

Connie L. Jolley  
 Notary Public

Witness my hand and official seal.

My Commission Expires:

Jan. 4, 1982

THE STATE OF WYOMING

County of Sublette County } ss. No. 185520

Filed for record at 8 o'clock A. M., on the 10th day of July, A. D. 1981  
 and recorded in Book 3011 of 271 Records, page 560

By

Deputy Clerk

County Clerk and Ex-Officio Register of Deeds.

311 S. Center - 3rd Floor  
 Casper, Wyoming 82601



## NOTICE OF LOCATION OF PLACER MINING CLAIM

This is to give notice that the undersigned, all citizens of the United States, and each over the age of twenty-one years, have this day, acting as an association, in accordance with the Mining Laws of the United States, located and claimed for uranium, thorium and other fissionable materials, together with associated non-fissionable materials or other valuable deposits, a mining claim to be named and known as STEVE # 31

Placer Mining Claim. It is situated in the County of Sublette State of Wyoming, and comprises SW 1/4

of Section 3 Township, 37 North, Range 111 W of the 6th P. M., and it contains 160 acres

Dated on the ground at Sublette County, Wyoming, this 15 day of May, 1981.

Scott Hardy (Seal)

Joseph R. Gray (Seal)

Joy Gray (Seal)

N. F. Wilson (Seal)

John K Phelps (Seal)

Cynthia A. Harris (Seal)

Steve A. Harris (Seal)

Lawrence C. Johnson (Seal)

In presence of

By

Attorney in Fact.

State of Wyoming  
County of Natrona } ss.

The foregoing instrument was acknowledged before me by

Joseph R. Gray et al

this 15th day of May, 1981.

Connie A. Jolley  
Notary Public

Witness my hand and official seal.

My Commission Expires:

Jan. 4, 1982

THE STATE OF WYOMING

County of Sublette County

ss. No. 185501

Filed for record at 8 o'clock PM, on the 10th day of July, A. D. 1981  
and recorded in Book 30A of R 71 Records, page 561

By

Deputy Clerk

County Clerk and Ex-Officio Register of Deeds.

STI S: Center - 3rd Floor  
Casper, Wyoming 82601

## NOTICE OF LOCATION OF PLACER MINING CLAIM

This is to give notice that the undersigned, all citizens of the United States, and each over the age of twenty-one years, have this day, acting as an association, in accordance with the Mining Laws of the United States, located and claimed for uranium, thorium and other fissionable materials, together with associated non-fissionable materials or other valuable deposits, a mining claim to be named and known as STEVE # 35

Placer Mining Claim. It is situated in the County of Sublette State of Wyoming, and comprises NW ¼

of Section 9 Township, 37 North, Range 111 W of the 6th P. M., and it contains 160 acres

Dated on the ground at Sublette County, Wyoming, this 15 day of May, 19 81.

Scott Kirby (Seal) John K Phelps (Seal)  
Joseph R. Gray (Seal) Cynthia L. Harris (Seal)  
Joy Gray (Seal) Steve A. Harris (Seal)  
W. J. Wilson (Seal) Lawrence C. Johnson (Seal)

In presence of

By

Attorney in Fact.

State of Wyoming } ss.  
 County of Natrona



The foregoing instrument was acknowledged before me by

Joseph R. Gray et al

this 15th day of May, 19 81

Connie L. Jolley  
 Notary Public

Witness my hand and official seal.

My Commission Expires: Jan. 4, 1982

THE STATE OF WYOMING

County of Sublette County

ss. No. 185502

Filed for record at 8 o'clock A M., on the 10th day of July, A. D. 19 81  
 and recorded in Book 30A of 87 Records, page 362

By

Deputy Clerk

County Clerk and Ex-Officio Register of Deeds.

311 S. Center - 3rd Floor  
 Casper, Wyoming 82601



## NOTICE OF LOCATION OF PLACER MINING CLAIM

This is to give notice that the undersigned, all citizens of the United States, and each over the age of twenty-one years, have this day, acting as an association, in accordance with the Mining Laws of the United States, located and claimed for uranium, thorium and other fissionable materials, together with associated non-fissionable materials or other valuable deposits, a mining claim to be named and known as STEVE # 36

Placer Mining Claim. It is situated in the County of Sublette State of Wyoming, and comprises NE 1/4

of Section 9 Township, 37 North, Range 111 W of the 6th P. M., and it contains 160 acres


Dated on the ground at Sublette County, Wyoming, this 15 day of May, 1981.

<u>Scott Hardy</u> (Seal) <u>Joseph B. Gray</u> (Seal) <u>Jeff Gray</u> (Seal) <u>W. F. Wilson</u> (Seal)	<u>John K. Phelps</u> (Seal) <u>Gynthia A. Harris</u> (Seal) <u>Glenn A. Harris</u> (Seal) <u>Laurance C. Johnson</u> (Seal)
--	---

In presence of

By \_\_\_\_\_ Attorney in Fact.

State of Wyoming }  
 County of Sublette } ss.



The foregoing instrument was acknowledged before me by

Joseph R. Gray et al

this 15th day of May, 1981

Connie L. Jolley  
 Notary Public

My Commission Expires: Jan. 4, 1982

THE STATE OF WYOMING

County of Sublette County } ss. No. 185503

Filed for record at 8 o'clock A M., on the 10th day of July A. D. 1981  
 and recorded in Book 30A of 87 Records, page 563

By \_\_\_\_\_ Deputy Clerk County Clerk and Ex-Officio Register of Deeds.

**311 S. Center - 3rd Floor  
 Casper, Wyoming 82601**

## NOTICE OF LOCATION OF PLACER MINING CLAIM

This is to give notice that the undersigned, all citizens of the United States, and each over the age of twenty-one years, have this day, acting as an association, in accordance with the Mining Laws of the United States, located and claimed for uranium, thorium and other fissionable materials, together with associated non-fissionable materials or other valuable deposits, a mining claim to be named and known as STEVE # 37

Placer Mining Claim. It is situated in the County of Sublette State of Wyoming, and comprises NW 1/4

of Section 10 Township, 37 North, Range 111 W of the 6th P. M., and it contains 160 acres

Dated on the ground at Sublette County, Wyoming, this 15 day of July, 1981.


Scott Hardy (Seal) John K Phelps (Seal)  
Joseph R Gray (Seal) Cynthia S Harris (Seal)  
Joe Gray (Seal) Stan A Davis (Seal)  
N. J. Wilson (Seal) Lawrence C. Johnson (Seal)

In presence of

By \_\_\_\_\_ Attorney in Fact.

~~\_\_\_\_\_~~ed.

State of Wyoming }  
 County of Natrona } ss.



The foregoing instrument was acknowledged before me by

Joseph R Gray et al

this 15th day of May, 1981.

Witness my hand and official seal.

Connie L Jolley  
 Notary Public

My Commission Expires: Jan 4, 1982

THE STATE OF WYOMING

County of Sublette County } ss. No. 185504

Filed for record at 8 o'clock A M., on the 10th day of July A. D. 1981  
 and recorded in Book 30A of LN Records, page 564

By \_\_\_\_\_ Deputy Clerk County Clerk and Ex-Officio Register of Deeds.

311 S. Center - 3rd Floor  
 Casper



## NOTICE OF LOCATION OF PLACER MINING CLAIM

This is to give notice that the undersigned, all citizens of the United States, and each over the age of twenty-one years, have this day, acting as an association, in accordance with the Mining Laws of the United States, located and claimed for uranium, thorium and other fissionable materials, together with associated non-fissionable materials or other valuable deposits, a mining claim to be named and known as STEVE # 38

Placer Mining Claim. It is situated in the County of Sublette State of Wyoming, and comprises NE 1/4

of Section 10 Township, 37 North, Range 111 W of the 6th P. M., and it contains 160 acres

Dated on the ground at Sublette County, Wyoming, this 15 day of May, 1981.

Scott Hardy (Seal)  
Joseph R. Gray (Seal)  
Jay Gray (Seal)  
N. J. Wilson (Seal)

John K. Phelps (Seal)  
Gynthia L. Harris (Seal)  
Steve D. Morris (Seal)  
Laurence P. Johnson (Seal)

In presence of

By

Attorney in Fact.

State of Wyoming }  
 County of Natrona } ss.

The foregoing instrument was acknowledged before me by

Joseph R. Gray et al

this 15th day of May, 1981.

Witness my hand and official seal.

Connie L. Galley  
 Notary Public

My Commission Expires: Jan 4, 1982

THE STATE OF WYOMING

County of Sublette County

ss. No. 185505

Filed for record at 8 o'clock A M., on the 10th day of July, A. D. 1981  
 and recorded in Book 30A of 277 Records, page 565

By [Signature] Deputy Clerk County Clerk and Ex-Officio Register of Deeds.

311 S. Center - 3rd Floor  
 Casper, Wyoming 82601

## NOTICE OF LOCATION OF PLACER MINING CLAIM

This is to give notice that the undersigned, all citizens of the United States, and each over the age of twenty-one years, have this day, acting as an association, in accordance with the Mining Laws of the United States, located and claimed for uranium, thorium and other fissionable materials, together with associated non-fissionable materials or other valuable deposits, a mining claim to be named and known as STEVE # 41

Placer Mining Claim. It is situated in the County of \_\_\_\_\_ Sublette \_\_\_\_\_ State of Wyoming, and comprises SW 1/4 (except SW 1/4 of SW 1/4 that is withdrawn)

of Section 9 Township, 37 North, Range 111 W of the 6th P. M., and it contains 120 acres

Dated on the ground at \_\_\_\_\_ Sublette \_\_\_\_\_ County, Wyoming, this 15 day of May, 1981.

Scott Hardy (Seal) John K Phelps (Seal)  
Joseph R. Shay (Seal) Cynthia L. Harris (Seal)  
Jay Gray (Seal) Steve A. Harris (Seal)  
N. T. Wilson (Seal) Lawrence C. Johnson (Seal)

In presence of \_\_\_\_\_

By \_\_\_\_\_

Attorney in Fact.

~~Validation of this claim has been performed on this claim and mineralization discovered.~~

State of Wyoming } ss.  
County of Natrona

The foregoing instrument was acknowledged before me by \_\_\_\_\_



Joseph R. Shay et al  
this 15th day of May, 1981.  
Connie L. Jolley  
Notary Public

My Commission Expires: Jan. 4, 1982

THE STATE OF WYOMING } ss. No. 185506  
County of Sublette

Filed for record at 8 o'clock A M., on the 10th day of July, A. D. 1981  
and recorded in Book 30A of LN Records, page 360

By \_\_\_\_\_ Deputy Clerk County Clerk and Ex-Officio Register of Deeds.

311 S. Center - 3rd Floor  
Casper, Wyoming 82601



NOTICE OF LOCATION OF PLACER MINING CLAIM

This is to give notice that the undersigned, all citizens of the United States, and each over the age of twenty-one years, have this day, acting as an association, in accordance with the Mining Laws of the United States, located and claimed for uranium, thorium and other fissionable materials, together with associated non-fissionable materials or other valuable deposits, a mining claim to be named and known as

STEVE # 42

Placer Mining Claim. It is situated in the County of Sublette State of Wyoming, and comprises SE 1/4

of Section 9 Township, 37 North, Range 111 W of the 6th P. M., and it contains 160 acres

Dated on the ground at Sublette County, Wyoming, this 15 day of May, 1981.  
Scott Hardy (Seal) John K. Phelps (Seal)  
Joseph R. Gray (Seal) Cynthia J. Harris (Seal)  
Joy Gray (Seal) Glen A. Harris (Seal)  
N. J. Wilson (Seal) Lawrence C. Johnson (Seal)

In presence of By Attorney in Fact.

~~Validation as required by law has been performed on this claim and mineralization discovered.~~

State of Wyoming }  
County of Natrona } ss.



The foregoing instrument was acknowledged before me by Joseph R. Gray et al this 15th day of May, 1981.  
Connie L. Galle  
Notary Public  
My Commission Expires: Jan. 4, 1982

THE STATE OF WYOMING } 185507  
County of Sublette County } ss. No.

Filed for record at 8 o'clock A.M., on the 10th day of July A. D. 1981  
and recorded in Book 30A of LN Records, page 567

By Deputy Clerk County Clerk and Ex-Officio Register of Deeds.

311 S. Center - 3rd Floor  
Casper, Wyoming 82601

## NOTICE OF LOCATION OF PLACER MINING CLAIM

This is to give notice that the undersigned, all citizens of the United States, and each over the age of twenty-one years, have this day, acting as an association, in accordance with the Mining Laws of the United States, located and claimed for uranium, thorium and other fissionable materials, together with associated non-fissionable materials or other valuable deposits, a mining claim to be named and known as STEVE # 43

Placer Mining Claim. It is situated in the County of Sublette State of Wyoming, and comprises SW 1/4

of Section 10 Township, 37 North, Range 111 W of the 6th P. M., and it contains 160 acres

Dated on the ground at Sublette County, Wyoming, this 15 day of May, 1981.

Scott Karp (Seal)  
Joseph R. Gray (Seal)  
Joy Gray (Seal)  
N. J. Wilson (Seal)

John K. Phelps (Seal)  
Cynthia L. Harris (Seal)  
Steve D. Harris (Seal)  
Lawrence C. Johnson (Seal)

In presence of

By

Attorney in Fact.

State of Wyoming } ss.  
 County of Natrona

The foregoing instrument was acknowledged before me by

Joseph R. Gray et al

this 15<sup>th</sup> day of May, 1981

Connie L. Galley  
 Notary Public

Witness my hand and official seal.

My Commission Expires: Jan 4, 1982

THE STATE OF WYOMING

County of Sublette

ss. No.

185508

Filed for record at 8 o'clock A M., on the 10<sup>th</sup> day of July A. D. 1981  
 and recorded in Book 300 of LN Records, page 568

By Deputy Clerk County Clerk and Ex-Officio Register of Deeds.

STY S. Center - 3rd Floor  
 Casper, Wyoming 82601



# NOTICE OF LOCATION OF PLACER MINING CLAIM

This is to give notice that the undersigned, all citizens of the United States, and each over the age of twenty-one years, have this day, acting as an association, in accordance with the Mining Laws of the United States, located and claimed for uranium, thorium and other fissionable materials, together with associated non-fissionable materials or other valuable deposits, a mining claim to be named and known as

STEVE # 44

Placer Mining Claim. It is situated in the County of Sublette State of Wyoming, and comprises SE 1/4

of Section 10 Township, 37 North, Range 111 W of the 6th P. M., and it contains 160 acres

Dated on the ground at Sublette County, Wyoming, this 15 day of May, 1981.

Scott Hardy (Seal)

Joseph R. Gray (Seal)

Joy Gray (Seal)

N.T. Wilson (Seal)

John K. Phelps (Seal)

Cynthia L. Harris (Seal)

Steve D. Harris (Seal)

Lawrence C. Johnson (Seal)

In presence of

By

Attorney in Fact.

~~Validation of this claim and mineralization discovered.~~

State of Wyoming }  
County of Sublette } ss.

for foregoing instrument was acknowledged before me by

Joseph R. Gray et al

this 15th day of May, 1981.

With my hand and official seal.

Connie L. Jolley  
Notary Public

My Commission Expires: Jan. 4, 1982

THE STATE OF WYOMING

County of Sublette County

ss. No. 185509

Filed for record at 8 o'clock P. M., on the 10th day of July A. D. 1981  
and recorded in Book 30A of 27 Records, page 569

By Deputy Clerk

County Clerk and Ex-Officio Register of Deeds.

311 S. Center - 3rd Floor  
Casper, Wyoming 82601

## NOTICE OF LOCATION OF PLACER MINING CLAIM

This is to give notice that the undersigned, all citizens of the United States, and each over the age of twenty-one years, have this day, acting as an association, in accordance with the Mining Laws of the United States, located and claimed for uranium, thorium and other fissionable materials, together with associated non-fissionable materials or other valuable deposits, a mining claim to be named and known as STEVE # 45

Placer Mining Claim. It is situated in the County of Sublette State of Wyoming, and comprises SW 1/4

of Section 11 Township, 37 North, Range 111 W of the 6th P. M., and it contains 160 acres

Dated on the ground at Sublette County, Wyoming, this 15 day of May, 1981.

Scott Hardy (Seal) John K. Steps (Seal)  
Joseph R. Gray (Seal) Cynthia L. Harris (Seal)  
Jay Gray (Seal) Ste. A. Harris (Seal)  
H. F. Wilson (Seal) Lawrence C. Johnson (Seal)

In presence of

By

Attorney in Fact.

State of Wyoming }  
 County of Natrona } ss.

The foregoing instrument was acknowledged before me by

Joseph R. Gray et al

this 15th day of May, 1981.

Connie L. Jolley  
 Notary Public

My Commission Expires: Jan. 4, 1982

THE STATE OF WYOMING

County of Sublette County } ss. No. 185510

Filed for record at 8 o'clock A M., on the 10th day of July A. D. 1981  
 and recorded in Book 30A of LN Records, page 570

By

Deputy Clerk

County Clerk and Ex-Officio Register of Deeds.

311 S. Center • 3rd Floor  
 Casper, Wyoming 82601



## NOTICE OF LOCATION OF PLACER MINING CLAIM

This is to give notice that the undersigned, all citizens of the United States, and each over the age of twenty-one years, have this day, acting as an association, in accordance with the Mining Laws of the United States, located and claimed for uranium, thorium and other fissionable materials, together with associated non-fissionable materials or other valuable deposits, a mining claim to be named and known as

STEVE # 47

Placer Mining Claim. It is situated in the County of Sublette State of Wyoming, and comprises NE  $\frac{1}{4}$

of Section 15 Township, 37 North, Range 111 W of the 6th P. M., and it contains 160 acres

Dated on the ground at Sublette County, Wyoming,

this 15 day of May, 1981.

<i>Scott Hardy</i> (Seal)	<i>Lawrence C. Johnson</i> (Seal)
<i>Joseph R. Gray</i> (Seal)	<i>Cynthia L. Harris</i> (Seal)
<i>N. J. Wilson</i> (Seal)	<i>John A. Harris</i> (Seal)
<i>Jay Gray</i> (Seal)	<i>John K. Phelps</i> (Seal)

In presence of

By \_\_\_\_\_ Attorney in Fact.

State of Wyoming }  
County of Natrona } ss.



The foregoing instrument was acknowledged before me by

*Joseph R. Gray et al*

this 15<sup>th</sup> day of May, 1981.

*Connie L. Galley*  
Notary Public

Commission Expires: Jan. 4, 1982.

THE STATE OF WYOMING

County of Sublette County

185511  
ss. No.

Filed for record at 8 o'clock A.M., on the 10th day of July, A. D. 1981  
and recorded in Book 30A of 271 Records, page 521

By \_\_\_\_\_ Deputy Clerk County Clerk and Ex Officio Register of Deeds.

311 S. Center - 3rd Floor  
Casper, Wyoming 82601

## NOTICE OF LOCATION OF PLACER MINING CLAIM

This is to give notice that the undersigned, all citizens of the United States, and each over the age of twenty-one years, have this day, acting as an association, in accordance with the Mining Laws of the United States, located and claimed for uranium, thorium and other fissionable materials, together with associated non-fissionable materials or other valuable deposits, a mining claim to be named and known as

STEVE # 48

Placer Mining Claim. It is situated in the County of Sublette State of Wyoming, and comprises NW  $\frac{1}{4}$

of Section 14 Township, 37 North, Range 111 W of the 6th P. M., and it contains 160 acres

Dated on the ground at Sublette County, Wyoming, this 15 day of May, 1981.

Scott Hardy (Seal)

Lawrence P. Johnson (Seal)

Joseph R. Gray (Seal)

Cynthia L. Harris (Seal)

M. J. Wilmore (Seal)

Steve A. Harris (Seal)

Jay Gray (Seal)

John K. Phelps (Seal)

In presence of

By

Attorney in Fact.


State of Wyoming }  
County of Natrona } ss.

The foregoing instrument was acknowledged before me by

Joseph R. Gray et al

this 15th day of May, 1981

Connie L. Jolley  
Notary Public



THE STATE OF WYOMING

County of Sublette County

ss. No. 185512

Filed for record at 8 o'clock A. M., on the 10th day of July, A. D. 1981  
and recorded in Book 30A of 271 Records, page 572

By Deputy Clerk

County Clerk and Ex-Officio Register of Deeds.

311 S. Center - 3rd Floor  
Casper, Wyoming 82601



## NOTICE OF LOCATION OF PLACER MINING CLAIM

This is to give notice that the undersigned, all citizens of the United States, and each over the age of twenty-one years, have this day, acting as an association, in accordance with the Mining Laws of the United States, located and claimed for uranium, thorium and other fissionable materials, together with associated non-fissionable materials or other valuable deposits, a mining claim to be named and known as

STEVE # 49

Placer Mining Claim. It is situated in the County of Sublette State of Wyoming, and comprises NE  $\frac{1}{4}$

of Section 14 Township, 37 North, Range 111 W of the 6th PM., and it contains 160 acres

Dated on the ground at

Sublette County, Wyoming,

this

15 day of May

1981

(Seal)

(Seal)

(Seal)

(Seal)

Laurance C. Johnson

(Seal)

Cynthia L. Harris

(Seal)

Steve A. Harris

(Seal)

John K. Phelps

(Seal)

In presence of

By

Attorney in Fact.

State of

Wyoming

County of

Natrona

ss.

The foregoing instrument was acknowledged before me by

Joseph R. Gray et al

this

15<sup>th</sup>

day of

May

1981

Witness my hand and official seal.

Connie L. Jolley

Notary Public

My Commission Expires:

Jan. 4, 1982

THE STATE OF WYOMING

185513

County of

Sublette County

ss. No.

Filed for record at 8 o'clock A. M., on the 10<sup>th</sup> day of July A. D. 1981  
and recorded in Book 30A of LN Records, page 523

By

Deputy Clerk

County Clerk and Ex-Officio Register of Deeds.

311 S. Center - 3rd Floor  
Casper, Wyoming 82601

## NOTICE OF LOCATION OF PLACER MINING CLAIM

This is to give notice that the undersigned, all citizens of the United States, and each over the age of twenty-one years, have this day, acting as an association, in accordance with the Mining Laws of the United States, located and claimed for uranium, thorium and other fissionable materials, together with associated non-fissionable materials or other valuable deposits, a mining claim to be named and known as

STEVE # 50

Placer Mining Claim. It is situated in the County of Sublette State of Wyoming, and comprises SE  $\frac{1}{4}$

of Section 15 Township, 37 North, Range 111 W of the 6th P. M., and it contains 160 acres

Dated on the ground at Sublette County, Wyoming, this 15 day of May, 1981.

Scott Hardy (Seal)

Joseph R. Gray (Seal)

W. J. Wilson (Seal)

Joe Gray (Seal)

In presence of

Lawrence C. Johnson (Seal)

Cynthia L. Harris (Seal)

Steve A. Harris (Seal)

John K. Phelps (Seal)

By

Attorney in Fact.

State of Wyoming }  
County of Natrona } ss.



The foregoing instrument was acknowledged before me by

Joseph R. Gray et al

this 15th day of May, 1981.

Connie L. Jolley

Notary Public

My Commission Expires:

Jan. 4, 1982

THE STATE OF WYOMING

County of Sublette County

ss. No.

185514

Filed for record at 8 o'clock A. M., on the 10th day of July, A. D. 1981  
and recorded in Book 30A of 27 Records, page 574

By

Deputy Clerk

County Clerk and Ex-Officio Register of Deeds.

311 S. Center - 3rd Floor  
Casper, Wyoming 82601



## NOTICE OF LOCATION OF PLACER MINING CLAIM

This is to give notice that the undersigned, all citizens of the United States, and each over the age of twenty-one years, have this day, acting as an association, in accordance with the Mining Laws of the United States, located and claimed for uranium, thorium and other fissionable materials, together with associated non-fissionable materials or other valuable deposits, a mining claim to be named and known as

STEVE # 51

Placer Mining Claim. It is situated in the County of Sublette State of Wyoming, and comprises SW  $\frac{1}{4}$

of Section 14 Township, 37 North, Range 111 W of the 6th P. M., and it contains 160 acres

Dated on the ground at Sublette County, Wyoming,

this 15 day of May 1981

Scott Hardy (Seal) Lawrence C. Phelan (Seal)  
 Joseph R. Gray (Seal) Cynthia L. Harris (Seal)  
 N. T. Wilson (Seal) Allen D. Harris (Seal)  
 Joy Gray (Seal) John K. Phelps (Seal)


In presence of

By Attorney in Fact.

~~Validation as required by law has been performed on this claim and mineral location discovered.~~

State of Wyoming }  
 County of Natrona } ss.

The foregoing instrument was acknowledged before me by



Joseph R. Gray et al  
 this 15th day of May, 1981  
 Connie L. Solley  
 Notary Public

My Commission Expires: Jan. 4, 1982

THE STATE OF WYOMING

County of Sublette County } ss. No. 185515

Filed for record at 8 o'clock A. M., on the 10th day of July A. D. 1981  
 and recorded in Book 30A of LN Records, page 575

By Deputy Clerk County Clerk and Ex-Officio Register of Deeds.

311 S. Center - 3rd Floor  
 Casper, Wyoming 82601

## NOTICE OF LOCATION OF PLACER MINING CLAIM

This is to give notice that the undersigned, all citizens of the United States, and each over the age of twenty-one years, have this day, acting as an association, in accordance with the Mining Laws of the United States, located and claimed for uranium, thorium and other fissionable materials, together with associated non-fissionable materials or other valuable deposits, a mining claim to be named and known as \_\_\_\_\_ STEVE # 52 \_\_\_\_\_

Placer Mining Claim. It is situated in the County of \_\_\_\_\_ Sublette \_\_\_\_\_ State of Wyoming, and comprises \_\_\_\_\_ SE  $\frac{1}{4}$  \_\_\_\_\_

of Section \_\_\_\_\_ 14 \_\_\_\_\_ Township, \_\_\_\_\_ 37 \_\_\_\_\_ North, Range \_\_\_\_\_ 111 W \_\_\_\_\_ of the \_\_\_\_\_ 6th \_\_\_\_\_ P.M., and it contains \_\_\_\_\_ 160 \_\_\_\_\_ acres

Dated on the ground at \_\_\_\_\_ Sublette \_\_\_\_\_ County, Wyoming, this \_\_\_\_\_ 15 \_\_\_\_\_ day of \_\_\_\_\_ May \_\_\_\_\_ 19 \_\_\_\_\_

\_\_\_\_\_ Scott Hardy \_\_\_\_\_ (Seal)

\_\_\_\_\_ Joseph B. Gray \_\_\_\_\_ (Seal)

\_\_\_\_\_ N. J. Wilson \_\_\_\_\_ (Seal)

\_\_\_\_\_ Jay Gray \_\_\_\_\_ (Seal)

In presence of \_\_\_\_\_

\_\_\_\_\_ Lawrence C. Johnson \_\_\_\_\_ (Seal)

\_\_\_\_\_ Cynthia L. Harris \_\_\_\_\_ (Seal)

\_\_\_\_\_ Steve A. Harris \_\_\_\_\_ (Seal)

\_\_\_\_\_ John K. Phelps \_\_\_\_\_ (Seal)


By \_\_\_\_\_

Attorney in Fact.

~~\_\_\_\_\_~~

State of \_\_\_\_\_ Wyoming \_\_\_\_\_ } ss.  
County of \_\_\_\_\_ Natrona \_\_\_\_\_

The foregoing instrument was acknowledged before me by \_\_\_\_\_



\_\_\_\_\_ Joseph B. Gray et al \_\_\_\_\_  
this \_\_\_\_\_ 15<sup>th</sup> \_\_\_\_\_ day of \_\_\_\_\_ May \_\_\_\_\_, 1981

\_\_\_\_\_ Connie L. Jolley \_\_\_\_\_  
Notary Public

THE STATE OF WYOMING

County of \_\_\_\_\_ Sublette County \_\_\_\_\_ } ss. No. \_\_\_\_\_

185516

Filed for record at \_\_\_\_\_ 8 \_\_\_\_\_ o'clock \_\_\_\_\_ A.M., on the \_\_\_\_\_ 10<sup>th</sup> \_\_\_\_\_ day of \_\_\_\_\_ July \_\_\_\_\_ A. D. 19 \_\_\_\_\_  
and recorded in Book \_\_\_\_\_ 30A \_\_\_\_\_ of \_\_\_\_\_ 871 \_\_\_\_\_ Records, page \_\_\_\_\_ 576 \_\_\_\_\_

By \_\_\_\_\_

Deputy Clerk

County Clerk and Ex-Officio Register of Deeds. \_\_\_\_\_

311 S. Center - 3rd Floor  
Casper, Wyoming 82601



## NOTICE OF LOCATION OF PLACER MINING CLAIM

This is to give notice that the undersigned, all citizens of the United States, and each over the age of twenty-one years, have this day, acting as an association, in accordance with the Mining Laws of the United States, located and claimed for uranium, thorium and other fissionable materials, together with associated non-fissionable materials or other valuable deposits, a mining claim to be named and known as

STEVE # 53

Placer Mining Claim. It is situated in the County of Sublette State of Wyoming, and comprises NE  $\frac{1}{4}$

of Section 22 Township, 37 North, Range 111 W of the 6th P. M., and it contains 160 acres

Dated on the ground at Sublette County, Wyoming, this 15 day of May, 1981.

*Scott Hardy* (Seal)

*Joseph R. Gray* (Seal)

*N.T. Wilson* (Seal)

*Jeff Gray* (Seal)

In presence of

*Lawrence C. Johnson* (Seal)

*Cynthia L. Harris* (Seal)

*Alan A. Harris* (Seal)

*John K. Phelps* (Seal)

By \_\_\_\_\_ Attorney in Fact.

State of *Wyoming* } ss.  
County of *Natrona*

The foregoing instrument was acknowledged before me by

*Joseph R. Gray et al*

this 15<sup>th</sup> day of May, 1981

*Connie L. Jolley*  
Notary Public

I have my hand and official seal.

My Commission Expires:

*Jan. 4, 1982*

THE STATE OF WYOMING

County of *Sublette County*

ss. No. 185517

Filed for record at 8 o'clock A M., on the 10<sup>th</sup> day of July A. D. 1981  
and recorded in Book 30A of R 11 Records, page 577

By \_\_\_\_\_ Deputy Clerk County Clerk and Ex-Officio Register of Deeds.

BII S. Center - 3rd Floor  
Casper, Wyoming 82601

## NOTICE OF LOCATION OF PLACER MINING CLAIM

This is to give notice that the undersigned, all citizens of the United States, and each over the age of twenty-one years, have this day, acting as an association, in accordance with the Mining Laws of the United States, located and claimed for uranium, thorium and other fissionable materials, together with associated non-fissionable materials or other valuable deposits, a mining claim to be named and known as

STEVE # 54

Placer Mining Claim. It is situated in the County of Sublette State of Wyoming, and comprises NW ¼

of Section 23 Township, 37 North, Range 111 W of the 6th P. M., and it contains 160 acres

Dated on the ground at Sublette County, Wyoming, this 15 day of May, 1981.

Scott Hardy (Seal)  
Joseph R. Gray (Seal)  
N. J. Wilson (Seal)  
Jay Gray (Seal)

Laurence C. Johnson (Seal)  
Cynthia L. Harris (Seal)  
Steve A. Harris (Seal)  
John K. Phelps (Seal)

In presence of

By

Attorney in Fact.

State of Wyoming }  
County of Natrona } ss.



The foregoing instrument was acknowledged before me by

Joseph R. Gray et al

this 15th day of May, 1981

Connie L. Jolley  
Notary Public

My Commission Expires: Jan. 4, 1982

THE STATE OF WYOMING

County of Sublette County } ss. No. 185518

Filed for record at 8 o'clock A M., on the 10th day of July A. D. 1981  
and recorded in Book 30A of 27 Records, page 578

By Deputy Clerk County Clerk and Ex-Officio Register of Deeds.

311 S. Center - 3rd Floor  
Casper, Wyoming 82601



## NOTICE OF LOCATION OF PLACER MINING CLAIM

This is to give notice that the undersigned, all citizens of the United States, and each over the age of twenty-one years, have this day, acting as an association, in accordance with the Mining Laws of the United States, located and claimed for uranium, thorium and other fissionable materials, together with associated non-fissionable materials or other valuable deposits, a mining claim to be named and known as STEVE # 55

Placer Mining Claim. It is situated in the County of Sublette State of Wyoming, and comprises N $\frac{1}{2}$  of NE $\frac{1}{4}$  and SE $\frac{1}{4}$  of NE $\frac{1}{4}$

of Section 23 Township, 37 North, Range 111 W of the 6th P. M., and it contains 120 acres

Dated on the ground at Sublette County, Wyoming, this 15 day of May, 1981.

Scott Hardy (Seal)

Lawrence C. Johnson (Seal)

Joseph R. Gray (Seal)

Cynthia L. Harris (Seal)

N. T. Wilson (Seal)

Ellen O. Harris (Seal)

John K. Phelps (Seal)

In presence of

By

Attorney in Fact.

State of Wyoming } ss.  
County of Natrona

The foregoing instrument was acknowledged before me by

Joseph R. Gray et al

this 15<sup>th</sup> day of May, 1981.

Connie L. Jolley  
Notary Public

Witness my hand and official seal.

My Commission Expires: Jan. 4, 1982

THE STATE OF WYOMING

County of Sublette } ss. No. 185519

Filed for record at 8 o'clock A M., on the 10<sup>th</sup> day of July A. D. 1981  
and recorded in Book 30A of L77 Records, page 529

By \_\_\_\_\_ Deputy Clerk

County Clerk and Ex-Officio Register of Deeds.

311 S. Center - 3rd Floor  
Casper, Wyoming 82601

## NOTICE OF LOCATION OF PLACER MINING CLAIM

This is to give notice that the undersigned, all citizens of the United States, and each over the age of twenty-one years, have this day, acting as an association, in accordance with the Mining Laws of the United States, located and claimed for uranium, thorium and other fissionable materials, together with associated non-fissionable materials or other valuable deposits, a mining claim to be named and known as STEVE # 56

Placer Mining Claim. It is situated in the County of Sublette State of Wyoming, and comprises SE 1/4

of Section 22 Township, 37 North, Range 111 W of the 6th P. M. and it contains 160 acres

Dated on the ground at Sublette County, Wyoming, this 15 day of May, 1981

Scott Hardy (Seal)  
Joseph R. Gray (Seal)  
N. J. Wilson (Seal)  
Jay Gray (Seal)

Laurence C. Johnson (Seal)  
Cynthia L. Harris (Seal)  
Stan A. Harris (Seal)  
John K. Phelps (Seal)

In presence of

By

Attorney in Fact.

State of Wyoming } ss.  
 County of Natrona



The foregoing instrument was acknowledged before me by

Joseph R. Gray et al

this 15<sup>th</sup> day of May, 1981

Connie L. Jolley  
 Notary Public

Witness my hand and official seal.

My Commission Expires: Jan. 4, 1982

THE STATE OF WYOMING

County of Sublette } ss. No. 185520

Filed for record at 8 o'clock A M., on the 10th day of July, A. D. 1981  
 and recorded in Book 30A of 277 Records, page 580

By

Deputy Clerk

County Clerk and Ex-Officio Register of Deeds.

311 S. Center - 3rd Floor  
 Casper, Wyoming 82601



## NOTICE OF LOCATION OF PLACER MINING CLAIM

This is to give notice that the undersigned, all citizens of the United States, and each over the age of twenty-one years, have this day, acting as an association, in accordance with the Mining Laws of the United States, located and claimed for uranium, thorium and other fissionable materials, together with associated non-fissionable materials or other valuable deposits, a mining claim to be named and known as

STEVE # 57

Placer Mining Claim. It is situated in the County of Sublette State of Wyoming, and comprises  $N\frac{1}{2}$  of SW $\frac{1}{4}$  and SW $\frac{1}{4}$  of SW $\frac{1}{4}$

of Section 23 Township, 37 North, Range 111 W of the 6th P. M., and it contains 120 acres

Dated on the ground at Sublette County, Wyoming, this 15 day of May, 1981

<i>Scott Hardy</i> (Seal)	<i>Laurance C. Johnson</i> (Seal)
<i>Joseph R. Gray</i> (Seal)	<i>Cynthia G. Harris</i> (Seal)
<i>John A. Gray</i> (Seal)	<i>Alan A. Harris</i> (Seal)
<i>N. F. Wilson</i> (Seal)	<i>John K. Phelps</i> (Seal)

In presence of

By \_\_\_\_\_ Attorney in Fact.


State of Wyoming }  
County of Natrona } ss.

The foregoing instrument was acknowledged before me by

*Joseph R. Gray et al*

this 15th day of May, 1981

*Connie L. Jolley*  
Notary Public



THE STATE OF WYOMING

County of Sublette County } ss. No. 185521

Filed for record at 8 o'clock A. M., on the 10th day of July, A. D. 1981  
and recorded in Book 30A of 277 Records, page 581

By \_\_\_\_\_ Deputy Clerk County Clerk and Ex-Officio Register of Deeds.

311 S. Center - 3rd Floor  
Casper, Wyoming 82601

## NOTICE OF LOCATION OF PLACER MINING CLAIM

This is to give notice that the undersigned, all citizens of the United States, and each over the age of twenty-one years, have this day, acting as an association, in accordance with the Mining Laws of the United States, located and claimed for uranium, thorium and other fissionable materials, together with associated non-fissionable materials or other valuable deposits, a mining claim to be named and known as

STEVE # 58

Placer Mining Claim. It is situated in the County of Sublette State of Wyoming, and comprises N $\frac{1}{2}$  of SW $\frac{1}{4}$

of Section 25 Township, 37 North, Range 112 W of the 6th P. M., and it contains 80 acres

Dated on the ground at Sublette County, Wyoming, this 15 day of May, 1981.

Scott Hardy (Seal) Laurence C. Johnson (Seal)  
Joseph R. Gray (Seal) Cynthia A. Harris (Seal)  
N. J. Wilson (Seal) Steve A. Harris (Seal)  
John K. Phelps (Seal)

In presence of

By

Attorney in Fact.

State of

County of

Wyoming  
Natrona

ss.

The foregoing instrument was acknowledged before me by

Joseph R. Gray et al

this

15th

day of

May

1981.

Connie L. Jelley  
Notary Public

Notary Public

Witness my hand and official seal.

My Commission Expires:

Jan. 4, 1982

THE STATE OF WYOMING

County of

Sublette County

ss. No.

185522

Filed for record at 8 o'clock P. M., on the 10th day of July A. D. 1981  
and recorded in Book 30A of 277 Records, page 582

By

Deputy Clerk

County Clerk and Ex-Officio Register of Deeds.

311 S. Center - 3rd Floor  
Casper, Wyoming 82601



## NOTICE OF LOCATION OF PLACER MINING CLAIM

This is to give notice that the undersigned, all citizens of the United States, and each over the age of twenty-one years, have this day, acting as an association, in accordance with the Mining Laws of the United States, located and claimed for uranium, thorium and other fissionable materials, together with associated non-fissionable materials or other valuable deposits, a mining claim to be named and known as STEVE # 59

Placer Mining Claim. It is situated in the County of Sublette State of Wyoming, and comprises NE 1/4

of Section 31 Township, 37 North, Range 111 W of the 6th P. M., and it contains 160 acres

Dated on the ground at Sublette County, Wyoming, this 15 day of May, 1981


Scott Hardy (Seal)  
Joseph R. Shay (Seal)  
John K. Phelps (Seal)  
N. T. Wilson (Seal)

Laurence C. Johnson (Seal)  
Cynthia L. Harris (Seal)  
John O. Harris (Seal)  
John K. Phelps (Seal)

In presence of

By \_\_\_\_\_ Attorney in Fact.

State of Wyoming } ss.  
 County of Natrona



The foregoing instrument was acknowledged before me by

Joseph R. Shay et al  
 this 15<sup>th</sup> day of May, 1981

Connie L. Jolley  
 Notary Public

Witness my hand and official seal.

My Commission Expires: Jan. 4, 1982

THE STATE OF WYOMING

County of Sublette County } ss. No. 185523

Filed for record at 8 o'clock P M., on the 10th day of July, A. D. 1981  
 and recorded in Book 30A of R 77 Records, page 583

By \_\_\_\_\_ Deputy Clerk County Clerk and Ex-Officio Register of Deeds.

311 S. Center - 3rd Floor  
 Casper, Wyoming 82601

## NOTICE OF LOCATION OF PLACER MINING CLAIM

This is to give notice that the undersigned, all citizens of the United States, and each over the age of twenty-one years, have this day, acting as an association, in accordance with the Mining Laws of the United States, located and claimed for uranium, thorium and other fissionable materials, together with associated non-fissionable materials or other valuable deposits, a mining claim to be named and known as

STEVE # 60

Placer Mining Claim. It is situated in the County of Sublette State of Wyoming, and comprises NW  $\frac{1}{4}$

of Section 31 Township, 37 North, Range 111 W of the 6th P. M., and it contains 160 acres

Dated on the ground at Sublette County, Wyoming,

this 15 day of May 1981.

<i>Robert G. Gandy</i> (Seal)	<i>Laurence E. Johnson</i> (Seal)
<i>Joseph R. Gray</i> (Seal)	<i>Cynthia S. Harris</i> (Seal)
<i>John A. Gray</i> (Seal)	<i>Steve A. Harris</i> (Seal)
<i>N. L. Nelson</i> (Seal)	<i>John R. Phelps</i> (Seal)

In presence of

By

Attorney in Fact.

~~Validation of this notice is not required by the laws of the State of Wyoming.~~

State of Wyoming }  
County of Natrona } ss.

The foregoing instrument was acknowledged before me by

Witness my hand and official seal.

My Commission Expires:

*Joseph R. Gray et al*  
this 15th day of May, 1981.  
*Connie L. Galley*  
Notary Public

*Jan 4, 1982*

185524

THE STATE OF WYOMING

County of Sublette County } ss. No.

Filed for record at 8 o'clock P. M., on the 10th day of July, A. D. 1981  
and recorded in Book 300 of 277 Records, page 584

By Deputy Clerk County Clerk and Ex-Officio Register of Deeds.

311 S. Center - 3rd Floor  
Casper, Wyoming 82601



## NOTICE OF LOCATION OF PLACER MINING CLAIM

This is to give notice that the undersigned, all citizens of the United States, and each over the age of twenty-one years, have this day, acting as an association, in accordance with the Mining Laws of the United States, located and claimed for uranium, thorium and other fissionable materials, together with associated non-fissionable materials or other valuable deposits, a mining claim to be named and known as

STEVE # 61

Placer Mining Claim. It is situated in the County of Sublette State of Wyoming, and comprises NE  $\frac{1}{4}$

of Section 36 Township, 37 North, Range 112 W of the 6th P. M., and it contains 160 acres

Dated on the ground at Sublette County, Wyoming,

this 15 day of May, 1981

<i>Scott Hardy</i> (Seal)	<i>Lawrence C Johnson</i> (Seal)
<i>Joseph R Gray</i> (Seal)	<i>Cynthia L Harris</i> (Seal)
<i>W. J. Wilson</i> (Seal)	<i>Steve Harris</i> (Seal)
	<i>John H. Phelps</i> (Seal)


In presence of

By

Attorney in Fact.

~~Exploration and mining by the claimant has been performed on this claim and mineralization discovered.~~

State of Wyoming }  
County of Natrona } ss.



The foregoing instrument was acknowledged before me by

*Joseph R. Gray et al*

this 15th day of May, 1981.

*Connie L. Gellay*

Notary Public

My Commission Expires:

*Jan 4, 1982*

THE STATE OF WYOMING

County of Sublette County } ss. No. 185525

Filed for record at 8 o'clock A. M., on the 10th day of July, A. D. 1981  
and recorded in Book 30A of 877 Records, page 585

By

Deputy Clerk

County Clerk and Ex-Officio Register of Deeds.

511 S. Center - 3rd Floor  
Casper, Wyoming 82601

NOTICE OF LOCATION OF PLACER MINING CLAIM

This is to give notice that the undersigned, all citizens of the United States, and each over the age of twenty-one years, have this day, acting as an association, in accordance with the Mining Laws of the United States, located and claimed for uranium, thorium and other fissionable materials, together with associated non-fissionable materials or other valuable deposits, a mining claim to be named and known as T.C. #4

Placer Mining Claim. It is situated in the County of Sublette State of Wyoming, and comprises SE 1/4

of Section 26 Township, 38 North, Range 111W of the 6th P.M., and it contains 160 acres

Dated on the ground at Sublette County, Wyoming, this 13 day of May, 19 81.

Lawrence C. Johnson (Seal) John A. Davis (Seal)  
Scott Hardy (Seal) Cynthia L. Hopp (Seal)  
W. J. Wilson (Seal) Joseph R. Gray (Seal)  
John K. Phelps (Seal)  
In presence of

By \_\_\_\_\_ Attorney in Fact.

State of Wyoming } ss.  
County of Natrona

The foregoing instrument was acknowledged before me by

Joseph R. Gray et al  
this 15th day of May, 19 81

Witness my hand and official seal.

Connie L. Jolley  
Notary Public

My Commission Expires: Jan. 4, 1982

THE STATE OF WYOMING } ss. No. 185526  
County of Sublette County

Filed for record at 8 o'clock PM, on the 10th day of July A. D. 19 81  
and recorded in Book 30A of LN Records, page 586

By \_\_\_\_\_ Deputy Clerk County Clerk and Ex-Officio Register of Deeds.

BIT 5: Center - 3rd Floor  
Casper, Wyoming 82601



## NOTICE OF LOCATION OF PLACER MINING CLAIM

This is to give notice that the undersigned, all citizens of the United States, and each over the age of twenty-one years, have this day, acting as an association, in accordance with the Mining Laws of the United States, located and claimed for uranium, thorium and other fissionable materials, together with associated non-fissionable materials or other valuable deposits, a mining claim to be named and known as

T.C. #5

Placer Mining Claim. It is situated in the County of Sublette State of Wyoming, and comprises NW  $\frac{1}{4}$

of Section 35 Township, 38 North, Range 111W of the 6th P. M., and it contains 160 acres

Dated on the ground at Sublette County, Wyoming,

this 13 day of May, 1981.

Laurence C. Johnson (Seal)

Scott Hardy (Seal)

N. J. Wilson (Seal)

John K. Phelps (Seal)

In presence of

Joseph R. Gray (Seal)

Stan B. Harris (Seal)


Arthur L. Harris (Seal)

Joseph B. Gray (Seal)

By

Attorney in Fact.

State of Wyoming }  
County of Natrona } ss.



instrument was acknowledged before me by

Joseph R. Gray et al

this 15th day of May, 1981.

Connie L. Jelley

Notary Public

My Commission Expires: Jan. 4, 1982

THE STATE OF WYOMING

County of Sublette County

ss. No. 185527

Filed for record at 8 o'clock A. M., on the 10th day of July, A. D. 1981  
and recorded in Book 30A of 87 Records, page 587

By

Deputy Clerk

County Clerk and Ex-Officio Register of Deeds.

311 S. Center - 3rd Floor  
Casper, Wyoming 82601

## NOTICE OF LOCATION OF PLACER MINING CLAIM

This is to give notice that the undersigned, all citizens of the United States, and each over the age of twenty-one years, have this day, acting as an association, in accordance with the Mining Laws of the United States, located and claimed for uranium, thorium and other fissionable materials, together with associated non-fissionable materials or other valuable deposits, a mining claim to be named and known as T.C. #17

Placer Mining Claim. It is situated in the County of Sublette State of Wyoming, and comprises NW 1/4

of Section 27 Township, 37 North, Range 111W of the 6th P. M., and it contains 160 acres

Dated on the ground at Sublette County, Wyoming,

this 13 day of May, 1981.

Laurence C. Johnson (Seal)

Scott Vardy (Seal)

N. T. Wilson (Seal)

John K. Phelps (Seal)

In presence of

Joseph R. Gray (Seal)

Steen D. Petersen (Seal)

Cynthia L. Heng (Seal)

Joseph R. Gray (Seal)

By

Attorney in Fact.

State of Wyoming } ss.  
County of Natrona

The foregoing instrument was acknowledged before me by

Joseph R. Gray et al

this 15th day of May, 1981.

Connie L. Jolley  
Notary Public

Witness my hand and official seal.

My Commission Expires: Jan. 4, 1982

THE STATE OF WYOMING

County of Sublette County

ss. No.

185528

Filed for record at 8 o'clock A M., on the 10th day of July A. D. 1981  
and recorded in Book 30A of 877 Records, page 588

By

Deputy Clerk

County Clerk and Ex-Officio Register of Deeds.

311 S. Center - 3rd Floor  
Casper, Wyoming 82601

588



## NOTICE OF LOCATION OF PLACER MINING CLAIM

This is to give notice that the undersigned, all citizens of the United States, and each over the age of twenty-one years, have this day, acting as an association, in accordance with the Mining Laws of the United States, located and claimed for uranium, thorium and other fissionable materials, together with associated non-fissionable materials or other valuable deposits, a mining claim to be named and known as \_\_\_\_\_ T.C. #26 \_\_\_\_\_

Placer Mining Claim. It is situated in the County of \_\_\_\_\_ Sublette \_\_\_\_\_ State of Wyoming, and comprises \_\_\_\_\_ NE  $\frac{1}{4}$  \_\_\_\_\_

of Section \_\_\_\_\_ 34 \_\_\_\_\_ Township, \_\_\_\_\_ 37 \_\_\_\_\_ North, Range \_\_\_\_\_ 111W \_\_\_\_\_ of the \_\_\_\_\_ 6th P. M., and it contains \_\_\_\_\_ 160 \_\_\_\_\_ acres

Dated on the ground at \_\_\_\_\_ Sublette \_\_\_\_\_ County, Wyoming, this \_\_\_\_\_ 13 \_\_\_\_\_ day of \_\_\_\_\_ May \_\_\_\_\_, 19 \_\_\_\_\_ 81.

*Laurance C. Johnson* (Seal)

*Scott Hardy* (Seal)

*N. J. Wilson* (Seal)

*John K. Phelps* (Seal)

In presence of

*Joseph L. Gray* (Seal)

*Steve A. Harris* (Seal)

*Cynthia L. Harris* (Seal)

*Joseph B. Gray* (Seal)

By \_\_\_\_\_ Attorney in Fact.

State of \_\_\_\_\_ Wyoming \_\_\_\_\_ } ss.  
County of \_\_\_\_\_ Natrona \_\_\_\_\_

The foregoing instrument was acknowledged before me by \_\_\_\_\_

*Joseph L. Gray et al*  
this \_\_\_\_\_ 15<sup>th</sup> \_\_\_\_\_ day of \_\_\_\_\_ May \_\_\_\_\_, 19 \_\_\_\_\_ 81

Witness my hand and official seal.

*Connie L. Jolley*  
Notary Public

My Commission Expires: \_\_\_\_\_ Jan 4, 1982 \_\_\_\_\_

THE STATE OF WYOMING

County of \_\_\_\_\_ Sublette County \_\_\_\_\_

ss. No. \_\_\_\_\_ 185529 \_\_\_\_\_

Filed for record at \_\_\_\_\_ 8 \_\_\_\_\_ o'clock \_\_\_\_\_ A. M., on the \_\_\_\_\_ 10<sup>th</sup> \_\_\_\_\_ day of \_\_\_\_\_ July \_\_\_\_\_ A. D. 19 \_\_\_\_\_ 82  
and recorded in Book \_\_\_\_\_ 30A \_\_\_\_\_ of \_\_\_\_\_ 271 \_\_\_\_\_ Records, page \_\_\_\_\_ 389 \_\_\_\_\_

By \_\_\_\_\_ Deputy Clerk \_\_\_\_\_ County Clerk and Ex-Officio Register of Deeds.

311 S. Center - 3rd Floor  
Casper, Wyoming 82601

## NOTICE OF LOCATION OF PLACER MINING CLAIM

This is to give notice that the undersigned, all citizens of the United States, and each over the age of twenty-one years, have this day, acting as an association, in accordance with the Mining Laws of the United States, located and claimed for uranium, thorium and other fissionable materials, together with associated non-fissionable materials or other valuable deposits, a mining claim to be named and known as T.C. #27

Placer Mining Claim. It is situated in the County of Sublette State of Wyoming, and comprises SE 1/4

of Section 34 Township, 37 North, Range 111W of the 6th P. M., and it contains 160 acres

Dated on the ground at Sublette County, Wyoming,

this 13 day of May, 1981.

Laurence C. Johnson (Seal)

Scott Kelly (Seal)

N. J. Nelson (Seal)

John K. Phelps (Seal)

In presence of

By

Attorney in Fact.

~~Substantive work has been performed on this claim and mineralization discovered.~~

State of Wyoming }  
County of Natrona } ss.

The foregoing instrument was acknowledged before me by

Joseph R. Gray et al

this 15th day of May, 1981

Witness my hand and official seal.

Connie S. Jolley  
Notary Public

My Commission Expires: Jan. 4, 1982

THE STATE OF WYOMING

County of Sublette County } ss. No. 185530

Filed for record at 8 o'clock P M., on the 10th day of July A. D. 1981  
and recorded in Book 30A of 87 Records, page 590

By

Deputy Clerk

County Clerk and Ex-Officio Register of Deeds.

311 S. Center - 3rd Floor  
Casper, Wyoming 82601



# NOTICE OF LOCATION OF PLACER MINING CLAIM

This is to give notice that the undersigned, all citizens of the United States, and each over the age of twenty-one years, have this day, acting as an association, in accordance with the Mining Laws of the United States, located and claimed for uranium, thorium and other fissionable materials, together with associated non-fissionable materials or other valuable deposits, a mining claim to be named and known as

T.C. #28

Placer Mining Claim. It is situated in the County of Sublette State of Wyoming, and comprises NW  $\frac{1}{4}$

of Section 35 Township, 37 North, Range 111W of the 6th P. M., and it contains 160 acres

Dated on the ground at

County, Wyoming,

this 13 day of

19

Laurence C. Phelan (Seal)

(Seal)

Scott Hardy (Seal)

(Seal)

N. T. Wilson (Seal)

(Seal)

John K. Phelps (Seal)

(Seal)

In presence of

By

Attorney in Fact.

State of

Wyoming

County of

Netrona

ss.

Wherefore the foregoing instrument was acknowledged before me by

Joseph R. Gray et al

this 15th day of May, 1981

Witness my hand and official seal.

Connie L. Jolley

Notary Public

My Commission Expires:

Jan. 4, 1982

THE STATE OF WYOMING

County of

Sublette County

ss. No.

185531

Filed for record at 8 o'clock P. M., on the 10th day of July, A. D. 1981  
and recorded in Book 30A of R77 Records, page 391

By

Deputy Clerk

County Clerk and Ex Officio Register of Deeds.

311 S. Center - 3rd Floor  
Casper, Wyoming 82401

## NOTICE OF LOCATION OF PLACER MINING CLAIM

This is to give notice that the undersigned, all citizens of the United States, and each over the age of twenty-one years, have this day, acting as an association, in accordance with the Mining Laws of the United States, located and claimed for uranium, thorium and other fissionable materials, together with associated non-fissionable materials or other valuable deposits, a mining claim to be named and known as

T.C. #29

Placer Mining Claim. It is situated in the County of Sublette State of Wyoming, and comprises SW  $\frac{1}{4}$

of Section 35 Township, 37 North, Range 11<sup>1</sup>W of the 6th P. M., and it contains 160 acres

Dated on the ground at \_\_\_\_\_ County, Wyoming,

this 14 day of May, 1981.

John D. Haines (Seal)

Joseph R. Gray (Seal)

Cynthia R. Haines (Seal)

Jay Gray (Seal)

John D. Haines (Seal)

John D. Haines (Seal)

John D. Haines (Seal)

John D. Haines (Seal)

In presence of

By

Attorney in Fact.

State of Wyoming } ss.

County of Natrona }

The foregoing instrument was acknowledged before me by

Joseph R. Gray et al

this 15<sup>th</sup> day of May, 1981

Connie L. Jolley  
Notary Public

My Commission Expires: Jan. 4, 1982

THE STATE OF WYOMING

County of Sublette County } ss. No. 185532

Filed for record at 8 o'clock A M., on the 15th day of July A. D. 1981  
and recorded in Book 30A of LM Records, page 592

By

Deputy Clerk

County Clerk and Ex-Officio Register of Deeds.

BIT S. Center - 3rd Floor  
Casper, Wyoming 82401



NOTICE OF LOCATION OF PLACER MINING CLAIM

This is to give notice that the undersigned, all citizens of the United States, and each over the age of twenty-one years, have this day, acting as an association, in accordance with the Mining Laws of the United States, located and claimed for uranium, thorium and other fissionable materials, together with associated non-fissionable materials or other valuable deposits, a mining claim to be named and known as T.C. #30

Placer Mining Claim. It is situated in the County of Sublette State of Wyoming, and comprises NW 1/4 of the NW 1/4 and the S 1/2 of the NW 1/4


of Section 26 Township, 37 North, Range 111W of the 6th P. M., and it contains 120 acres

Dated on the ground at Sublette County, Wyoming, this 14 day of May, 1981

Steven A. Harris (Seal) Joseph R. Gray (Seal)  
Cynthia B. Harris (Seal) Jay Gray (Seal)  
Joseph R. Gray (Seal) Helen B. Fisher (Seal)  
Jay H. Gray (Seal) John H. Phelps (Seal)  
In presence of

By Attorney in Fact.

State of Wyoming } ss.  
County of Sublette



The foregoing instrument was acknowledged before me by

Joseph R. Gray et al this 15th day of May, 1981

Connie L. Jolley Notary Public

My Commission Expires: Jan. 4, 1982

THE STATE OF WYOMING } ss. No. 185533  
County of Sublette County

Filed for record at 8 o'clock P. M., on the 10th day of July, A. D. 1981  
and recorded in Book 30A of 271 Records, page 523

By Deputy Clerk County Clerk and Ex-Officio Register of Deeds.

## NOTICE OF LOCATION OF PLACER MINING CLAIM

This is to give notice that the undersigned, all citizens of the United States, and each over the age of twenty-one years, have this day, acting as an association, in accordance with the Mining Laws of the United States, located and claimed for uranium, thorium and other fissionable materials, together with associated non-fissionable materials or other valuable deposits, a mining claim to be named and known as

J.C. #21

Placer Mining Claim. It is situated in the County of Sublette, State of Wyoming, and comprises NE  $\frac{1}{4}$

of Section 36 Township, 38 North, Range 113W of the 6th P.M., and it contains 160 acres

Dated on the ground at \_\_\_\_\_ County, Wyoming,

this 13 day of May, 1981.

*Laurie C. Johnson* (Seal)

(Seal)

*Scott Hardy* (Seal)

(Seal)

*N. T. Wilson* (Seal)

(Seal)

*John K. Phelps* (Seal)

(Seal)

In presence of

By

Attorney in Fact.

~~Validation as required by law has been performed on this claim and mineralization discovered.~~

State of Wyoming } ss.  
County of Natrona }

The foregoing instrument was acknowledged before me by

*Joseph B. Gray et al*

this 15<sup>th</sup> day of May, 1981.

*Connie L. Jelley*  
Notary Public

Witness my hand and official seal.

My Commission Expires: Jan 4, 1982

THE STATE OF WYOMING

County of Sublette County } ss. No. 185534

Filed for record at 8 o'clock A.M., on the 10<sup>th</sup> day of July, A. D. 1981  
and recorded in Book 3017 of 271 Records, page 594

By \_\_\_\_\_ Deputy Clerk County Clerk and Ex-Officio Register of Deeds.

311 S. Center - 3rd Floor  
Casper, Wyoming 82601



NOTICE OF LOCATION OF PLACER MINING CLAIM

This is to give notice that the undersigned, all citizens of the United States, and each over the age of twenty-one years, have this day, acting as an association, in accordance with the Mining Laws of the United States, located and claimed for uranium, thorium and other fissionable materials, together with associated non-fissionable materials or other valuable deposits, a mining claim to be named and known as J.C. #22

Placer Mining Claim. It is situated in the County of Sublette State of Wyoming, and comprises SE 1/4

of Section 36 Township, 38 North, Range 113W of the 6th PM., and it contains 160 acres

Dated on the ground at Sublette County, Wyoming, this 17 day of May, 1981.

Laurence C. Johnson (Seal)

Scott Hardy (Seal)

N.J. Wilson (Seal)

John K. Phillips (Seal)

In presence of

Joseph Gray (Seal)

Allen B. Martin (Seal)


Cynthia L. Horne (Seal)

Joseph Gray (Seal)

By

Attorney in Fact.

State of Wyoming }  
County of Natrona } ss.



The foregoing instrument was acknowledged before me by

Joseph A. Gray et al

this 15th day of May, 1981.

Connie L. Jolley  
Notary Public

Witness my hand and official seal.

My Commission Expires: Jan 4, 1982

THE STATE OF WYOMING }  
County of Sublette County } ss. No.

185535

Filed for record at 8 o'clock AM, on the 10th day of July A. D. 1981  
and recorded in Book 30A of 277 Records, page 595

By Deputy Clerk County Clerk and Ex-Officio Register of Deeds.

311 S. Center - 3rd Floor  
Casper, Wyoming 82601

## NOTICE OF LOCATION OF PLACER MINING CLAIM

This is to give notice that the undersigned, all citizens of the United States, and each over the age of twenty-one years, have this day, acting as an association, in accordance with the Mining Laws of the United States, located and claimed for uranium, thorium and other fissionable materials, together with associated non-fissionable materials or other valuable deposits, a mining claim to be named and known as

J.C. #23

Placer Mining Claim. It is situated in the County of Sublette State of Wyoming, and comprises SW  $\frac{1}{4}$

of Section 31 Township, 38 North, Range 112W of the 6th P.M., and it contains 160 acres

Dated on the ground at Sublette County, Wyoming,

this 13 day of May, 1981.

Laurence C. Johnson (Seal)

(Seal)

Scott Hardy (Seal)

(Seal)

N. J. Wilson (Seal)

(Seal)

John K. Phelps (Seal)

(Seal)

In presence of

By

Attorney in Fact.

~~Validation as required by law has been performed on this claim and its location.~~

State of Wyoming }  
County of Natrona } ss.

The foregoing instrument was acknowledged before me by

Joseph R. Gray et al

this 15<sup>th</sup> day of May, 1981

Connie L. Jolley  
Notary Public



Witness my hand and official seal.

My Commission Expires: Jan. 4, 1982

THE STATE OF WYOMING

County of Sublette County } ss. No.

185526

Filed for record at 8 o'clock A.M., on the 10th day of July, A. D. 1981  
and recorded in Book 30A of 277 Records, page 576

By Deputy Clerk

County Clerk and Ex-Officio Register of Deeds.

311 S. Center - 3rd Floor  
Casper, Wyoming 82601



## NOTICE OF LOCATION OF PLACER MINING CLAIM

This is to give notice that the undersigned, all citizens of the United States, and each over the age of twenty-one years, have this day, acting as an association, in accordance with the Mining Laws of the United States, located and claimed for uranium, thorium and other fissionable materials, together with associated non-fissionable materials or other valuable deposits, a mining claim to be named and known as J.C. #24

Placer Mining Claim. It is situated in the County of Sublette State of Wyoming, and comprises SE 1/4

of Section 31 Township, 38 North, Range 112W of the 6th P.M., and it contains 160 acres

Dated on the ground at Sublette County, Wyoming,

this 13 day of May, 19 81.

Laurence C. Johnson (Seal)

Scott Hardy (Seal)

W. T. Wilson (Seal)

John K. Phelps (Seal)

In presence of

By

Attorney in Fact.

State of Wyoming } ss.  
County of Natrona

The foregoing instrument was acknowledged before me by

Joseph R. Gray et al

this 15<sup>th</sup> day of May, 19 81.

Connie L. Jolley  
Notary Public



THE STATE OF WYOMING

County of Sublette County

ss. No. 185537

Filed for record at 8 o'clock P M., on the 10th day of July A. D. 19 81  
and recorded in Book 30B of 277 Records, page 571

By

Deputy Clerk

County Clerk and Ex-Officio Register of Deeds.

311 S. Center - 3rd Floor  
Casper, Wyoming 82601

## NOTICE OF LOCATION OF PLACER MINING CLAIM

This is to give notice that the undersigned, all citizens of the United States, and each over the age of twenty-one years, have this day, acting as an association, in accordance with the Mining Laws of the United States, located and claimed for uranium, thorium and other fissionable materials, together with associated non-fissionable materials or other valuable deposits, a mining claim to be named and known as J.C. #25

Placer Mining Claim. It is situated in the County of Sublette State of Wyoming, and comprises NE 1/4

of Section 31 Township, 38 North, Range 112W of the 6th PM., and it contains 160 acres

Dated on the ground at Sublette County, Wyoming,

this 13 day of July, 1981.

Lawrence C. Johnson (Seal)

Scott Hardy (Seal)

W. J. Wilson (Seal)

John K. Phelps (Seal)

In presence of

By

Attorney in Fact.

State of Wyoming }  
County of Sublette } ss.

The foregoing instrument was acknowledged before me by


Joseph R. Gray et al

this 15<sup>th</sup> day of May, 1981.

Connie L. Jolley  
Notary Public

Witness my hand and official seal.

My Commission Expires: Jan. 4, 1982



THE STATE OF WYOMING }  
County of Sublette County } ss. No. 185528

Filed for record at 8 o'clock P. M., on the 10th day of July A. D. 1981  
and recorded in Book 3011 of 277 Records, page 598

By \_\_\_\_\_ Deputy Clerk County Clerk and Ex-Officio Register of Deeds.

BIT S: Center - 3rd Floor  
Casper, Wyoming 82601



## NOTICE OF LOCATION OF PLACER MINING CLAIM

This is to give notice that the undersigned, all citizens of the United States, and each over the age of twenty-one years, have this day, acting as an association, in accordance with the Mining Laws of the United States, located and claimed for uranium, thorium and other fissionable materials, together with associated non-fissionable materials or other valuable deposits, a mining claim to be named and known as

J.C. #26

Placer Mining Claim. It is situated in the County of Sublette State of Wyoming, and comprises SW  $\frac{1}{4}$

of Section 32 Township, 38 North, Range 112W of the 6th P.M., and it contains 160 acres

Dated on the ground at Sublette County, Wyoming,

this 13 day of May, 1981.

Laurence C. Johnson (Seal)

Scott Hardy (Seal)

N. T. Wilson (Seal)

John K. Phelps (Seal)

In presence of

Joseph R. Gray (Seal)

Marion A. Davis (Seal)

Cynthia L. Harris (Seal)

Joseph R. Gray (Seal)

By Attorney in Fact.

~~Validation as required by law has been performed on this claim and mineralization discovered~~

State of Wyoming }  
County of Natrona } ss.

The foregoing instrument was acknowledged before me by

Joseph R. Gray et al

this 15<sup>th</sup> day of May, 1981.

Connie L. Jolley  
Notary Public



My Commission Expires: Jan. 4, 1982

THE STATE OF WYOMING

County of Sublette County } ss. No. 185539

Filed for record at 8 o'clock A.M., on the 10th day of July, A. D. 1981  
and recorded in Book 30A of 277 Records, page 599

By Deputy Clerk County Clerk and Ex-Officio Register of Deeds.

311 S. Center - 3rd Floor  
Casper, Wyoming 82601

# NOTICE OF LOCATION OF PLACER MINING CLAIM

This is to give notice that the undersigned, all citizens of the United States, and each over the age of twenty-one years, have this day, acting as an association, in accordance with the Mining Laws of the United States, located and claimed for uranium, thorium and other fissionable materials, together with associated non-fissionable materials or other valuable deposits, a mining claim to be named and known as J.C. #27

Placer Mining Claim. It is situated in the County of Sublette State of Wyoming, and comprises SE 1/4

of Section 32 Township, 38 North, Range 112W of the 6th P.M., and it contains 160 acres

Dated on the ground at Sublette County, Wyoming, this 13 day of July, 1981.

Laurence C. Johnson (Seal)  
Scott Hardy (Seal)  
W. J. Wilson (Seal)  
John K. Phelps (Seal)

Joseph R. Gray (Seal)  
Alan B. Harris (Seal)  
Cynthia A. Harris (Seal)  
Joseph B. Harris (Seal)

In presence of


By

Attorney in Fact.

~~Validation as required by law has been performed on this claim and mineral location.~~

State of Wyoming }  
 County of Natrona } ss.

The foregoing instrument was acknowledged before me by



Joseph R. Gray et al

this 15<sup>th</sup> day of May, 1981

Connie L. Jolley  
 Notary Public

My Commission Expires: Jan. 4, 1982

THE STATE OF WYOMING  
 County of Sublette County

ss. No. 185540

Filed for record at 5 o'clock A M., on the 10<sup>th</sup> day of July, A. D. 1981  
 and recorded in Book 30A of July Records, page 600

By

Deputy Clerk

County Clerk and Ex-Officio Register of Deeds.

311 S. Center - 3rd Floor  
 Casper, Wyoming 82601



## NOTICE OF LOCATION OF PLACER MINING CLAIM

This is to give notice that the undersigned, all citizens of the United States, and each over the age of twenty-one years, have this day, acting as an association, in accordance with the Mining Laws of the United States, located and claimed for uranium, thorium and other fissionable materials, together with associated non-fissionable materials or other valuable deposits, a mining claim to be named and known as J.C. #28

Placer Mining Claim. It is situated in the County of Sublette State of Wyoming, and comprises E ½ of the Ne ¼ and the SW ¼ of the NE ¼ of Section 32 Township, 38 North, Range 112W of the 6th P.M., and it contains 120 acres

Dated on the ground at Sublette County, Wyoming,

this 13 day of May, 19 81.

Lawrence C. Johnson (Seal)

Scott Hardy (Seal)

N. T. Nelson (Seal)

John K. Phelps (Seal)

In presence of

John J. Gray (Seal)

Steve B. Harris (Seal)

Cynthia L. Harris (Seal)

Joseph B. Gray (Seal)

By \_\_\_\_\_ Attorney in Fact.


State of Wyoming } ss.  
County of Natrona

The foregoing instrument was acknowledged before me by

Joseph R. Gray et al

this 15th day of May, 19 81

Connie L. Jolley  
Notary Public



My Commission Expires: Jan. 4, 1982

THE STATE OF WYOMING } ss. No. 185541  
County of Sublette County

Filed for record at 2 o'clock PM, on the 10th day of July, A. D. 19 81  
and recorded in Book 30A of 271 Records, page 601

By \_\_\_\_\_ Deputy Clerk County Clerk and Ex-Officio Register of Deeds.

BIT 5: Center - 3rd Floor  
Casper, Wyoming 82601

## NOTICE OF LOCATION OF PLACER MINING CLAIM

This is to give notice that the undersigned, all citizens of the United States, and each over the age of twenty-one years, have this day, acting as an association, in accordance with the Mining Laws of the United States, located and claimed for uranium, thorium and other fissionable materials, together with associated non-fissionable materials or other valuable deposits, a mining claim to be named and known as J.C. #29

Placer Mining Claim. It is situated in the County of Sublette State of Wyoming, and comprises SW 1/4

of Section 33 Township, 38 North, Range 112W of the 6th P.M., and it contains 160 acres

Dated on the ground at Sublette County, Wyoming, this 13 day of May, 1981.

Laurence C. Johnson (Seal)

Scott Hardy (Seal)

N. V. Wilson (Seal)

John R. Phillips (Seal)

In presence of

John R. Phillips (Seal)

Alan A. Roberts (Seal)

Cynthia L. Hopkins (Seal)

Joseph R. Gray (Seal)

By

Attorney in Fact.


State of Wyoming }  
County of Natrona } ss.

The foregoing instrument was acknowledged before me by

Joseph R. Gray et al

this 15<sup>th</sup> day of May, 1981

Connie L. Jolley  
Notary Public



Witness my hand and official seal.

My Commission Expires: Jan 4, 1982

THE STATE OF WYOMING

County of Sublette County } ss. No. 185542

Filed for record at 8 o'clock A. M., on the 10th day of July, A. D. 1981  
and recorded in Book 30A of 277 Records, page 603

By

Deputy Clerk

County Clerk and Ex-Officio Register of Deeds.

511 S. Center - 3rd Floor  
Casper, Wyoming 82601



NOTICE OF LOCATION OF PLACER MINING CLAIM

This is to give notice that the undersigned, all citizens of the United States, and each over the age of twenty-one years, have this day, acting as an association, in accordance with the Mining Laws of the United States, located and claimed for uranium, thorium and other fissionable materials, together with associated non-fissionable materials or other valuable deposits, a mining claim to be named and known as

J.C. #30

Placer Mining Claim. It is situated in the County of Sublette State of Wyoming, and comprises NW 1/4

of Section 33 Township, 38 North, Range 112W of the 6th P. M., and it contains 160 acres

Dated on the ground at Sublette County, Wyoming, this 13 day of May, 1981.

Laurence C. Johnson (Seal)  
Edith Hardy (Seal)  
W. J. Wilson (Seal)  
John K. Phelps (Seal)

Stanley Gray (Seal)  
Cynthia L. Harris (Seal)  
Joseph R. Gray (Seal)

In presence of

By Attorney in Fact.

~~Validation required by law has been performed on this claim and mineralization discovered.~~


State of Wyoming }  
County of Natrona } ss.

The foregoing instrument was acknowledged before me by

Joseph R. Gray et al

this 15th day of May, 1981

Connie L. Jolley  
Notary Public



THE STATE OF WYOMING

County of Sublette County } ss. No. 185543

Filed for record at 8 o'clock P. M., on the 10th day of July, A. D. 1981  
and recorded in Book 30A of L77 Records, page 603

By Deputy Clerk County Clerk and Ex-Officio Register of Deeds.

SIT S. Center - 3rd Floor  
Casper, Wyoming 82601

## NOTICE OF LOCATION OF PLACER MINING CLAIM

This is to give notice that the undersigned, all citizens of the United States, and each over the age of twenty-one years, have this day, acting as an association, in accordance with the Mining Laws of the United States, located and claimed for uranium, thorium and other fissionable materials, together with associated non-fissionable materials or other valuable deposits, a mining claim to be named and known as

J.C. #31

Placer Mining Claim. It is situated in the County of Sublette State of Wyoming, and comprises NE  $\frac{1}{4}$

of Section 33 Township, 38 North, Range 112W of the 6th P.M., and it contains 160 acres

Dated on the ground at Sublette County, Wyoming,

this 13 day of May, 1981.

Laurence C. Johnson (Seal)

(Seal)

Scott Hardy (Seal)

(Seal)

W. F. Wilson (Seal)

(Seal)

John R. Phelps (Seal)

(Seal)

In presence of

By

Attorney in Fact.

State of Wyoming }  
County of Natrona } ss.


The foregoing instrument was acknowledged before me by

Joseph R. Gray et al

this 15<sup>th</sup> day of May, 1981

Connie L. Jolley

Notary Public



My Commission Expires: Jan. 4, 1982

THE STATE OF WYOMING }  
Sublette County } ss.

No. 185544

Filed for record at 2 o'clock P.M., on the 10<sup>th</sup> day of July, A.D. 1982  
and recorded in Book 304 of 271 Records, page 604

By

Deputy Clerk

County Clerk and Ex-Officio Register of Deeds.

311 S. Center - 3rd Floor  
Casper, Wyoming 82601



NOTICE OF LOCATION OF PLACER MINING CLAIM

This is to give notice that the undersigned, all citizens of the United States, and each over the age of twenty-one years, have this day, acting as an association, in accordance with the Mining Laws of the United States, located and claimed for uranium, thorium and other fissionable materials, together with associated non-fissionable materials or other valuable deposits, a mining claim to be named and known as J.C. #32

Placer Mining Claim. It is situated in the County of Sublette State of Wyoming, and comprises S 1/2 of the SE 1/4 and (the S 1/2 of the SW 1/4)

of Section 29 (28) Township, 38 North, Range 112W of the 6th P.M., and it contains 160 acres

Dated on the ground at Sublette County, Wyoming, this 13 day of May, 1981.

Laurence C. Johnson (Seal)  
Scott Hardy (Seal)  
N. T. Wilson (Seal)  
John K. Phelps (Seal)

Stanley A. Gray (Seal)  
Cynthia L. Harris (Seal)  
Joseph B. Gray (Seal)

In presence of

By \_\_\_\_\_ Attorney in Fact.

~~Validation as required by law has been performed on this claim and its location thereon~~

State of Wyoming }  
County of Natrona } ss.



The foregoing instrument was acknowledged before me by

Joseph L. Gray et al  
this 15<sup>th</sup> day of May, 1981

Connie L. Jelley  
Notary Public

Witness my hand and official seal.

My Commission Expires: Jan. 4, 1982

THE STATE OF WYOMING }  
County of Sublette County } ss. No. 185545

Filed for record at 8 o'clock PM, on the 10th day of July, A. D. 1981  
and recorded in Book 30A of L 77 Records, page 605

By \_\_\_\_\_ Deputy Clerk County Clerk and Ex-Officio Register of Deeds.

311 S. Center - 3rd Floor  
Casper, Wyoming 82601

## NOTICE OF LOCATION OF PLACER MINING CLAIM

This is to give notice that the undersigned, all citizens of the United States, and each over the age of twenty-one years, have this day, acting as an association, in accordance with the Mining Laws of the United States, located and claimed for uranium, thorium and other fissionable materials, together with associated non-fissionable materials or other valuable deposits, a mining claim to be named and known as

J.C. #33

Placer Mining Claim. It is situated in the County of Sublette State of Wyoming, and comprises SE  $\frac{1}{4}$

of Section 28 Township, 38 North, Range 112W of the 6th P.M., and it contains 160 acres

Dated on the ground at Sublette County, Wyoming, this 13 day of May, 1981.

Laurence C. Johnson (Seal)

Scott Hardy (Seal)

John K. Phelps (Seal)

M. J. Willow (Seal)

Joseph L. Gray (Seal)

Allen A. Harris (Seal)

Cynthia L. Harris (Seal)

Joseph L. Gray (Seal)

In presence of

By

Attorney in Fact.

State of Wyoming }  
County of Natrona } ss.


The foregoing instrument was acknowledged before me by

Joseph L. Gray et al

this 15<sup>th</sup> day of May, 1981

Connie L. Jolley

Notary Public



THE STATE OF WYOMING

County of Sublette County } ss. No.

185546

Filed for record at 8 o'clock P.M., on the 10th day of July, A. D. 1981  
and recorded in Book 30A of LN Records, page 606

By

Deputy Clerk

County Clerk and Ex-Officio Register of Deeds.

311 S. Center - 3rd Floor  
Casper, Wyoming 82601



## NOTICE OF LOCATION OF PLACER MINING CLAIM

This is to give notice that the undersigned, all citizens of the United States, and each over the age of twenty-one years, have this day, acting as an association, in accordance with the Mining Laws of the United States, located and claimed for uranium, thorium and other fissionable materials, together with associated non-fissionable materials or other valuable deposits, a mining claim to be named and known as

J.C. #34

Placer Mining Claim. It is situated in the County of Sublette State of Wyoming, and comprises S  $\frac{1}{2}$  of the NE  $\frac{1}{4}$  and (S  $\frac{1}{2}$  of the NW  $\frac{1}{4}$ )

of Section 28 (27) Township, 38 North, Range 112W of the 6th P. M., and it contains 160 acres

Dated on the ground at Sublette County, Wyoming,

this 13 day of May, 1981.

Laurence G. Johnson (Seal)

Scott Hardy (Seal)

N. T. Wilson (Seal)

John K. Phelps (Seal)

In presence of

Jay Gray (Seal)

Allen A. Perkins (Seal)

Cynthia L. Harris (Seal)

Joseph R. Perry (Seal)

By

Attorney in Fact.

State of Wyoming }  
County of Natrona } ss.


The foregoing instrument was acknowledged before me by

Joseph R. Gray et al

this 15th day of May, 1981

Connie L. Jolley

Notary Public



Expires:

Jan. 4, 1982

THE STATE OF WYOMING

County of Sublette County

ss. No. 185547

Filed for record at 8 o'clock P. M., on the 10th day of July, A. D. 1981  
and recorded in Book 30A of 27 Records, page 607

By

Deputy Clerk

County Clerk and Ex-Officio Register of Deeds.

311 S. Center - 3rd Floor  
Casper, Wyoming 82601

## NOTICE OF LOCATION OF PLACER MINING CLAIM

This is to give notice that the undersigned, all citizens of the United States, and each over the age of twenty-one years, have this day, acting as an association, in accordance with the Mining Laws of the United States, located and claimed for uranium, thorium and other fissionable materials, together with associated non-fissionable materials or other valuable deposits, a mining claim to be named and known as J.C. #35

Placer Mining Claim. It is situated in the County of Sublette State of Wyoming, and comprises SW 1/4

of Section 29 Township, 38 North, Range 112W of the 6th P.M., and it contains 160 acres

Dated on the ground at Sublette County, Wyoming, this 13 day of May, 19 81.

Laurence C. Johnson (Seal)

Scott H. Harkness (Seal)

W. T. Nielsen (Seal)


John H. Phelps (Seal)

In presence of

By

Attorney in Fact.

State of Wyoming } ss.  
County of Natrona



The foregoing instrument was acknowledged before me by

Joseph R. Gray et al

this 13<sup>th</sup> day of May, 19 81

Connie L. Jolley  
Notary Public

My Commission Expires: Jan. 4, 1982

THE STATE OF WYOMING } ss. No. 185548  
County of Sublette County

Filed for record at 8 o'clock A.M., on the 10<sup>th</sup> day of July, A. D. 19 81  
and recorded in Book 30A of 271 Records, page 608

By \_\_\_\_\_ Deputy Clerk County Clerk and Ex-Officio Register of Deeds.

311 S. Center - 3rd Floor  
Casper, Wyoming 82601



NOTICE OF LOCATION OF PLACER MINING CLAIM

This is to give notice that the undersigned, all citizens of the United States, and each over the age of twenty-one years, have this day, acting as an association, in accordance with the Mining Laws of the United States, located and claimed for uranium, thorium and other fissionable materials, together with associated non-fissionable materials or other valuable deposits, a mining claim to be named and known as

JOLLEY # 1

Placer Mining Claim. It is situated in the County of Sublette State of Wyoming, and comprises SE 1/4

of Section 2 Township, 37 North, Range 112 W of the 6th P. M., and it contains 160 acres

Dated on the ground at Sublette County, Wyoming,

this 14 day of May, 1981

Scott Hardy (Seal)

Lawrence C. Johnson (Seal)

Joseph R. Gray (Seal)

Cynthia A. Harris (Seal)

M. J. Wilson (Seal)

Steve D. Harris (Seal)

John K. Phelps (Seal)

Jay Gray (Seal)

In presence of

By

Attorney in Fact.


State of Wyoming }  
County of Natrona } ss.

The foregoing instrument was acknowledged before me by

Joseph R. Gray et al

this 15 day of May, 1981

Connie L. Jolley  
Notary Public



Witness my hand and official seal.

My Commission Expires:

Jan. 4, 1982

THE STATE OF WYOMING

County of Sublette County

ss. No. 185549

Filed for record at 8 o'clock P. M., on the 10th day of July A. D. 1981  
and recorded in Book 30A of LN Records, page 609

By Deputy Clerk

County Clerk and Ex-Officio Register of Deeds.

311 S. Center - 3rd Floor  
Casper, Wyoming 82601

## NOTICE OF LOCATION OF PLACER MINING CLAIM

This is to give notice that the undersigned, all citizens of the United States, and each over the age of twenty-one years, have this day, acting as an association, in accordance with the Mining Laws of the United States, located and claimed for uranium, thorium and other fissionable materials, together with associated non-fissionable materials or other valuable deposits, a mining claim to be named and known as

JOLLEY # 2

Placer Mining Claim. It is situated in the County of Sublette State of Wyoming, and comprises SW  $\frac{1}{4}$

of Section 2 Township, 37 North, Range 112 W of the 6th P. M., and it contains 160 acres

Dated on the ground at Sublette County, Wyoming, this 14 day of July, 1981

Scott Hardy (Seal) Lawrence C. Johnson (Seal)  
Joseph R. Gray (Seal) Cynthia L. Harris (Seal)  
N. P. Nelson (Seal) Glen A. Harris (Seal)  
John K. Phelps (Seal) [Signature] (Seal)

In presence of

By

Attorney in Fact.

~~Sublette County, Wyoming, and it contains 160 acres~~

State of Wyoming } ss.  
County of Natrona }



The foregoing instrument was acknowledged before me by

Joseph R. Gray et al

this 15<sup>th</sup> day of May, 1981

Connie L. Jolley  
Notary Public

THE STATE OF WYOMING

County of Natrona } ss. No. 185550

Filed for record at 8 o'clock P. M., on the 10th day of July, A. D. 1981  
and recorded in Book 30A of 247 Records, page 610

By Deputy Clerk County Clerk and Ex-Officio Register of Deeds.

311 S. Center - 3rd Floor  
Casper, Wyoming 82601



## NOTICE OF LOCATION OF PLACER MINING CLAIM

This is to give notice that the undersigned, all citizens of the United States, and each over the age of twenty-one years, have this day, acting as an association, in accordance with the Mining Laws of the United States, located and claimed for uranium, thorium and other fissionable materials, together with associated non-fissionable materials or other valuable deposits, a mining claim to be named and known as JOLLEY #3

Placer Mining Claim. It is situated in the County of Sublette State of Wyoming, and comprises SE 1/4

of Section 3 Township, 37 North, Range 112 W of the 6th P.M., and it contains 160 acres

Dated on the ground at Sublette County, Wyoming,

this 14 day of May, 1981.  
Scott Hardy (Seal) Lawrence C. Johnson (Seal)  
Joseph R. Gray (Seal) Cynthia R. Harris (Seal)  
N. V. Wilson (Seal) Stan A. Harris (Seal)  
John K. Phelps (Seal) Ray Gray (Seal)

In presence of

By

Attorney in Fact.

State of Wyoming }  
 County of Natrona } ss.

The foregoing instrument was acknowledged before me by

Joseph R. Gray et al

this 15th day of May, 1981.

Connie L. Jolley  
 Notary Public

Witness my hand and official seal.

My Commission Expires: Jan. 4, 1982

THE STATE OF WYOMING

County of Sublette County

ss. No. 185551

Filed for record at 8 o'clock A M., on the 10th day of July, A. D. 1981  
 and recorded in Book 301A of 277 Records, page 2611

By Deputy Clerk

County Clerk and Ex-Officio Register of Deeds.

311 S. Center - 3rd Floor  
 Casper, Wyoming 82601

## NOTICE OF LOCATION OF PLACER MINING CLAIM

This is to give notice that the undersigned, all citizens of the United States, and each over the age of twenty-one years, have this day, acting as an association, in accordance with the Mining Laws of the United States, located and claimed for uranium, thorium and other fissionable materials, together with associated non-fissionable materials or other valuable deposits, a mining claim to be named and known as JOLLEY # 4

Placer Mining Claim. It is situated in the County of Sublette State of Wyoming, and comprises That fraction between the North boundary of the 'Steve' claims and the Township line between T37N and T38N in sections 4, 5 and 6 of ~~Section~~ Section Township, 37 North, Range 111 W of the 6th P.M., and it contains 120 acres more or less.

Dated on the ground at Sublette County, Wyoming, this 14 day of May, 19 81.

Scott Hardy (Seal)  
Joseph R. Gray (Seal)  
Joy Gray (Seal)  
N.T. Wilson (Seal)

Lourence C. Johnson (Seal)  
Cynthia R. Harris (Seal)  
Allen B. Harris (Seal)  
John K. Phelps (Seal)


In presence of

By

Attorney in Fact.

State of Wyoming

ss.



The foregoing instrument was acknowledged before me by

Joseph R. Gray et al

this 15th day of May, 19 81.

Connie L. Jolley  
 Notary Public

My Commission Expires: Jan. 4, 1982

THE STATE OF WYOMING

County of Sublette County

ss.

No. 185552

Filed for record at 8 o'clock A M., on the 20th day of July, A. D. 19 81  
 and recorded in Book 30A of LN Records, page 613

By

Deputy Clerk

County Clerk and Ex-Officio Register of Deeds.

311 S. Center - 3rd Floor  
 Casper, Wyoming 82601



## NOTICE OF LOCATION OF PLACER MINING CLAIM

This is to give notice that the undersigned, all citizens of the United States, and each over the age of twenty-one years, have this day, acting as an association, in accordance with the Mining Laws of the United States, located and claimed for uranium, thorium and other fissionable materials, together with associated non-fissionable materials or other valuable deposits, a mining claim to be named and known as Jolley #5

Placer Mining Claim. It is situated in the County of Sublette State of Wyoming, and comprises Fractions north of the Jolley #1, #2, and #3 claims, and of the T.C. #12 claim from the north boundaries to the township line. of Sections 2 & 3 Township, 37 North, Range - 112W of the 6th P. M., and it contains 160 acres

Dated on the ground at Sublette County, Wyoming,

this 14 day of May, 19 81.

Laurence C. Johnson (Seal)

Scott Hardy (Seal)

N.T. Wilson (Seal)

John A. Phelps (Seal)

In presence of

Joe Gray (Seal)

Steve A. Harris (Seal)

Cynthia L. Harris (Seal)

Joseph R. Gray (Seal)

By \_\_\_\_\_ Attorney in Fact.

State of Wyoming }  
County of Natrona } ss.



The foregoing instrument was acknowledged before me by

Joseph R. Gray et al

this 15<sup>th</sup> day of May, 19 81

Connie L. Jolley  
Notary Public

Witness my hand and official seal.

My Commission Expires: Jan. 4, 1982

THE STATE OF WYOMING

County of Sublette County } ss. No. 185553

Filed for record at 2 o'clock A M., on the 10<sup>th</sup> day of July A. D. 19 81  
and recorded in Book 30A of LN Records, page 613

By \_\_\_\_\_ Deputy Clerk County Clerk and Ex-Officio Register of Deeds.

311 S. Center - 3rd Floor  
Casper, Wyoming 82601

## NOTICE OF LOCATION OF PLACER MINING CLAIM

This is to give notice that the undersigned, all citizens of the United States, and each over the age of twenty-one years, have this day, acting as an association, in accordance with the Mining Laws of the United States, located and claimed for uranium, thorium and other fissionable materials, together with associated non-fissionable materials or other valuable deposits, a mining claim to be named and known as

Jolley #6

Placer Mining Claim. It is situated in the County of Sublette State of Wyoming, and comprises NW  $\frac{1}{4}$

of Section 34 Township, 38 North, Range 112W of the 6th P.M., and it contains 160 acres

Dated on the ground at Sublette County, Wyoming,

this 14 day of May, 1981.

Laurence C. Johnson (Seal)

Scott Hardy (Seal)

W. J. Wilson (Seal)

John K. Phelps (Seal)

In presence of

Joy A. Gray (Seal)

Stem A. Harris (Seal)

Cynthia L. Harris (Seal)

Joseph R. Gray (Seal)

By

Attorney in Fact.

State of Wyoming }  
County of Natrona } ss.

foregoing instrument was acknowledged before me by

Joseph R. Gray et al

this 15<sup>th</sup> day of May, 1981

Witness my hand and official seal.

Connie L. Jolley  
Notary Public

My Commission Expires: Jan. 4, 1982

THE STATE OF WYOMING

County of Sublette County

ss. No. 185554

Filed for record at 8 o'clock P.M., on the 10<sup>th</sup> day of July, A. D. 1981  
and recorded in Book 30A of L71 Records, page 614

By

Deputy Clerk

County Clerk and Ex-Officio Register of Deeds.

311 S. Center - 3rd Floor  
Casper, Wyoming 82601



## NOTICE OF LOCATION OF PLACER MINING CLAIM

This is to give notice that the undersigned, all citizens of the United States, and each over the age of twenty-one years, have this day, acting as an association, in accordance with the Mining Laws of the United States, located and claimed for uranium, thorium and other fissionable materials, together with associated non-fissionable materials or other valuable deposits, a mining claim to be named and known as Jolley #7

Placer Mining Claim. It is situated in the County of Sublette State of Wyoming, and comprises NE 1/4

of Section 34 Township, 38 North, Range 112W of the 6th P.M., and it contains          acres

Dated on the ground at Sublette County, Wyoming, this 14 day of May, 1981.

Lawrence C. Johnson (Seal)

Scott Hardy (Seal)

N. T. Wilson (Seal)

John L. Phelps (Seal)

In presence of

Joe Gray (Seal)

Glenn A. Harris (Seal)


Cynthia L. Hops (Seal)

Joseph B. Gray (Seal)

By

Attorney in Fact.

State of Wyoming  
County of Natrona } ss.



The foregoing instrument was acknowledged before me by

Joseph B. Gray et al

this 15<sup>th</sup> day of May, 1981.

Connie L. Jolley  
Notary Public

My Commission Expires: Jan. 4, 1982

THE STATE OF WYOMING

County of Sublette County

ss. No. 185555

Filed for record at 8 o'clock P.M., on the 10th day of July, A. D. 1981  
and recorded in Book 30A of 811 Records, page 615

By          Deputy Clerk

         County Clerk and Ex-Officio Register of Deeds.

311 S. Center - 3rd Floor  
Casper, Wyoming 82601

## NOTICE OF LOCATION OF PLACER MINING CLAIM

This is to give notice that the undersigned, all citizens of the United States, and each over the age of twenty-one years, have this day, acting as an association, in accordance with the Mining Laws of the United States, located and claimed for uranium, thorium and other fissionable materials, together with associated non-fissionable materials or other valuable deposits, a mining claim to be named and known as Jolley #8

Placer Mining Claim. It is situated in the County of Sublette State of Wyoming, and comprises SW 1/4

of Section 27 Township, 38 North, Range 112W of the 6th P.M., and it contains 160 acres

Dated on the ground at Sublette County, Wyoming, this 14 day of May, 1981.

Lawrence C. Johnson (Seal)

Scott Hardy (Seal)

H. J. Wilson (Seal)

John K. Phelps (Seal)

In presence of

John A. Harris (Seal)

Stephen L. Harris (Seal)

Joseph R. Gray (Seal)

Joseph R. Gray (Seal)

By

Attorney in Fact.

State of Wyoming } ss.  
County of Natrona

The foregoing instrument was acknowledged before me by

Joseph R. Gray et al

this 15th day of May, 1981.

Connie L. Jolley  
Notary Public

Witness my hand and official seal.

My Commission Expires: Jan 4, 1982

THE STATE OF WYOMING

County of Sublette } ss. No. 185556

Filed for record at 8 o'clock A M., on the 10th day of July, A. D. 1981  
and recorded in Book 30A of 27 Records, page 616

By Deputy Clerk

County Clerk and Ex-Officio Register of Deeds.

311 S. Center - 3rd Floor  
Casper, Wyoming 82601



## NOTICE OF LOCATION OF PLACER MINING CLAIM

This is to give notice that the undersigned, all citizens of the United States, and each over the age of twenty-one years, have this day, acting as an association, in accordance with the Mining Laws of the United States, located and claimed for uranium, thorium and other fissionable materials, together with associated non-fissionable materials or other valuable deposits, a mining claim to be named and known as

Jolley #9

Placer Mining Claim. It is situated in the County of Sublette State of Wyoming, and comprises SE 1/4

of Section 27 Township, 38 North, Range 112W of the 6th P.M., and it contains 160 acres

Dated on the ground at Sublette County, Wyoming,

this 14 day of May, 1981.

Laurence C. Johnson (Seal)

Scott Hardy (Seal)

N. T. Wilson (Seal)

John B. Phelps (Seal)

In presence of

Way Gray (Seal)

Sten B. Harris (Seal)

Cynthia L. Harps (Seal)

Joseph R. Gray (Seal)

By

Attorney in Fact.

State of Wyoming } ss.  
County of Natrona

The foregoing instrument was acknowledged before me by

Joseph R. Gray et al

this 15th day of May, 1981

Connie L. Jolley  
Notary Public

Witness my hand and official seal.

My Commission Expires

Jan. 4, 1982

THE STATE OF WYOMING

County of Sublette

ss. No.

185557

Filed for record at 8 o'clock A. M., on the 15th day of July, A. D. 1982  
and recorded in Book 30A of 277

Records, page 617

By

Deputy Clerk

County Clerk and Ex-Officio Register of Deeds.

311 S. Center - 3rd Floor  
Casper, Wyoming 82601

# NOTICE OF LOCATION OF PLACER MINING CLAIM

This is to give notice that the undersigned, all citizens of the United States, and each over the age of twenty-one years, have this day, acting as an association, in accordance with the Mining Laws of the United States, located and claimed for uranium, thorium and other fissionable materials, together with associated non fissionable materials or other valuable deposits, a mining claim to be named and known as

Jolley #10

Placer Mining Claim. It is situated in the County of Sublette State of Wyoming, and comprises N $\frac{1}{2}$  of the S $\frac{1}{2}$

of Section 26 Township, 38 North, Range 112W of the 6th P.M., and it contains 160 acres

Dated on the ground at \_\_\_\_\_ County, Wyoming.

this 14 day of \_\_\_\_\_, 1981

Laurence C. Johnson (Seal)

Scott Hardy (Seal)

W. M. Adams (Seal)

John K. Phelps (Seal)

In presence of

\_\_\_\_\_ (Seal)


\_\_\_\_\_ (Seal)

\_\_\_\_\_ (Seal)

\_\_\_\_\_ (Seal)

By \_\_\_\_\_ Attorney in Fact.

State of Wyoming } ss.  
County of Natrona }



\_\_\_\_\_ instrument was acknowledged before me by \_\_\_\_\_

Joseph R. Gray et al

this 15<sup>th</sup> day of May, 1981

Connie L. Jolley

Notary Public

My Commission Expires: Jan. 4, 1982

THE STATE OF WYOMING } ss. No. 185558  
County of Natrona }

Filed for record at \_\_\_\_\_ o'clock \_\_\_\_\_ M., on the \_\_\_\_\_ day of \_\_\_\_\_, A. D. 1981

and recorded in Book 304 of \_\_\_\_\_ Records, page \_\_\_\_\_

By \_\_\_\_\_ Deputy Clerk \_\_\_\_\_ County Clerk and Ex-Officio Register of Deeds

511 S. Center 3rd Floor  
Casper, Wyoming 82601



## NOTICE OF LOCATION OF PLACER MINING CLAIM

This is to give notice that the undersigned, all citizens of the United States, and each over the age of twenty-one years, have this day, acting as an association, in accordance with the Mining Laws of the United States, located and claimed for uranium, thorium and other fissionable materials, together with associated non-fissionable materials or other valuable deposits, a mining claim to be named and known as Jolley #11

Placer Mining Claim. It is situated in the County of Sublette State of Wyoming, and comprises NE 1/4

of Section 26 Township, 38 North, Range 112W of the 6th P.M., and it contains 160 acres

Dated on the ground at Sublette County, Wyoming, this 14 day of May, 1981.

Lawrence C. Johnson (Seal)

Scott Hardy (Seal)

N. T. Wilson (Seal)

John K. Phelps (Seal)

In presence of

Henry Gray (Seal)

Sten A. Harris (Seal)

Cynthia L. Harris (Seal)

Joseph R. Gray (Seal)

By

Attorney in Fact.

State of Wyoming }  
County of Natrona } ss.

The foregoing instrument was acknowledged before me by

Joseph R. Gray et al

this 15<sup>th</sup> day of May, 1981.

Connie L. Jolley  
Notary Public



Witness my hand and official seal.

Expires: Jan. 4, 1982

THE STATE OF WYOMING

County of Sublette County

ss. No. 185559

Filed for record at 8 o'clock A M., on the 10<sup>th</sup> day of July A. D. 1981  
and recorded in Book 30A of L77 Records, page 679

By

Deputy Clerk

County Clerk and Ex-Officio Register of Deeds.

BT S: Center - 3rd Floor  
Casper, Wyoming 82601

## NOTICE OF LOCATION OF PLACER MINING CLAIM

This is to give notice that the undersigned, all citizens of the United States, and each over the age of twenty-one years, have this day, acting as an association, in accordance with the Mining Laws of the United States, located and claimed for uranium, thorium and other fissionable materials, together with associated non-fissionable materials or other valuable deposits, a mining claim to be named and known as Jolley #12

Placer Mining Claim. It is situated in the County of Sublette State of Wyoming, and comprises NW 1/4

of Section 26 Township, 38 North, Range 112W of the 6th P. M., and it contains 160 acres

Dated on the ground at Sublette County, Wyoming,

this 14 day of May, 1981.

Laurence C. Johnson (Seal)

(Seal)

Scott Hardy (Seal)

(Seal)

N. J. Wilson (Seal)

(Seal)

John K. Phelps (Seal)

(Seal)

In presence of

By

Attorney in Fact.

State of Wyoming }  
County of Natrona } ss.


The foregoing instrument was acknowledged before me by

Joseph R. Gray et al

this 15th day of May, 1981.

Connie L. Jolley  
Notary Public

Notary Public



Witness my hand and official seal.

My Commission Expires: Jan. 4, 1982

185560

THE STATE OF WYOMING

County of Sublette } ss. No.

Filed for record at 8 o'clock PM, on the 10th day of July, A. D. 1981  
and recorded in Book 30A of 77 Records, page 620

By

Deputy Clerk

County Clerk and Ex-Officio Register of Deeds.

BTI S. Center - 3rd Floor  
Casper, Wyoming 82601



## NOTICE OF LOCATION OF PLACER MINING CLAIM

This is to give notice that the undersigned, all citizens of the United States, and each over the age of twenty-one years, have this day, acting as an association, in accordance with the Mining Laws of the United States, located and claimed for uranium, thorium and other fissionable materials, together with associated non-fissionable materials or other valuable deposits, a mining claim to be named and known as  
Jolley #13

Placer Mining Claim. It is situated in the County of Sublette State of Wyoming, and comprises S  $\frac{1}{2}$  of NE  $\frac{1}{4}$

of Section 27 Township, 38 North, Range 112W of the 6th P.M., and it contains 80 acres

Dated on the ground at \_\_\_\_\_ County, Wyoming, this 14 day of \_\_\_\_\_, 1981.

*Lawrence C. Johnson* (Seal)

*Scott Sandy* (Seal)

*M. J. Wilson* (Seal)

*John K. Phelps* (Seal)

In presence of

*John A. Harris* (Seal)

*Stephen D. Hayes* (Seal)

*Joseph R. Gray* (Seal)

By

Attorney in Fact.


State of *Wyoming* }  
County of *Sublette* } ss.

The foregoing instrument was acknowledged before me by

*Joseph R. Gray et al*

this 15<sup>th</sup> day of May, 1981

*Connie L. Jolley*  
Notary Public



Witness my hand and official seal.

My Commission Expires: Jan. 4, 1982

THE STATE OF WYOMING

County of

*Sublette County*

ss. No.

185561

Filed for record at 5 o'clock A.M., on the 10<sup>th</sup> day of July, A.D. 1981  
and recorded in Book 30A of 17 Records, page 621

By

Deputy Clerk

County Clerk and Ex-Officio Register of Deeds.

311 S. Center - 3rd Floor  
Casper, Wyoming 82601

## NOTICE OF LOCATION OF PLACER MINING CLAIM

This is to give notice that the undersigned, all citizens of the United States, and each over the age of twenty-one years, have this day, acting as an association, in accordance with the Mining Laws of the United States, located and claimed for uranium, thorium and other fissionable materials, together with associated non-fissionable materials or other valuable deposits, a mining claim to be named and known as

Sour Moose #10

Placer Mining Claim. It is situated in the County of Sublette State of Wyoming, and comprises SW  $\frac{1}{4}$

of Section 9 Township, 37 North, Range 112W of the 6th P.M., and it contains 160 acres

Dated on the ground at Sublette County, Wyoming,

this 14 day of May, 1981.

Steve A. Herndon (Seal)  
Cynthia B. Harris (Seal)  
Joy B. Gray (Seal)  
John K. Phelps (Seal)

In presence of

By

Attorney in Fact.

State of Wyoming }  
County of Natrona } ss.


The foregoing instrument was acknowledged before me by

Joseph R. Gray et al

this 15<sup>th</sup> day of May, 1981.

Connie L. Jolley

Notary Public



Witness my hand and official seal.

My Commission Expires: Jan 4, 1982

THE STATE OF WYOMING

County of Sublette County

ss. No. 185562

Filed for record at 5 o'clock M., on the 10th day of June, A. D. 1981  
and recorded in Book 301A of 211 Records, page 645

By

Deputy Clerk

County Clerk and Ex-Officio Register of Deeds.

311 S. Center - 3rd Floor  
Casper, Wyoming 82601



## NOTICE OF LOCATION OF PLACER MINING CLAIM

This is to give notice that the undersigned, all citizens of the United States, and each over the age of twenty-one years, have this day, acting as an association, in accordance with the Mining Laws of the United States, located and claimed for uranium, thorium and other fissionable materials, together with associated non-fissionable materials or other valuable deposits, a mining claim to be named and known as

Sour Moose #11

Placer Mining Claim. It is situated in the County of Sublette State of Wyoming, and comprises SE  $\frac{1}{4}$

of Section 9 Township, 37 North, Range 112W of the 6th P.M., and it contains 160 acres

Dated on the ground at Sublette County, Wyoming, this 14 day of May, 1981.

Steven A. Harris (Seal)

Cynthia B. Harris (Seal)

Joy L. Gray (Seal)

John K. Phelps (Seal)

In presence of

By

Attorney in Fact.

State of Wyoming }  
County of Natrona } ss.

The foregoing instrument was acknowledged before me by

Joseph L. Gray et al

this 15th day of May, 1981.

Connie L. Jolley  
Notary Public



My Commission Expires: Jan 4, 1982

THE STATE OF WYOMING

County of Sublette County } ss. No. 185583

Filed for record at 2 o'clock A.M., on the 10th day of July, A.D. 1981  
and recorded in Book 30A of 271 Records, page 623

By

Deputy Clerk

County Clerk and Ex-Officio Register of Deeds.

311 S. Center - 3rd Floor  
Casper, Wyoming 82601

## NOTICE OF LOCATION OF PLACER MINING CLAIM

This is to give notice that the undersigned, all citizens of the United States, and each over the age of twenty-one years, have this day, acting as an association, in accordance with the Mining Laws of the United States, located and claimed for uranium, thorium and other fissionable materials, together with associated non-fissionable materials or other valuable deposits, a mining claim to be named and known as  
Sour Moose #12

Placer Mining Claim. It is situated in the County of Sublette State of Wyoming, and comprises NE  $\frac{1}{4}$

of Section 9 Township, 37 North, Range 112W of the 6th P.M., and it contains 160 acres

Dated on the ground at Sublette County, Wyoming, this 14 day of May, 1981.


*Henry R. Harris* (Seal) *Joseph R. Gray* (Seal)  
*Cynthia R. Harris* (Seal) *John K. Phelps* (Seal)  
*John W. Gray* (Seal) *John K. Phelps* (Seal)

In presence of

By

Attorney in Fact.

State of Wyoming }  
County of Natrona } ss.



The foregoing instrument was acknowledged before me by

*Joseph R. Gray et al*

this 15th day of May, 1981.

*Connie L. Jolley*  
Notary Public

Witness my hand and official seal.

My Commission Expires: Jan. 4, 1982

THE STATE OF WYOMING

County of Sublette County

ss. No. 185584

Filed for record at 8 o'clock A.M., on the 10th day of July, A. D. 1981  
and recorded in Book 30A of 871 Records, page 624

By

Deputy Clerk

County Clerk and Ex-Officio Register of Deeds.

311 S. Center - 3rd Floor  
Casper, Wyoming 82601



NOTICE OF LOCATION OF PLACER MINING CLAIM

This is to give notice that the undersigned, all citizens of the United States, and each over the age of twenty-one years, have this day, acting as an association, in accordance with the Mining Laws of the United States, located and claimed for uranium, thorium and other fissionable materials, together with associated non-fissionable materials or other valuable deposits, a mining claim to be named and known as Sour Moose #13

Placer Mining Claim. It is situated in the County of Sublette State of Wyoming, and comprises NE 1/4

of Section 10 Township, 37 North, Range 112W of the 6th P. M., and it contains 160 acres

Dated on the ground at Sublette County, Wyoming, this 14 day of May, 1981

Herve J. Harris (Seal) Joseph H. Gray (Seal)  
Cynthia S. Harris (Seal) Roy Gray (Seal)  
Joy B. Gray (Seal) Helen S. Wilson (Seal)  
John K. Phelps (Seal)

In presence of By Attorney in Fact.

State of Wyoming }  
County of Natrona } ss.

instrument was acknowledged before me by Joseph A. Gray et al  
this 15th day of May, 1981  
Connie L. Galloway  
Notary Public  
My Commission Expires: Jan 4, 1982

THE STATE OF WYOMING }  
County of Sublette County } ss. No. 185565

Filed for record at 8 o'clock A. M., on the 10th day of July, A. D. 1981  
and recorded in Book 30A of L 77 Records, page 625

By Deputy Clerk County Clerk and Ex-Officio Register of Deeds.

## NOTICE OF LOCATION OF PLACER MINING CLAIM

This is to give notice that the undersigned, all citizens of the United States, and each over the age of twenty-one years, have this day, acting as an association, in accordance with the Mining Laws of the United States, located and claimed for uranium, thorium and other fissionable materials, together with associated non-fissionable materials or other valuable deposits, a mining claim to be named and known as

SOUR MOOSE # 14

Placer Mining Claim. It is situated in the County of Sublette State of Wyoming, and comprises SW  $\frac{1}{4}$

of Section 10 Township, 37 North, Range 112 W of the 6th P. M., and it contains 160 acres

Dated on the ground at Sublette County, Wyoming,

this 12 day of May, 1981

(Seal)

(Seal)

(Seal)

(Seal)

In presence of

By

Attorney in Fact.

State of Wyoming  
County of Natrona

ss.

The foregoing instrument was acknowledged before me by

Joseph R. Gray et al

this 15<sup>th</sup> day of May, 1981

Connie D. Jelly

Notary Public

Witness my hand and official seal.

My Commission Expires: Jan 4, 1982

THE STATE OF WYOMING

County of Sublette County

ss. No.

185566

Filed for record at 8 o'clock P. M., on the 15<sup>th</sup> day of May, A. D. 1981  
and recorded in Book 300 of 521 Records, page 626

By

Deputy Clerk

County Clerk and Ex-Officio Register of Deeds.

311 S. Center - 3rd Floor  
Casper, Wyoming 82601



## NOTICE OF LOCATION OF PLACER MINING CLAIM

This is to give notice that the undersigned, all citizens of the United States, and each over the age of twenty-one years, have this day, acting as an association, in accordance with the Mining Laws of the United States, located and claimed for uranium, thorium and other fissionable materials, together with associated non-fissionable materials or other valuable deposits, a mining claim to be named and known as

SOUR MOOSE # 15

Placer Mining Claim. It is situated in the County of Sublette State of Wyoming, and comprises NE  $\frac{1}{4}$

of Section 10 Township, 37 North, Range 112 W of the 6th P. M., and it contains 160 acres

Dated on the ground at

Sublette County, Wyoming,

this 12 day of May, 1981

Scott Hardy (Seal) Lawrence C. Johnson (Seal)  
 Joseph R. Gray (Seal) Cynthia L. Harris (Seal)  
 N. S. Wilson (Seal) Glen A. Harris (Seal)  
 John K. Phelps (Seal) Jay Gray (Seal)

In presence of

By

Attorney in Fact.

State of Wyoming } ss.  
 County of Natrona }


The foregoing instrument was acknowledged before me by

Joseph R. Gray et al

this 15<sup>th</sup> day of May, 1981

Connie L. Jolley

Notary Public



Witness my hand and official seal.

My Commission Expires:

Jan. 4, 1982

THE STATE OF WYOMING

County of Natrona } ss. No. 185567

Filed for record at 5 o'clock P. M., on the 10th day of July, A. D. 1981  
 and recorded in Book 30A of 271

Records, page 627

By

Deputy Clerk

County Clerk and Ex-Officio Register of Deeds.

311 S. Center - 3rd Floor  
 Casper, Wyoming 82601

## NOTICE OF LOCATION OF PLACER MINING CLAIM

This is to give notice that the undersigned, all citizens of the United States, and each over the age of twenty-one years, have this day, acting as an association, in accordance with the Mining Laws of the United States, located and claimed for uranium, thorium and other fissionable materials, together with associated non-fissionable materials or other valuable deposits, a mining claim to be named and known as

SOUR MOOSE # 16

Placer Mining Claim. It is situated in the County of Sublette State of Wyoming, and comprises SE  $\frac{1}{4}$

of Section 10 Township, 37 North, Range 112 W. of the 6th P. M., and it contains 160 acres

Dated on the ground at Sublette County, Wyoming,

this 12 day of May, 1981.

Scott Hardy (Seal) Lawrence C. Johnson (Seal)  
 Joseph R. Gray (Seal) Cynthia L. Harris (Seal)  
 M. T. Wilson (Seal) Steve A. Harris (Seal)  
 John K. Phelps (Seal) Jay Gray (Seal)

In presence of

By Attorney in Fact.

State of Wyoming }  
 County of Natrona } ss.

The foregoing instrument was acknowledged before me by

Joseph R. Gray et al

this 15<sup>th</sup> day of May, 1981.

Connie L. Gellay  
 Notary Public

My Commission Expires: Jan. 4, 1982

THE STATE OF WYOMING

County of Sublette County } ss. No. 185568

Filed for record at 8 o'clock P. M., on the 10<sup>th</sup> day of July, A. D. 1981  
 and recorded in Book 30A of 271 Records, page 628

By Deputy Clerk County Clerk and Ex-Officio Register of Deeds.

311 S. Center - 3rd Floor  
 Casper, Wyoming 82601

6228



NOTICE OF LOCATION OF PLACER MINING CLAIM

This is to give notice that the undersigned, all citizens of the United States, and each over the age of twenty-one years, have this day, acting as an association, in accordance with the Mining Laws of the United States, located and claimed for uranium, thorium and other fissionable materials, together with associated non-fissionable materials or other valuable deposits, a mining claim to be named and known as SOUR MOOSE # 17


Placer Mining Claim. It is situated in the County of Sublette State of Wyoming, and comprises NW 1/4 of Section 11 Township, 37 North, Range 112 W of the 6th P. M., and it contains 160 acres

Dated on the ground at Sublette County, Wyoming, this 13 day of May, 1981  
Scott Hardy (Seal) Lawrence C. Johnson (Seal)  
Joseph R. Gray (Seal) Gordon L. Harris (Seal)  
N. J. Wilson (Seal) W. A. Harris (Seal)  
John H. Phelps (Seal) Joe Gray (Seal)  
In presence of

By \_\_\_\_\_ Attorney in Fact.

State of Wyoming } ss.  
County of Natrona

The foregoing instrument was acknowledged before me by Joseph R. Gray et al this 15th day of May, 1981.  
Cornie L. Jolley Notary Public  
Witness my hand and official seal.



My Commission Expires: Jan 4, 1982

THE STATE OF WYOMING } ss. No. 185569  
County of Sublette

Filed for record at 8 o'clock A M., on the 10th day of July, A. D. 1981  
and recorded in Book 30A of 271 Records, page 629  
By \_\_\_\_\_ Deputy Clerk County Clerk and Ex-Officio Register of Deeds.

## NOTICE OF LOCATION OF PLACER MINING CLAIM

This is to give notice that the undersigned, all citizens of the United States, and each over the age of twenty-one years, have this day, acting as an association, in accordance with the Mining Laws of the United States, located and claimed for uranium, thorium and other fissionable materials, together with associated non-fissionable materials or other valuable deposits, a mining claim to be named and known as

SOUR MOOSE # 18

Placer Mining Claim. It is situated in the County of Sublette State of Wyoming, and comprises SW  $\frac{1}{4}$

of Section 11 Township, 37 North, Range 112 W of the 6th P. M., and it contains 160 acres

Dated on the ground at Sublette County, Wyoming,

this 12 day of May, 1981.  
 Scott Hardy (Seal) Lawrence C. Johnson (Seal)  
 Joseph R. Gray (Seal) Cynthia L. Harris (Seal)  
 N. L. Wilson (Seal) Allen A. Harris (Seal)  
 John K. Phelps (Seal) George Gray (Seal)

In presence of

By

Attorney in Fact.


State of Wyoming }  
 County of Natrona } ss.

The foregoing instrument was acknowledged before me by

Joseph R. Gray et al

this 15th day of May, 1981

Connie L. Jolley  
 Notary Public



Witness my hand and official seal.

My Commission Expires: Jan. 4, 1982

THE STATE OF WYOMING

County of Sublette County } ss. No. 185570

Filed for record at 8 o'clock A.M., on the 10th day of July, A. D. 1981  
 and recorded in Book 30A of L 71 Records, page 630

By Deputy Clerk County Clerk and Ex-Officio Register of Deeds.

BIT S. Center - 3rd Floor  
 Casper Wyoming 82601



## NOTICE OF LOCATION OF PLACER MINING CLAIM

This is to give notice that the undersigned, all citizens of the United States, and each over the age of twenty-one years, have this day, acting as an association, in accordance with the Mining Laws of the United States, located and claimed for uranium, thorium and other fissionable materials, together with associated non-fissionable materials or other valuable deposits, a mining claim to be named and known as

SOUR MOOSE # 19

Placer Mining Claim. It is situated in the County of Sublette State of Wyoming, and comprises NE  $\frac{1}{4}$

of Section 11 Township, 37 North, Range 112 W of the 6th P. M., and it contains 160 acres

Dated on the ground at Sublette County, Wyoming,

this 13 day of May 1981.

Scott Hardy (Seal) Lawrence C. Johnson (Seal)  
 Joseph R. Gray (Seal) Cynthia L. Hone (Seal)  
 W. H. Wilson (Seal) Steve Harris (Seal)  
 John K. Phelps (Seal) Joy Gray (Seal)

In presence of


By

Attorney in Fact.

~~Execution as required by law has been performed on this claim and instrument thereon.~~

State of Wyoming }  
 County of Natrona } ss.

The foregoing instrument was acknowledged before me by



Joseph R. Gray et al

this 15th day of May, 1981.

Connie L. Gallep  
 Notary Public

Witness my hand and official seal.

My Commission Expires: Jan. 4, 1982

THE STATE OF WYOMING

County of Sublette County } ss. No. 185571

Filed for record at 8 o'clock A. M., on the 10th day of July A. D. 1981  
 and recorded in Book 30A of LN Records, page 631

By Deputy Clerk

County Clerk and Ex-Officio Register of Deeds.

311 S. Center - 3rd Floor  
 Casper, Wyoming 82601

## NOTICE OF LOCATION OF PLACER MINING CLAIM

This is to give notice that the undersigned, all citizens of the United States, and each over the age of twenty-one years, have this day, acting as an association, in accordance with the Mining Laws of the United States, located and claimed for uranium, thorium and other fissionable materials, together with associated non-fissionable materials or other valuable deposits, a mining claim to be named and known as

SOUR MOOSE # 20

Placer Mining Claim. It is situated in the County of Sublette State of Wyoming, and comprises SE  $\frac{1}{4}$

of Section 11 Township, 37 North, Range 112 W of the 6th P. M., and it contains 160 acres

Dated on the ground at Sublette County, Wyoming, this 13 day of May, 1981.

Scott Hardy (Seal) Laurence E. Johnson (Seal)  
Joseph R. Gray (Seal) Cynthia L. Harris (Seal)  
N. J. Wilson (Seal) Glen A. Harris (Seal)  
John H. Phelps (Seal) Joy Gray (Seal)

In presence of

By

Attorney in Fact.

State of Wyoming }  
County of Natrona } ss.


The foregoing instrument was acknowledged before me by

Joseph R. Gray et al

this 15th day of May, 1981.

Connie L. Jolley

Notary Public



Witness my hand and official seal.

My Commission Expires:

Jan. 4, 1982

THE STATE OF WYOMING

County of Sublette County } ss. No. 185572

Filed for record at 8 o'clock A. M., on the 10th day of July, A. D. 1981  
and recorded in Book 30A of 877 Records, page 632

By Deputy Clerk County Clerk and Ex-Officio Register of Deeds.

311 S. Center - 3rd Floor  
Casper, Wyoming 82601



## NOTICE OF LOCATION OF PLACER MINING CLAIM

This is to give notice that the undersigned, all citizens of the United States, and each over the age of twenty-one years, have this day, acting as an association, in accordance with the Mining Laws of the United States, located and claimed for uranium, thorium and other fissionable materials, together with associated non-fissionable materials or other valuable deposits, a mining claim to be named and known as SOUR MOOSE # 21

Placer Mining Claim. It is situated in the County of Sublette State of Wyoming, and comprises NE 1/4

of Section 14 Township, 37 North, Range 112 W of the 6th P.M., and it contains 160 acres

Dated on the ground at Sublette County, Wyoming, this 12 day of May, 1981.


Scott Hardy (Seal) Lawrence C. Johnson (Seal)  
Joseph R. Gray (Seal) Cynthia L. Harris (Seal)  
N.T. Wilson (Seal) Sten A. Harris (Seal)  
John K. Phelps (Seal) Joy Gray (Seal)

In presence of

By \_\_\_\_\_ Attorney in Fact.

State of Wyoming } ss.  
 County of Natrona

The foregoing instrument was acknowledged before me by



Joseph R. Gray et al

this 15th day of May, 1981

Connie L. Galley  
 Notary Public

My Commission Expires: May 15 Jan. 4, 1982

THE STATE OF WYOMING

County of Sublette County } ss. No. 185573

Filed for record at 8 o'clock A M., on the 10th day of July A. D. 1981  
 and recorded in Book 30A of L 41 Records, page 623

By \_\_\_\_\_ Deputy Clerk County Clerk and Ex-Officio Register of Deeds.

311 S. Center - 3rd Floor  
 Casper, Wyoming 82601

# NOTICE OF LOCATION OF PLACER MINING CLAIM

This is to give notice that the undersigned, all citizens of the United States, and each over the age of twenty-one years, have this day, acting as an association, in accordance with the Mining Laws of the United States, located and claimed for uranium, thorium and other fissionable materials, together with associated non-fissionable materials or other valuable deposits, a mining claim to be named and known as

SOUR MOOSE # 22

Placer Mining Claim. It is situated in the County of Sublette State of Wyoming, and comprises SE ¼

of Section 14 Township, 37 North, Range 112 W of the 6th P. M., and it contains 160 acres

Dated on the ground at Sublette County, Wyoming, this 12 day of May, 1981.


Scott Hardy (Seal) Lawrence C. Johnson (Seal)  
Joseph R. Gray (Seal) Cynthia L. Harris (Seal)  
N. J. Wilson (Seal) Allen A. Harris (Seal)  
John K. Phelps (Seal) Joseph Gray (Seal)

In presence of

By

Attorney in Fact.

State of Wyoming }  
County of Natrona } ss.



The foregoing instrument was acknowledged before me by

Joseph R. Gray et al

this 15th day of May, 1981.

Connie L. Jelly  
Notary Public

Witness my hand and official seal.

My Commission Expires: Jan 4, 1982

THE STATE OF WYOMING

County of Sublette County

ss. No. 185574

Filed for record at 8 o'clock A. M., on the 10th day of July, A. D. 1981  
and recorded in Book 30A of L 71 Records, page 634

By Deputy Clerk County Clerk and Ex-Officio Register of Deeds.

311 S. Center - 3rd Floor  
Casper, Wyoming 82601 Casper, Wyoming 82601



# NOTICE OF LOCATION OF PLACER MINING CLAIM

This is to give notice that the undersigned, all citizens of the United States, and each over the age of twenty-one years, have this day, acting as an association, in accordance with the Mining Laws of the United States, located and claimed for uranium, thorium and other fissionable materials, together with associated non-fissionable materials or other valuable deposits, a mining claim to be named and known as

SOUR MOOSE # 23

Placer Mining Claim. It is situated in the County of Sublette State of Wyoming, and comprises NW 1/4

of Section 14 Township, 37 North, Range 112 W of the 6th P. M., and it contains 160 acres

Dated on the ground at Sublette County, Wyoming,

this 12 day of July, 1981

Scott Hardy (Seal)	Lawrence C Johnson (Seal)
Joseph R. Gray (Seal)	Cynthia L. Harris (Seal)
N. F. Wilson (Seal)	Sten A. Harris (Seal)
John K. Phelps (Seal)	Joe Gray (Seal)

In presence of

By Attorney in Fact.

State of Wyoming }  
County of Natrona } ss.

The foregoing instrument was acknowledged before me by


Joseph R. Gray et al

this 15th day of May, 1981

Connie L. Jolley  
Notary Public

Witness my hand and official seal.

My Commission Expires: Jan 4, 1982



THE STATE OF WYOMING

County of Sublette County } ss. No. 185575

Filed for record at 8 o'clock P. M., on the 10th day of July, A. D. 1981  
and recorded in Book 304 of L 77 Records, page 635

By Deputy Clerk County Clerk and Ex-Officio Register of Deeds.

311 S. Center - 3rd Floor  
Casper, Wyoming 82601

## NOTICE OF LOCATION OF PLACER MINING CLAIM

This is to give notice that the undersigned, all citizens of the United States, and each over the age of twenty-one years, have this day, acting as an association, in accordance with the Mining Laws of the United States, located and claimed for uranium, thorium and other fissionable materials, together with associated non-fissionable materials or other valuable deposits, a mining claim to be named and known as

SOUR MOOSE # 24

Placer Mining Claim. It is situated in the County of Sublette State of Wyoming, and comprises SW  $\frac{1}{4}$

of Section 14 Township, 37 North, Range 112 W of the 6th P. M., and it contains 160 acres

Dated on the ground at Sublette County, Wyoming, this 12 day of May, 1981.


Scott Hardy (Seal) Laurence C. Johnson (Seal)  
 Joseph R. Eby (Seal) Cynthia D. Harris (Seal)  
 N.T. Wilson (Seal) Allen A. Harris (Seal)  
 John K. Phelps (Seal) Jay Gray (Seal)

In presence of

By

Attorney in Fact.

State of Wyoming }  
 County of Natrona } ss.



The foregoing instrument was acknowledged before me by

Joseph R. Gray

this 15 day of May, 1981

Connie L. Jolley  
 Notary Public

Witness my hand and official seal.

My Commission Expires:

Jan. 4, 1982

THE STATE OF WYOMING

County of Sublette County

ss. No. 185576

Filed for record at 8 o'clock P.M., on the 10th day of July, A. D. 1981  
 and recorded in Book 30A of 87 Records, page 636

By

Deputy Clerk

County Clerk and Ex-Officio Register of Deeds.

311 S. Center - 3rd Floor  
 Casper, Wyoming 82601



## NOTICE OF LOCATION OF PLACER MINING CLAIM

This is to give notice that the undersigned, all citizens of the United States, and each over the age of twenty-one years, have this day, acting as an association, in accordance with the Mining Laws of the United States, located and claimed for uranium, thorium and other fissionable materials, together with associated non-fissionable materials or other valuable deposits, a mining claim to be named and known as

SOUR MOOSE # 25

Placer Mining Claim. It is situated in the County of Sublette State of Wyoming, and comprises NE  $\frac{1}{4}$

of Section 15 Township, 37 North, Range 112 W of the 6th P. M., and it contains 160 acres

Dated on the ground at Sublette County, Wyoming, this 12 day of May, 1981.

Scott Hardy (Seal)

Laurance C. Johnson (Seal)

Joseph R. Gray (Seal)

Cynthia L. Harris (Seal)

N. F. Wilson (Seal)

Stan A. Harris (Seal)

John K. Chelms (Seal)

Joy Gray (Seal)

In presence of

By

Attorney in Fact.

~~Validation as required by law has been performed on this claim and mineralization thereon.~~

State of Wyoming }  
County of Natrona } ss.

Instrument was acknowledged before me by

Joseph R. Gray et al

this 15th day of May, 1981

Connie L. Jolley  
Notary Public

Witness my hand and official seal.

My Commission Expires:

Jan 4, 1982

THE STATE OF WYOMING

County of Sublette County

ss. No.

185577

Filed for record at 8 o'clock A. M., on the 10th day of July, A. D. 1981  
and recorded in Book 30A of 21 Records, page 637.

By

Deputy Clerk

County Clerk and Ex-Officio Register of Deeds.

311 S. Center - 3rd Floor  
Casper, Wyoming 82601

## NOTICE OF LOCATION OF PLACER MINING CLAIM

This is to give notice that the undersigned, all citizens of the United States, and each over the age of twenty-one years, have this day, acting as an association, in accordance with the Mining Laws of the United States, located and claimed for uranium, thorium and other fissionable materials, together with associated non-fissionable materials or other valuable deposits, a mining claim to be named and known as SOUR MOOSE # 26

Placer Mining Claim. It is situated in the County of Sublette State of Wyoming, and comprises SE 1/4


of Section 15 Township, 37 North, Range 112 W of the 6th P. M., and it contains 160 acres

Dated on the ground at Sublette County, Wyoming, this 12 day of May, 1981.

Scott Hardy (Seal) Samuel C. Johnson (Seal)  
Joseph R. Gray (Seal) Cynthia L. Harris (Seal)  
N. T. Wilson (Seal) Steve A. Harris (Seal)  
John K. Phelps (Seal) Jay Gray (Seal)  
 In presence of

By \_\_\_\_\_ Attorney in Fact.

State of Wyoming } ss.  
 County of Natrona



instrument was acknowledged before me by

Joseph R. Gray et al

this 15th day of May, 1981

Connie L. Jolley  
 Notary Public

My Commission Expires: Jan 4, 1982

THE STATE OF WYOMING } ss. No. 185576  
 County of Sublette

Filed for record at 2 o'clock P M., on the 10th day of July, A. D. 1981  
 and recorded in Book 30A of L77 Records, page 638

By \_\_\_\_\_ Deputy Clerk County Clerk and Ex-Officio Register of Deeds.

311 S. Center - 3rd Floor  
 Casper, Wyoming 82601



## NOTICE OF LOCATION OF PLACER MINING CLAIM

This is to give notice that the undersigned, all citizens of the United States, and each over the age of twenty-one years, have this day, acting as an association, in accordance with the Mining Laws of the United States, located and claimed for uranium, thorium and other fissionable materials, together with associated non-fissionable materials or other valuable deposits, a mining claim to be named and known as

SOUR MOOSE # 27

Placer Mining Claim. It is situated in the County of Sublette State of Wyoming, and comprises NW  $\frac{1}{4}$

of Section 15 Township, 37 North, Range 112 W of the 6th P. M., and it contains 160 acres

Dated on the ground at Sublette County, Wyoming, this 12 day of May, 1981.

Scott Hardy (Seal) Lawrence C. Johnson (Seal)  
 Joseph R. Gray (Seal) Cynthia L. Hays (Seal)  
 N. J. Wilson (Seal) Allen A. Harris (Seal)  
 John K. Phelps (Seal) Greg Jay (Seal)

In presence of

By

Attorney in Fact.

State of Wyoming }  
 County of Natrona } ss.

The foregoing instrument was acknowledged before me by

Joseph R. Gray et al

this 15th day of May, 1981.

Connie L. Jolley

Notary Public

Witness my hand and official seal.

My Commission Expires: Jan. 4, 1982

THE STATE OF WYOMING

County of Sublette County } ss. No. 185579

Filed for record at 8 o'clock A. M., on the 10th day of July, A. D. 1981  
 and recorded in Book 30A of LN Records, page 639

By

Deputy Clerk

County Clerk and Ex-Officio Register of Deeds.

311 S. Center - 3rd Floor  
 Casper, Wyoming 82601

## NOTICE OF LOCATION OF PLACER MINING CLAIM

This is to give notice that the undersigned, all citizens of the United States, and each over the age of twenty-one years, have this day, acting as an association, in accordance with the Mining Laws of the United States, located and claimed for uranium, thorium and other fissionable materials, together with associated non-fissionable materials or other valuable deposits, a mining claim to be named and known as

SOUR MOOSE # 28

Placer Mining Claim. It is situated in the County of Sublette State of Wyoming, and comprises SW  $\frac{1}{4}$

of Section 15 Township, 37 North, Range 112 W of the 6th P. M., and it contains 160 acres

Dated on the ground at Sublette County, Wyoming, this 12 day of May, 1981.

Scott Hardy (Seal) Lammie C. Johnson (Seal)  
 Joseph R. Gray (Seal) Cynthia L. Harris (Seal)  
 W. J. Wilson (Seal) Glen A. Harris (Seal)  
 John K. Phelps (Seal) Joy Gray (Seal)

In presence of

By

Attorney in Fact.

State of Wyoming }  
 County of Natrona } ss.


The foregoing instrument was acknowledged before me by

Joseph R. Gray et al

this 15<sup>th</sup> day of May, 1981.

Connie L. Galley

Notary Public



Witness my hand and official seal.

My Commission Expires:

Jan. 4, 1982

THE STATE OF WYOMING

County of Sublette County

ss. No.

185580

Filed for record at 8 o'clock P. M., on the 10<sup>th</sup> day of July, A. D. 1981  
 and recorded in Book 30A of R 71 Records, page 640

By

Deputy Clerk

County Clerk and Ex-Officio Register of Deeds.

311 S. Center - 3rd Floor  
 Casper, Wyoming 82601



## NOTICE OF LOCATION OF PLACER MINING CLAIM

This is to give notice that the undersigned, all citizens of the United States, and each over the age of twenty-one years, have this day, acting as an association, in accordance with the Mining Laws of the United States, located and claimed for uranium, thorium and other fissionable materials, together with associated non-fissionable materials or other valuable deposits, a mining claim to be named and known as

SOUR MOOSE # 29

Placer Mining Claim. It is situated in the County of Sublette State of Wyoming, and comprises NE  $\frac{1}{4}$

of Section 16 Township, 37 North, Range 112 W of the 6th P. M., and it contains 160 acres

Dated on the ground at Sublette County, Wyoming,

this 12 day of May, 1981

<p><i>Scott Hardy</i> (Seal)</p> <p><i>Joseph R. Gray</i> (Seal)</p> <p><i>N. F. Wilson</i> (Seal)</p> <p><i>John K. Phelps</i> (Seal)</p>	<p><i>Lawrence C. Johnson</i> (Seal)</p> <p><i>Cynthia L. Harris</i> (Seal)</p> <p><i>Steve A. Morris</i> (Seal)</p> <p><i>Jay Gray</i> (Seal)</p>
--	--

In presence of

By

Attorney in Fact.

State of Wyoming }  
County of Natrona } ss.

instrument was acknowledged before me by

*Joseph R. Gray et al*

this 15<sup>th</sup> day of May, 1981

*Connie L. Jolley*  
Notary Public

My Commission Expires: Jan. 4, 1982

THE STATE OF WYOMING

County of Sublette County } ss. No. 185581

Filed for record at 8 o'clock A. M., on the 10th day of July, A. D. 1981  
and recorded in Book 30A of LN Records, page 641

By

Deputy Clerk

County Clerk and Ex-Officio Register of Deeds.

311 S. Center - 3rd Floor  
Casper, Wyoming 82601

## NOTICE OF LOCATION OF PLACER MINING CLAIM

This is to give notice that the undersigned, all citizens of the United States, and each over the age of twenty-one years, have this day, acting as an association, in accordance with the Mining Laws of the United States, located and claimed for uranium, thorium and other fissionable materials, together with associated non-fissionable materials or other valuable deposits, a mining claim to be named and known as

SOUR MOOSE # 30

Placer Mining Claim. It is situated in the County of Sublette State of Wyoming, and comprises SE  $\frac{1}{4}$

of Section 16 Township, 37 North, Range 112 W of the 6th P. M., and it contains 160 acres

Dated on the ground at Sublette County, Wyoming, this 12 day of May, 1981.


Scott Hardy (Seal) Lawrence C. Johnson (Seal)  
Joseph R. May (Seal) Cynthia S. Harris (Seal)  
N. J. Wilson (Seal) Glen A. Martin (Seal)  
John K. Chelso (Seal) Jay Gray (Seal)

In presence of

By

Attorney in Fact.

State of Wyoming } ss.  
County of Natrona }



The foregoing instrument was acknowledged before me by

Joseph R. May et al

this 15<sup>th</sup> day of May, 1981

Connie L. Jolley  
Notary Public

My Commission Expires: Jan. 4, 1982

THE STATE OF WYOMING

County of Natrona } ss. No. 185582

Filed for record at 8 o'clock A. M., on the 10<sup>th</sup> day of July, A. D. 1981  
and recorded in Book 30A of LN Records, page 642

By Deputy Clerk County Clerk and Ex-Officio Register of Deeds.

311 S. Center - 3rd Floor  
Casper, Wyoming 82601



## NOTICE OF LOCATION OF PLACER MINING CLAIM

This is to give notice that the undersigned, all citizens of the United States, and each over the age of twenty-one years, have this day, acting as an association, in accordance with the Mining Laws of the United States, located and claimed for uranium, thorium and other fissionable materials, together with associated non-fissionable materials or other valuable deposits, a mining claim to be named and known as

Sour Moose #31

Placer Mining Claim. It is situated in the County of Sublette State of Wyoming, and comprises NE  $\frac{1}{4}$

of Section 20 Township, 37 North, Range 112W of the 6th P. M., and it contains 160 acres

Dated on the ground at Sublette County, Wyoming,

this 14 day of May, 1981.

Steven A. Harris (Seal)

Cynthia L. Harris (Seal)

Foy W. Gray (Seal)

Foy W. Gray (Seal)

In presence of

By

Attorney in Fact.

State of Wyoming } ss.

County of Natona }

The foregoing instrument was acknowledged before me by

Joseph R. Gray

this 15<sup>th</sup> day of May, 1981.

Connie L. Jolley  
Notary Public

My Commission Expires:

Jan 4, 1982

THE STATE OF WYOMING

County of Natona } ss. No.

185583

Filed for record at 2 o'clock A. M., on the 10<sup>th</sup> day of July A. D. 1981  
and recorded in Book 30A of Records, page 643.

By

Deputy Clerk

County Clerk and Ex-Officio Register of Deeds.

311 S. Center - 3rd Floor  
Casper, Wyoming 82601

# NOTICE OF LOCATION OF PLACER MINING CLAIM

This is to give notice that the undersigned, all citizens of the United States, and each over the age of twenty-one years, have this day, acting as an association, in accordance with the Mining Laws of the United States, located and claimed for uranium, thorium and other fissionable materials, together with associated non-fissionable materials or other valuable deposits, a mining claim to be named and known as

SOUR MOOSE # 32

Placer Mining Claim. It is situated in the County of Sublette State of Wyoming, and comprises SW 1/4

of Section 16 Township, 37 North, Range 112 W of the 6th P. M., and it contains 160 acres

Dated on the ground at Sublette County, Wyoming, this 12 day of May, 1981

Scott Hardy (Seal) Laurence C. Johnson (Seal)  
 Joseph B. R. (Seal) Cynthia A. Harris (Seal)  
 N. T. Wilson (Seal) Allen A. Harris (Seal)  
 John H. Phelps (Seal) Joseph Gray (Seal)

In presence of

By

Attorney in Fact.


State of Wyoming }  
 County of Natrona } ss.

The foregoing instrument was acknowledged before me by

Joseph L. Gray et al

this 15th day of May, 1981

Connie L. Jolley  
 Notary Public



Witness my hand and official seal.

My Commission Expires: Jan. 4, 1982

185584

THE STATE OF WYOMING }  
 County of Sublette County } ss. No.

Filed for record at 8 o'clock A. M., on the 10th day of July, A. D. 1981  
 and recorded in Book 30A of 271

Records, page 644  
 [Signature]

By Deputy Clerk County Clerk and Ex-Officio Register of Deeds.

311 S. Center - 3rd Floor  
 Casper, Wyoming 82601



## NOTICE OF LOCATION OF PLACER MINING CLAIM

This is to give notice that the undersigned, all citizens of the United States, and each over the age of twenty-one years, have this day, acting as an association, in accordance with the Mining Laws of the United States, located and claimed for uranium, thorium and other fissionable materials, together with associated non-fissionable materials or other valuable deposits, a mining claim to be named and known as

Sour Moose #41

Placer Mining Claim. It is situated in the County of Sublette State of Wyoming, and comprises NW 1/4

of Section 20 Township, 37 North, Range 112W of the 6th P. M., and it contains 160 acres

Dated on the ground at Sublette County, Wyoming, this 14 day of May, 1981.

Steve A. Harris (Seal)

Cynthia S. Harris (Seal)

John D. Harris (Seal)

John D. Harris (Seal)

In presence of

By


Attorney in Fact.

State of Wyoming }  
County of Natrona } ss.

The foregoing instrument was acknowledged before me by

Joseph A. Gray et al

this 15th day of May, 1981



Witness my hand and official seal.

Connie L. Kelley  
Notary Public

My Commission Expires: Jan. 4, 1982

THE STATE OF WYOMING

County of Sublette County } ss. No. 185585

Filed for record at 8 o'clock AM, on the 10th day of July A. D. 1981  
and recorded in Book 30A of 471 Records, page 645

By

Deputy Clerk

County Clerk and Ex-Officio Register of Deeds.

311 S. Center - 3rd Floor  
Casper, Wyoming 82601

## NOTICE OF LOCATION OF PLACER MINING CLAIM

This is to give notice that the undersigned, all citizens of the United States, and each over the age of twenty-one years, have this day, acting as an association, in accordance with the Mining Laws of the United States, located and claimed for uranium, thorium and other fissionable materials, together with associated non-fissionable materials or other valuable deposits, a mining claim to be named and known as

Sour Moose #42

Placer Mining Claim. It is situated in the County of Sublette State of Wyoming, and comprises  $E\frac{1}{2}$  of the NE  $\frac{1}{4}$  and the NE  $\frac{1}{4}$  of the SE  $\frac{1}{4}$

of Section 19 Township, 37 North, Range 112W of the 6th P. M., and it contains 160 acres


Dated on the ground at Sublette County, Wyoming, this 14 day of May, 1981

Steven A. Harris (Seal) Joseph A. Hildner (Seal)  
Cynthia L. Harris (Seal) Roy Gray (Seal)  
John A. Harris (Seal) Helen J. Wilson (Seal)  
Roy A. Harris (Seal) John K. Phelps (Seal)

In presence of

By \_\_\_\_\_ Attorney in Fact.

State of Wyoming }  
County of Natrona } ss.



The foregoing instrument was acknowledged before me by Joseph R. Gray et al this 15th day of May, 1981

Witness my hand and official seal.

Connie L. Jolley  
Notary Public

My Commission Expires: Jan. 4, 1982

THE STATE OF WYOMING }  
County of Sublette County } ss. No. 185586

Filed for record at 8 o'clock A.M., on the 10th day of July A. D. 1981  
and recorded in Book 30A of LN Records, page 646

By \_\_\_\_\_ Deputy Clerk County Clerk and Ex-Officio Register of Deeds.

311 S. Center - 3rd Floor  
Casper, Wyoming 82601



# NOTICE OF LOCATION OF PLACER MINING CLAIM

This is to give notice that the undersigned, all citizens of the United States, and each over the age of twenty-one years, have this day, acting as an association, in accordance with the Mining Laws of the United States, located and claimed for uranium, thorium and other fissionable materials, together with associated non-fissionable materials or other valuable deposits, a mining claim to be named and known as

SOUR MOOSE # 44

Placer Mining Claim. It is situated in the County of Sublette State of Wyoming, and comprises NE 1/4

of Section 28 Township, 37 North, Range 112 W of the 6th P. M., and it contains 160 acres

Dated on the ground at Sublette County, Wyoming,

this 13 day of May, 1981

Scott Hardy (Seal)	Lawrence C. Johnson (Seal)
Joseph R. Phelp (Seal)	Cynthia L. Harris (Seal)
N.T. Wilson (Seal)	Mr. A. Harris (Seal)
John K. Phelps (Seal)	Gay Gregory (Seal)

In presence of

By Attorney in Fact.

State of Wyoming }  
County of Natrona } ss.

The foregoing instrument was acknowledged before me by

Joseph A. Gray et al

this 15th day of May, 1981

Connie L. Jellison  
Notary Public

Witness my hand and official seal.

My Commission Expires: Jan 4, 1982

THE STATE OF WYOMING

County of Sublette County } ss. No. 185587

Filed for record at 8 o'clock A.M., on the 10th day of July, A. D. 1981  
and recorded in Book 30A of LN Records, page 647

By Deputy Clerk County Clerk and Ex-Officio Register of Deeds.

311 S. Center - 3rd Floor  
Casper, Wyoming 82601

## NOTICE OF LOCATION OF PLACER MINING CLAIM

This is to give notice that the undersigned, all citizens of the United States, and each over the age of twenty-one years, have this day, acting as an association, in accordance with the Mining Laws of the United States, located and claimed for uranium, thorium and other fissionable materials, together with associated non-fissionable materials or other valuable deposits, a mining claim to be named and known as

SOUR MOOSE # 45

Placer Mining Claim. It is situated in the County of Sublette State of Wyoming, and comprises NW  $\frac{1}{4}$

of Section 21 Township, 37 North, Range 112 W of the 6th P. M., and it contains 160 acres

Dated on the ground at Sublette County, Wyoming, this 12 day of May, 1981.

Scott Hardy (Seal) Laurence L. Johnson (Seal)  
 Joseph R. Gray (Seal) Cynthia L. Harris (Seal)  
 N. J. Wilson (Seal) Allen A. Harris (Seal)  
 John K. Phelps (Seal) Jay Gray (Seal)

In presence of

By Attorney in Fact.

State of Wyoming }  
 County of Natrona } ss.



The foregoing instrument was acknowledged before me by Joseph R. Gray et al this 15<sup>th</sup> day of May, 1981.  
 Connie L. Jolley  
 Notary Public  
 My Commission Expires: Jan. 4, 1982

THE STATE OF WYOMING }  
 County of Sublette County } ss. No. 185588

Filed for record at 8 o'clock A. M., on the 10th day of July, A. D. 1981  
 and recorded in Book 30A of LN Records, page 648

By Deputy Clerk County Clerk and Ex-Officio Register of Deeds.

311 S. Center - 3rd Floor  
 Casper, Wyoming 82601



## NOTICE OF LOCATION OF PLACER MINING CLAIM

This is to give notice that the undersigned, all citizens of the United States, and each over the age of twenty-one years, have this day, acting as an association, in accordance with the Mining Laws of the United States, located and claimed for uranium, thorium and other fissionable materials, together with associated non-fissionable materials or other valuable deposits, a mining claim to be named and known as

SOUR MOOSE # 46

Placer Mining Claim. It is situated in the County of Sublette State of Wyoming, and comprises SW  $\frac{1}{4}$

of Section 21 Township, 37 North, Range 112 W of the 6th P. M., and it contains 160 acres

Dated on the ground at Sublette County, Wyoming, this 12 day of May, 1981.

*Scott Hardy* (Seal) *Lawrence C. Johnson* (Seal)  
*Joseph R. Gray* (Seal) *Cynthia L. Harris* (Seal)  
*N. F. Wilson* (Seal) *Steve A. Harris* (Seal)  
*John K. Phelps* (Seal) *Joy Gray* (Seal)

In presence of

By \_\_\_\_\_ Attorney in Fact.

State of Wyoming }  
 County of Natrona } ss.

The foregoing instrument was acknowledged before me by

*Joseph R. Gray et al*

this 15th day of May, 1981

Witness my hand and official seal.

*Connie L. Jolley*  
 Notary Public

My Commission Expires: Jan. 4, 1982

THE STATE OF WYOMING

County of Sublette County

ss. No. 185589

Filed for record at 5 o'clock A. M., on the 10th day of July, A. D. 1981  
 and recorded in Book 30A of 27 Records, page 679

By \_\_\_\_\_ Deputy Clerk County Clerk and Ex-Officio Register of Deeds.

311 S. Center - 3rd Floor  
 Casper, Wyoming 82601

## NOTICE OF LOCATION OF PLACER MINING CLAIM

This is to give notice that the undersigned, all citizens of the United States, and each over the age of twenty-one years, have this day, acting as an association, in accordance with the Mining Laws of the United States, located and claimed for uranium, thorium and other fissionable materials, together with associated non-fissionable materials or other valuable deposits, a mining claim to be named and known as

SOUR MOOSE # 47

Sublette

Placer Mining Claim. It is situated in the County of \_\_\_\_\_ State of Wyoming, and comprises NE  $\frac{1}{4}$

of Section 21 Township, 37 North, Range 112 W of the 6th P. M., and it contains 160 acres

Dated on the ground at Sublette County, Wyoming,

this 12 day of May, 1981

*Scott Hardy* (Seal) *Laurence C. Johnson* (Seal)  
*Joseph L. Gray* (Seal) *Cynthia L. Hearn* (Seal)  
*N. P. Wilson* (Seal) *Steve A. Harris* (Seal)  
*John K. Phelps* (Seal) *Jeffrey* (Seal)


In presence of

By

Attorney in Fact.

~~Validation as required by law has been performed on this claim and mineralization discovered~~

State of Wyoming }  
 County of Natrona } ss.



The foregoing instrument was acknowledged before me by

*Joseph L. Gray et al*

this 15th day of May, 1981

*Connie L. Jolley*  
 Notary Public

My Commission Expires: Jan. 4, 1982

THE STATE OF WYOMING

County of Natrona County

ss. No.

185590

Filed for record at 8 o'clock A. M., on the 10th day of July, A. D. 1981  
 and recorded in Book 30A of 277 Records, page 650

By

Deputy Clerk

County Clerk and Ex-Officio Register of Deeds.

311 S. Center - 3rd Floor  
 Casper, Wyoming 82601



## NOTICE OF LOCATION OF PLACER MINING CLAIM

This is to give notice that the undersigned, all citizens of the United States, and each over the age of twenty-one years, have this day, acting as an association, in accordance with the Mining Laws of the United States, located and claimed for uranium, thorium and other fissionable materials, together with associated non-fissionable materials or other valuable deposits, a mining claim to be named and known as SOUR MOOSE #48

Placer Mining Claim. It is situated in the County of Sublette State of Wyoming, and comprises SE 1/4

of Section 21 Township, 37 North, Range 112 W of the 6th P. M., and it contains 160 acres


Dated on the ground at Sublette County, Wyoming, this 12 day of July, 1981.

Scott Hardy (Seal) Lemmon C. Johnson (Seal)  
Joseph R. Gray (Seal) Cynthia A. Harris (Seal)  
N. J. Wilson (Seal) Stan A. Harris (Seal)  
John K. Phelps (Seal) Jerry Gray (Seal)

In presence of

By \_\_\_\_\_ Attorney in Fact.

State of Wyoming }  
 County of Natrona } ss.



The foregoing instrument was acknowledged before me by Joseph R. Gray et al this 15th day of May, 1981.

Connie L. Jolley  
 Notary Public

Witness my hand and official seal.  
 My Commission Expires: Jan. 4, 1982

THE STATE OF WYOMING } 185591  
 County of Sublette } ss. No.

Filed for record at 2 o'clock P M., on the 10th day of July, A. D. 1982  
 and recorded in Book 30 A of 277 Records, page 651

By \_\_\_\_\_ Deputy Clerk \_\_\_\_\_ County Clerk and Ex-Officio Register of Deeds.

311 S. Center - 3rd Floor  
 Casper, Wyoming 82601

## NOTICE OF LOCATION OF PLACER MINING CLAIM

This is to give notice that the undersigned, all citizens of the United States, and each over the age of twenty-one years, have this day, acting as an association, in accordance with the Mining Laws of the United States, located and claimed for uranium, thorium and other fissionable materials, together with associated non-fissionable materials or other valuable deposits, a mining claim to be named and known as

SOUR MOOSE # 49

Placer Mining Claim. It is situated in the County of Sublette State of Wyoming, and comprises NW  $\frac{1}{4}$

of Section 22 Township, 37 North, Range 112 W of the 6th P. M., and it contains 160 acres

Dated on the ground at Sublette County, Wyoming, this 12 day of May, 1981.

Leath Fargy (Seal) Lawrence C. Johnson (Seal)

Joseph R. Kemp (Seal) Cynthia L. Harris (Seal)

N. F. Wilson (Seal) Steve A. Harris (Seal)

John K. Phelps (Seal) Jay Gray (Seal)


In presence of

By

Attorney in Fact.

State of Wyoming }  
County of Natrona } ss.

The foregoing instrument was acknowledged before me by



Joseph L. Gray et al

this 15<sup>th</sup> day of May, 1981

Connie L. Jolley

Notary Public

My Commission Expires: Jan. 4, 1982

THE STATE OF WYOMING

County of Natrona } ss. No. 185592

Filed for record at 8 o'clock P. M., on the 10<sup>th</sup> day of July, A. D. 1981  
and recorded in Book 30A of 27 Records, page 652

By

Deputy Clerk

County Clerk and Ex-Officio Register of Deeds.

311 S. Center - 3rd Floor  
Casper, Wyoming 82601



# NOTICE OF LOCATION OF PLACER MINING CLAIM

This is to give notice that the undersigned, all citizens of the United States, and each over the age of twenty-one years, have this day, acting as an association, in accordance with the Mining Laws of the United States, located and claimed for uranium, thorium and other fissionable materials, together with associated non-fissionable materials or other valuable deposits, a mining claim to be named and known as SOUR MOOSE # 50

Placer Mining Claim. It is situated in the County of Sublette State of Wyoming, and comprises SW 1/4

of Section 22 Township, 37 North, Range 112 W of the 6th P. M., and it contains 160 acres


Dated on the ground at Sublette County, Wyoming, this 12 day of May, 1981.  
Scott Hardy (Seal) Lawrence C. Johnson (Seal)  
Joseph R. Gray (Seal) Cynthia S. Harris (Seal)  
W. A. Wilson (Seal) Stan A. Harris (Seal)  
John K. Phelps (Seal) Jay Gray (Seal)

In presence of

By \_\_\_\_\_ Attorney in Fact.

State of Wyoming } ss.  
 County of Sublette

The foregoing instrument was acknowledged before me by Joseph R. Gray et al this 15th day of May, 1981.  
Connie L. Jelley Notary Public  
 Witness my hand and official seal.  
 My Commission Expires: Jan. 4, 1982



THE STATE OF WYOMING } ss. No. 185593  
 County of Sublette

Filed for record at 8 o'clock P. M., on the 10th day of July, A. D. 1981  
 and recorded in Book 30A of 871 Records, page 653

By \_\_\_\_\_ Deputy Clerk County Clerk and Ex-Officio Register of Deeds.

311 S. Center - 3rd Floor  
 Casper, Wyoming 82601

## NOTICE OF LOCATION OF PLACER MINING CLAIM

This is to give notice that the undersigned, all citizens of the United States, and each over the age of twenty-one years, have this day, acting as an association, in accordance with the Mining Laws of the United States, located and claimed for uranium, thorium and other fissionable materials, together with associated non-fissionable materials or other valuable deposits, a mining claim to be named and known as

SOUR MOOSE # 51

Placer Mining Claim. It is situated in the County of Sublette State of Wyoming, and comprises NE  $\frac{1}{4}$

of Section 22 Township, 37 North, Range 112 W of the 6th P. M., and it contains 160 acres

Dated on the ground at

Sublette County, Wyoming,

this 12 day of July

(Seal)

Laurance C. Johnson (Seal)

(Seal)

Cynthia L. Jones (Seal)

(Seal)

Stan A. Harris (Seal)

(Seal)

Joy Gray (Seal)

In presence of

By

Attorney in Fact.

State of Wyoming } ss.  
County of Natrona }

The foregoing instrument was acknowledged before me by

Joseph R. Gray et al

this 15th day of May, 1981

Connie L. Jolley

Notary Public



THE STATE OF WYOMING

County of Sublette County } ss. No. 185594

Filed for record at 5 o'clock 17 M., on the 10th day of July A. D. 1981  
and recorded in Book 30A of 271 Records, page 66

By

Deputy Clerk

County Clerk and Ex-Officio Register of Deeds.

311 S. Center - 3rd Floor  
Casper, Wyoming 82601



## NOTICE OF LOCATION OF PLACER MINING CLAIM

This is to give notice that the undersigned, all citizens of the United States, and each over the age of twenty-one years, have this day, acting as an association, in accordance with the Mining Laws of the United States, located and claimed for uranium, thorium and other fissionable materials, together with associated non-fissionable materials or other valuable deposits, a mining claim to be named and known as

SOUR MOOSE # 52

Placer Mining Claim. It is situated in the County of Sublette State of Wyoming, and comprises SE  $\frac{1}{4}$

of Section 22 Township, 37 North, Range 112 W of the 6th P. M., and it contains 160 acres

Dated on the ground at Sublette County, Wyoming,

this 12 day of May, 1981.


Scott Hardy (Seal) Lawrence C. Johnson (Seal)  
 Joseph R. Gray (Seal) Cynthia L. Harris (Seal)  
 N. F. Wilson (Seal) Steve A. Harris (Seal)  
 John K. Phelps (Seal) Jerry Gray (Seal)

In presence of

By

Attorney in Fact.

State of Wyoming }  
 County of Natrona } ss.



The foregoing instrument was acknowledged before me by

Joseph R. Gray et al

this 15th day of May, 1981

Connie L. Jolley  
 Notary Public

Witness my hand and official seal.

My Commission Expires: Jan. 4, 1982

THE STATE OF WYOMING

County of Sublette County } ss. No. 185595

Filed for record at 8 o'clock A.M., on the 10th day of July, A. D. 1981  
 and recorded in Book 30A of 277 Records, page 655

By

Deputy Clerk

County Clerk and Ex-Officio Register of Deeds.

311 S. Center - 3rd Floor  
 Casper, Wyoming 82601

## NOTICE OF LOCATION OF PLACER MINING CLAIM

This is to give notice that the undersigned, all citizens of the United States, and each over the age of twenty-one years, have this day, acting as an association, in accordance with the Mining Laws of the United States, located and claimed for uranium, thorium and other fissionable materials, together with associated non-fissionable materials or other valuable deposits, a mining claim to be named and known as

SOUR MOOSE # 53

Placer Mining Claim. It is situated in the County of Sublette State of Wyoming, and comprises NW  $\frac{1}{4}$

of Section 23 Township, 37 North, Range 112 W of the 6th P. M., and it contains 160 acres

Dated on the ground at Sublette County, Wyoming, this 12 day of May, 1981

Scott Hardy (Seal) Lawrence C. Johnson (Seal)

Joseph R. Gray (Seal) Cynthia A. Harris (Seal)

N. T. Wilson (Seal) Glen A. Harris (Seal)


John K. Phelps (Seal) [Signature] (Seal)

In presence of

By Attorney in Fact.

~~Validation as required by law has been performed on this claim and mineralization determined~~

State of Wyoming } ss.  
County of Natrona }



The foregoing instrument was acknowledged before me by

Joseph R. Gray et al

this 15th day of May, 1981

Connie L. Jolley  
Notary Public

Witness my hand and official seal.

My Commission Expires: Jan. 4, 1982

THE STATE OF WYOMING

County of Sublette County } ss. No 185596

Filed for record at 8 o'clock A. M., on the 10th day of July, A. D. 1981  
and recorded in Book 30A of R71 Records, page 656

By Deputy Clerk County Clerk and Ex-Officio Register of Deeds.

311 S. Center - 3rd Floor  
Casper, Wyoming 82601



# NOTICE OF LOCATION OF PLACER MINING CLAIM

This is to give notice that the undersigned, all citizens of the United States, and each over the age of twenty-one years, have this day, acting as an association, in accordance with the Mining Laws of the United States, located and claimed for uranium, thorium and other fissionable materials, together with associated non-fissionable materials or other valuable deposits, a mining claim to be named and known as

SOUR MOOSE # 54

Placer Mining Claim. It is situated in the County of Sublette State of Wyoming, and comprises SW 1/4

of Section 23 Township, 37 North, Range 112 W of the 6th P. M., and it contains 160 acres


Dated on the ground at Sublette County, Wyoming, this 12 day of May, 1981.

Scott Hardy (Seal) Lawrence C. Johnson (Seal)  
 Joseph R. Gray (Seal) Cynthia L. Harris (Seal)  
 N. F. Wilson (Seal) Steve A. Harris (Seal)  
 John K. Phelps (Seal) Jay Gray (Seal)

In presence of

By Attorney in Fact.

State of Wyoming }  
 County of Natrona } ss.



The foregoing instrument was acknowledged before me by

Joseph R. Gray et al this 15th day of May, 1981

Connie L. Jolley  
 Notary Public

Witness my hand and official seal.

My Commission Expires: Jan. 4, 1982

THE STATE OF WYOMING }  
 County of Sublette County } ss. No. 185597

Filed for record at 8 o'clock A. M., on the 10th day of July, A. D. 1981  
 and recorded in Book 30A of 871 Records, page 657

By Deputy Clerk County Clerk and Ex-Officio Register of Deeds.

311 S. Center - 3rd Floor  
 Casper, Wyoming 82601

## NOTICE OF LOCATION OF PLACER MINING CLAIM

This is to give notice that the undersigned, all citizens of the United States, and each over the age of twenty-one years, have this day, acting as an association, in accordance with the Mining Laws of the United States, located and claimed for uranium, thorium and other fissionable materials, together with associated non-fissionable materials or other valuable deposits, a mining claim to be named and known as

SOUR MOOSE # 55

Placer Mining Claim. It is situated in the County of Sublette State of Wyoming, and comprises NE  $\frac{1}{4}$

of Section 23 Township, 37 North, Range 112 W of the 6th P. M., and it contains 160 acres

Dated on the ground at Sublette County, Wyoming, this 12 day of May 1981.


Scott Hardy (Seal) Lawrence L. Johnson (Seal)  
Joseph R. Gray (Seal) Cynthia J. Harris (Seal)  
N.T. Wilson (Seal) Steve D. Harris (Seal)  
John K. Phelps (Seal) Jerry Gray (Seal)

In presence of

By

Attorney in Fact.

State of Wyoming }  
County of Natrona } ss.



The foregoing instrument was acknowledged before me by

Joseph R. Gray et al

this 15th day of May, 1981

Connie L. Jolley

Notary Public

Witness my hand and official seal.

My Commission Expires: Jan 4, 1982

THE STATE OF WYOMING

County of Sublette County } ss. No. 185598

Filed for record at 8 o'clock A. M., on the 10th day of July A. D. 1981  
and recorded in Book 30A of 27. Records, page 658

By

Deputy Clerk

County Clerk and Ex-Officio Register of Deeds.

311 S. Center - 3rd Floor  
Casper, Wyoming 82601



NOTICE OF LOCATION OF PLACER MINING CLAIM

This is to give notice that the undersigned, all citizens of the United States, and each over the age of twenty-one years, have this day, acting as an association, in accordance with the Mining Laws of the United States, located and claimed for uranium, thorium and other fissionable materials, together with associated non-fissionable materials or other valuable deposits, a mining claim to be named and known as

SOUR MOOSE # 56


Placer Mining Claim. It is situated in the County of Sublette State of Wyoming, and comprises SE 1/4

of Section 23 Township, 37 North, Range 112 W of the 6th P. M., and it contains 160 acres

Dated on the ground at Sublette County, Wyoming, this 11<sup>th</sup> day of May, 1981.  
Scott Hardy (Seal) Lawrence E. Johnson (Seal)  
Joseph R. Gray (Seal) Cynthia J. Harris (Seal)  
N.T. Wilson (Seal) Glen A. Harris (Seal)  
John K. Phelps (Seal) Jay Gray (Seal)  
In presence of

By Attorney in Fact.

State of Wyoming }  
County of Natona } ss.



The foregoing instrument was acknowledged before me by Joseph R. Gray et al this 15<sup>th</sup> day of May, 1981.  
Connie L. Jolley  
Notary Public  
My Commission Expires: Jan. 4, 1982

THE STATE OF WYOMING }  
County of Sublette County } ss. No. 185599

Filed for record at 8 o'clock A.M., on the 10<sup>th</sup> day of July, A. D. 1981  
and recorded in Book 30A of 27 Records, page 657  
By Deputy Clerk County Clerk and Ex-Officio Register of Deeds.

311 S. Center - 3rd Floor  
Casper, Wyoming 82601

## NOTICE OF LOCATION OF PLACER MINING CLAIM

This is to give notice that the undersigned, all citizens of the United States, and each over the age of twenty-one years, have this day, acting as an association, in accordance with the Mining Laws of the United States, located and claimed for uranium, thorium and other fissionable materials, together with associated non-fissionable materials or other valuable deposits, a mining claim to be named and known as SOUR MOOSE # 57

Placer Mining Claim. It is situated in the County of Sublette State of Wyoming, and comprises NW 1/4

of Section 27 Township, 37 North, Range 112 W of the 6th P. M., and it contains 160 acres

Dated on the ground at Sublette County, Wyoming, this 12 day of July, 1981

Scott Hardy (Seal) Laurance C. Johnson (Seal)  
Joseph R. Gray (Seal) Cynthia L. Harris (Seal)  
N. P. Wilson (Seal) Steve A. Harris (Seal)  
John K. Phelps (Seal) Joy Gray (Seal)

In presence of

By \_\_\_\_\_ Attorney in Fact.

State of Wyoming } ss.  
 County of Natrona



The foregoing instrument was acknowledged before me by Joseph R. Gray et al this 15th day of May, 1981.  
Connie L. Jolley  
 Notary Public  
 My Commission Expires: Jan. 4, 1982

THE STATE OF WYOMING } ss. No. 185600  
 County of Sublette County

Filed for record at 8 o'clock A M., on the 10th day of July, A. D. 1981  
 and recorded in Book 307 of 27 Records, page 660

By \_\_\_\_\_ Deputy Clerk County Clerk and Ex-Officio Register of Deeds.

311 S. Center - 3rd Floor  
 Casper, Wyoming 82601

1856



## NOTICE OF LOCATION OF PLACER MINING CLAIM

This is to give notice that the undersigned, all citizens of the United States, and each over the age of twenty-one years, have this day, acting as an association, in accordance with the Mining Laws of the United States, located and claimed for uranium, thorium and other fissionable materials, together with associated non-fissionable materials or other valuable deposits, a mining claim to be named and known as

SOUR MOOSE # 58

Placer Mining Claim. It is situated in the County of Sublette State of Wyoming, and comprises N $\frac{1}{2}$  of N $\frac{1}{2}$

of Section 26 Township, 37 North, Range 112 W of the 6th P. M., and it contains 160 acres

Dated on the ground at Sublette County, Wyoming, this 12 day of May, 1981

*Scott Hardy* (Seal) *Lawrence C. Johnson* (Seal)  
*Joseph R. Gray* (Seal) *Cynthia L. Harris* (Seal)  
*N. T. Wilson* (Seal) *Steve A. Harris* (Seal)  
*John K. Phelps* (Seal) *Joseph Gray* (Seal)

In presence of

By


Attorney in Fact.

State of Wyoming }  
 County of Natrona } ss.

The foregoing instrument was acknowledged before me by

*Joseph R. Gray et al*this 15<sup>th</sup> day of May, 1981*Connie L. Jolley*

Notary Public



THE STATE OF WYOMING

County of Sublette County } ss. No. 185601

Filed for record at 8 o'clock A.M., on the 10<sup>th</sup> day of July, A. D. 1981  
 and recorded in Book 30A of LN Records, page 661.

By

Deputy Clerk

County Clerk and Ex-Officio Register of Deeds.

311 S. Center - 3rd Floor  
 Casper, Wyoming 82601

## NOTICE OF LOCATION OF PLACER MINING CLAIM

This is to give notice that the undersigned, all citizens of the United States, and each over the age of twenty-one years, have this day, acting as an association, in accordance with the Mining Laws of the United States, located and claimed for uranium, thorium and other fissionable materials, together with associated non-fissionable materials or other valuable deposits, a mining claim to be named and known as SOUR MOOSE # 59

Placer Mining Claim. It is situated in the County of Sublette State of Wyoming, and comprises S $\frac{1}{2}$  of N $\frac{1}{2}$

of Section 26 Township, 37 North, Range 112 W of the 6th P. M., and it contains 160 acres

Dated on the ground at Sublette County, Wyoming, this 12 day of May, 1981


Scott Hardy (Seal) Lawrence C. Johnson (Seal)  
Joseph R. Gray (Seal) Cynthia L. Horner (Seal)  
N. J. Wilson (Seal) Glenn A. Harris (Seal)  
John L. Phelps (Seal) Jerry Gray (Seal)

In presence of

By

Attorney in Fact.

State of Wyoming } ss.  
 County of Natrona



The foregoing instrument was acknowledged before me by

Joseph R. Gray et al

this 15<sup>th</sup> day of May, 1981

Connie L. Jolley  
 Notary Public

My Commission Expires: Jan. 4, 1982

THE STATE OF WYOMING

County of Sublette County } ss. No. 185802

Filed for record at 8 o'clock A M., on the 20th day of July, A. D. 1981  
 and recorded in Book 30A of 277 Records, page 662

By Paul J. Yake Deputy Clerk County Clerk and Ex-Officio Register of Deeds.

311 S. Center - 3rd Floor  
 Casper, Wyoming 82601



## NOTICE OF LOCATION OF PLACER MINING CLAIM

This is to give notice that the undersigned, all citizens of the United States, and each over the age of twenty-one years, have this day, acting as an association, in accordance with the Mining Laws of the United States, located and claimed for uranium, thorium and other fissionable materials, together with associated non-fissionable materials or other valuable deposits, a mining claim to be named and known as SOUR MOOSE # 60

Placer Mining Claim. It is situated in the County of Sublette State of Wyoming, and comprises NE 1/4

of Section 27 Township, 37 North, Range 112 W of the 6th P. M., and it contains 160 acres

Dated on the ground at Sublette County, Wyoming, this 12 day of May, 1981.

<u>Scott Hardy</u> (Seal) <u>Joseph R. Gray</u> (Seal) <u>N. J. Wilson</u> (Seal) <u>John K. Phelps</u> (Seal)	<u>Laurence C. Johnson</u> (Seal) <u>Cynthia L. Harris</u> (Seal) <u>Steve D. Harris</u> (Seal) <u>Joy Gray</u> (Seal)
---	---


In presence of

By

Attorney in Fact.

State of Wyoming }  
 County of Natrona } ss.

The foregoing instrument was acknowledged before me by



Joseph R. Gray et al

this 15th day of May, 1981

Connie L. Jolley  
 Notary Public

My Commission Expires: Jan 4, 1982

THE STATE OF WYOMING

County of Sublette County } ss. No. 185603

Filed for record at 8 o'clock A M., on the 10th day of July, A. D. 1981  
 and recorded in Book 30A of 271 Records, page 663

By David J. Zake Deputy Clerk County Clerk and Ex-Officio Register of Deeds.

311 S. Center - 3rd Floor  
 Casper, Wyoming 82601

## NOTICE OF LOCATION OF PLACER MINING CLAIM

This is to give notice that the undersigned, all citizens of the United States, and each over the age of twenty-one years, have this day, acting as an association, in accordance with the Mining Laws of the United States, located and claimed for uranium, thorium and other fissionable materials, together with associated non-fissionable materials or other valuable deposits, a mining claim to be named and known as

SOUR MOOSE # 61

Placer Mining Claim. It is situated in the County of Sublette State of Wyoming, and comprises NW  $\frac{1}{4}$

of Section 28 Township, 37 North, Range 112 W of the 6th P. M., and it contains 160 acres

Dated on the ground at Sublette County, Wyoming,

this 12 day of May, 1981

*Scott Hardy* (Seal) *Lawrence C. Johnson* (Seal)  
*Joseph R. Gray* (Seal) *Cynthia S. Harris* (Seal)  
*N. T. Wilson* (Seal) *Steve A. Harris* (Seal)  
*John K. Phelps* (Seal) *Jay Gray* (Seal)


In presence of

By

Attorney in Fact.

State of Wyoming }  
 County of Natona } ss.

The foregoing instrument was acknowledged before me by



*Joseph R. Gray et al*

this 15<sup>th</sup> day of May, 1981

*Connie L. Jolley*  
 Notary Public

Expires: Jan. 4, 1982

THE STATE OF WYOMING

County of Sublette County } ss. No. 185604

Filed for record at 8 o'clock P. M., on the 10th day of July, A. D. 1981  
 and recorded in Book 30A of 227 Records, page 664

By Deputy Clerk County Clerk and Ex-Officio Register of Deeds.

311 S. Center - 3rd Floor  
 Casper, Wyoming 82601



## NOTICE OF LOCATION OF PLACER MINING CLAIM

This is to give notice that the undersigned, all citizens of the United States, and each over the age of twenty-one years, have this day, acting as an association, in accordance with the Mining Laws of the United States, located and claimed for uranium, thorium and other fissionable materials, together with associated non-fissionable materials or other valuable deposits, a mining claim to be named and known as

Sour Moose #65

Placer Mining Claim. It is situated in the County of Sublette State of Wyoming, and comprises SE  $\frac{1}{4}$

of Section 26 Township, 37 North, Range 112W of the 6th P.M., and it contains 160 acres

Dated on the ground at Sublette County, Wyoming,

this 14 day of May, 1981

Herb A. Harris (Seal)

Cynthia B. Harris (Seal)

James J. Harris (Seal)

Loy H. Gray (Seal)

In presence of

James J. Harris (Seal)

Loy H. Gray (Seal)

Helen J. Wilson (Seal)

John K. Phelps (Seal)

By \_\_\_\_\_ Attorney in Fact.

State of Wyoming } ss.

County of Natrona }

The foregoing instrument was acknowledged before me by

Joseph R. Gray

this 15<sup>th</sup> day of May, 1981

Connie L. Gallup  
Notary Public

Witness my hand and official seal.

My Commission Expires: Jan 4, 1982

THE STATE OF WYOMING

County of

Sublette County

ss. No. 185605

Filed for record at 8 o'clock A.M., on the 10th day of July, A.D. 1981  
and recorded in Book 30A of 27 Records, page 166

By

Deputy Clerk

County Clerk and Ex-Officio Register of Deeds

311 S. Center - 3rd Floor  
Casper, Wyoming 82601

## NOTICE OF LOCATION OF PLACER MINING CLAIM

This is to give notice that the undersigned, all citizens of the United States, and each over the age of twenty-one years, have this day, acting as an association, in accordance with the Mining Laws of the United States, located and claimed for uranium, thorium and other fissionable materials, together with associated non-fissionable materials or other valuable deposits, a mining claim to be named and known as

Sour Moose #67

Placer Mining Claim. It is situated in the County of Sublette, State of Wyoming, and comprises SW  $\frac{1}{4}$

of Section 29 Township, 37 North, Range 112W of the 6th P.M., and it contains 160 acres

Dated on the ground at \_\_\_\_\_ County, Wyoming, this 4 day of May, 1981

*Joseph R. Gray* (Seal) *Joseph R. Gray* (Seal)  
*Robert B. Thomas* (Seal) *Robert B. Thomas* (Seal)  
*John H. Thomas* (Seal) *John H. Thomas* (Seal)  
*John H. Thomas* (Seal) *John H. Thomas* (Seal)

In presence of

By

Attorney in Fact.

State of Wyoming

County of Sublette

instrument was acknowledged before me by

*Joseph R. Gray et al*

this 15<sup>th</sup> day of May, 1981

*Connie L. Jolley*  
Notary Public

My Commission Expires: Jan 4, 1982

THE STATE OF WYOMING

County of Sublette

ss. No

185606

Filed for record at 8 o'clock P.M., on the 10th day of July, A.D. 1981  
 and recorded in Book 307 of 871

Records, page 47

By

Deputy Clerk

County Clerk and Ex Officio Register of Deeds.

311 S. Center Street  
 Casper, Wyoming 82401



NOTICE OF LOCATION OF PLACER MINING CLAIM

This is to give notice that the undersigned, all citizens of the United States, and each over the age of twenty-one years, have this day, acting as an association, in accordance with the Mining Laws of the United States, located and claimed for uranium, thorium and other fissionable materials, together with associated non-fissionable materials or other valuable deposits, a mining claim to be named and known as  
Sour Moose #68

Placer Mining Claim. It is situated in the County of Sublette State of Wyoming, and comprises SE 1/4


of Section 29 Township, 37 North, Range 112W of the 6th P. M., and it contains 160 acres

Dated on the ground at Sublette County, Wyoming, this 4 day of May, 1981

Steven A. Harvis (Seal) Anna B. Harvis (Seal)  
Cynthia B. Harvis (Seal) Joseph R. Gray (Seal)  
Joseph R. Gray (Seal) John K. Phelps (Seal)  
In presence of

By Attorney in Fact.

State of Wyoming }  
County of Natrona } ss.



The foregoing instrument was acknowledged before me by

Joseph R. Gray et al this 15th day of May, 1981

Connie L. Jelley  
Notary Public

THE STATE OF WYOMING }  
County of Sublette County } ss. No. 185607

Filed for record at 8 o'clock A. M., on the 10th day of July A. D. 1981  
and recorded in Book 30A of 277 Records, page 667

By Deputy Clerk County Clerk and Ex-Officio Register of Deeds.

## NOTICE OF LOCATION OF PLACER MINING CLAIM

This is to give notice that the undersigned, all citizens of the United States, and each over the age of twenty-one years, have this day, acting as an association, in accordance with the Mining Laws of the United States, located and claimed for uranium, thorium and other fissionable materials, together with associated non-fissionable materials or other valuable deposits, a mining claim to be named and known as Sour Moose #69

Placer Mining Claim. It is situated in the County of Sublette State of Wyoming, and comprises SW 1/4

of Section 27 Township, 37 North, Range 112W of the 6th P.M., and it contains 160 acres

Dated on the ground at Sublette County, Wyoming, this 14 day of May, 1981.

Steven D. Harris (Seal) Joseph R. Gray (Seal)

Cynthia R. Harris (Seal) John H. Phelan (Seal)

Lois H. Gray (Seal) John H. Phelan (Seal)

In presence of John H. Phelan (Seal)

By

Attorney in Fact.

State of Wyoming }  
County of Natrona } ss.

The foregoing instrument was acknowledged before me by



Joseph R. Gray et al

this 15th day of May, 1981

Connie L. Jolley  
Notary Public

My Commission Expires: Jan 4, 1982

THE STATE OF WYOMING }  
County of Sublette County } ss. No. 185608

Filed for record at 8 o'clock AM, on the 10th day of July, A. D. 1981,  
and recorded in Book 30A of SM. Records, page 668

By

Deputy Clerk

County Clerk and Ex-Officio Register of Deeds.

311 S. Center - 3rd Floor  
Casper, Wyoming 82601



## NOTICE OF LOCATION OF PLACER MINING CLAIM

This is to give notice that the undersigned, all citizens of the United States, and each over the age of twenty-one years, have this day, acting as an association, in accordance with the Mining Laws of the United States, located and claimed for uranium, thorium and other fissionable materials, together with associated non-fissionable materials or other valuable deposits, a mining claim to be named and known as Sour Moose #70

Placer Mining Claim. It is situated in the County of Sublette State of Wyoming, and comprises SE 1/4

of Section 27 Township, 37 North, Range 112W of the 6th P.M., and it contains 160 acres

Dated on the ground at Sublette County, Wyoming, this 14 day of May, 1981.

Steve A. Harris (Seal)

Cynthia B. Harris (Seal)

Joy A. Gray (Seal)

Joy A. Gray (Seal)

In presence of

Joseph R. Gray (Seal)

Joy Gray (Seal)

Helen J. Wilson (Seal)

John K. Phelps (Seal)


By

Attorney in Fact.

State of Wyoming

County of Natrona

ss.



The foregoing instrument was acknowledged before me by

Joseph R. Gray et al

this 15th day of May, 1981

Connie L. Jolley  
Notary Public

My Commission Expires: Jan. 4, 1982

THE STATE OF WYOMING

County of Sublette

County

ss.

No. 185609

Filed for record at 8 o'clock PM, on the 10th day of July A. D. 1981  
and recorded in Book 30A of 27 Records, page 669

By

Deputy Clerk

County Clerk and Ex-Officio Register of Deeds.

311 S. Center - 3rd Floor  
Casper, Wyoming 82601

## NOTICE OF LOCATION OF PLACER MINING CLAIM

This is to give notice that the undersigned, all citizens of the United States, and each over the age of twenty-one years, have this day, acting as an association, in accordance with the Mining Laws of the United States, located and claimed for uranium, thorium and other fissionable materials, together with associated non-fissionable materials or other valuable deposits, a mining claim to be named and known as Sour Moose #71

Placer Mining Claim. It is situated in the County of Sublette State of Wyoming, and comprises SW 1/4

of Section 26 Township, 37 North, Range 112W of the 6th P.M., and it contains 160 acres

Dated on the ground at Sublette County, Wyoming, this 14 day of May, 1981.

Steven A. Harris (Seal)

Cynthia R. Harris (Seal)

Joseph L. Gray (Seal)

John K. Phelps (Seal)

In presence of

By

Attorney in Fact.

State of Wyoming } ss.

County of Natrona

The foregoing instrument was acknowledged before me by

Joseph L. Gray et al

this 15th day of May, 1981

Witness my hand and official seal.

Connie L. Jolley  
Notary Public

My Commission Expires: Jan. 4, 1982

THE STATE OF WYOMING

County of

Sublette County

ss. No.

185610

Filed for record at 8 o'clock A. M., on the 10th day of July, A. D. 1981  
and recorded in Book 30A of LN Records, page 670

By

Deputy Clerk

County Clerk and Ex-Officio Register of Deeds.

311 S. Center - 3rd Floor  
Casper, Wyoming 82601



## NOTICE OF LOCATION OF PLACER MINING CLAIM

This is to give notice that the undersigned, all citizens of the United States, and each over the age of twenty-one years, have this day, acting as an association, in accordance with the Mining Laws of the United States, located and claimed for uranium, thorium and other fissionable materials, together with associated non-fissionable materials or other valuable deposits, a mining claim to be named and known as PASS PEAK #1

Placer Mining Claim. It is situated in the County of Sublette State of Wyoming, and comprises NW 1/4

of Section 32 Township, 38 North, Range - 111 W of the 6th P. M., and it contains 160 acres

Dated on the ground at Sublette County, Wyoming, this 13 day of May, 1981.

Scott Hardy (Seal)  
James R. Gray (Seal)  
Ray Gray (Seal)  
N. F. Wilson (Seal)


John K. Phelps (Seal)  
Cynthia A. Harris (Seal)  
Alan A. Harris (Seal)  
Lawrence C. Johnson (Seal)

In presence of

By \_\_\_\_\_ Attorney in Fact.

~~Validation as required by law has been performed on this claim and mineralization discovered.~~

State of Wyoming } ss.  
 County of Natrona



The foregoing instrument was acknowledged before me by \_\_\_\_\_

Joseph R. Gray et al

this 15th day of May, 1981.

Witness my hand and official seal.

Connie L. Alley  
 Notary Public

My Commission Expires: Jan. 4, 1982

THE STATE OF WYOMING

County of Sublette County } ss. No. 185611

Filed for record at 8 o'clock A M., on the 10th day of July A. D. 1981  
 and recorded in Book 30A of L77 Records, page 676

By \_\_\_\_\_ Deputy Clerk County Clerk and Ex-Officio Register of Deeds.

311 S. Center - 3rd Floor  
 Casper, Wyoming 82601

## NOTICE OF LOCATION OF PLACER MINING CLAIM

This is to give notice that the undersigned, all citizens of the United States, and each over the age of twenty-one years, have this day, acting as an association, in accordance with the Mining Laws of the United States, located and claimed for uranium, thorium and other fissionable materials, together with associated non-fissionable materials or other valuable deposits, a mining claim to be named and known as PASS PEAK # 2

Placer Mining Claim. It is situated in the County of Sublette State of Wyoming, and comprises SW 1/4

of Section 32 Township, 38 North, Range 111 W of the 6th P. M., and it contains 160 acres

Dated on the ground at Sublette County, Wyoming, this 13 day of May, 1981.

Scott Hardy (Seal)  
James R. King (Seal)  
Jay Gray (Seal)  
N. J. Wilson (Seal)

John K. Phelps (Seal)  
Cynthia S. Harris (Seal)  
Steven A. Morris (Seal)  
Laurence C. Johnson (Seal)

In presence of

By \_\_\_\_\_ Attorney in Fact.

State of Wyoming } ss.  
 County of Natrona

The foregoing instrument was acknowledged before me by Joseph R. Gray et al this 15<sup>th</sup> day of May, 1981.  
Connie L. Jolley  
 Notary Public  
 My Commission Expires: Jan. 4, 1981

THE STATE OF WYOMING } ss. No. 185612  
 County of Sublette County

Filed for record at 8 o'clock A M., on the 10th day of July A. D. 1981  
 and recorded in Book 30A of L77 Records, page 673

By \_\_\_\_\_ Deputy Clerk \_\_\_\_\_ County Clerk and Ex-Officio Register of Deeds.

311 S. Center 3rd Floor  
 Casper, Wyoming 82601



## NOTICE OF LOCATION OF PLACER MINING CLAIM

This is to give notice that the undersigned, all citizens of the United States, and each over the age of twenty-one years, have this day, acting as an association, in accordance with the Mining Laws of the United States, located and claimed for uranium, thorium and other fissionable materials, together with associated non-fissionable materials or other valuable deposits, a mining claim to be named and known as

PASS PEAK # 3

Placer Mining Claim. It is situated in the County of Sublette State of Wyoming, and comprises NE  $\frac{1}{4}$

of Section 31 Township, 38 North, Range 111 W of the 6th P. M., and it contains 160 acres

Dated on the ground at Sublette County, Wyoming, this 13 day of May, 1981.

Scott Kirby (Seal) John K. Rhelso (Seal)  
 Joseph R. Gray (Seal) Cynthia D. Harris (Seal)  
 N. J. Wilson (Seal) Steve A. Harris (Seal)  
 Laurence C. Johnson (Seal)

In presence of

By \_\_\_\_\_ Attorney in Fact.

State of Wyoming }  
 County of Natrona } ss.

\_\_\_\_\_ instrument was acknowledged before me by \_\_\_\_\_

Joseph R. Gray et al  
 this 15 day of May, 1981



Witness my hand and official seal.

Connie S. Jelley  
 Notary Public

My Commission Expires: Jan. 4, 1981

THE STATE OF WYOMING

County of Sublette County

ss. No. 185613

Filed for record at 8 o'clock A.M., on the 10th day of July A. D. 1981  
 and recorded in Book 30A of 877 Records, page 673

By \_\_\_\_\_ Deputy Clerk County Clerk and Ex-Officio Register of Deeds.

311 S. Center - 3rd Floor  
 Casper, Wyoming 82601

## NOTICE OF LOCATION OF PLACER MINING CLAIM

This is to give notice that the undersigned, all citizens of the United States, and each over the age of twenty-one years, have this day, acting as an association, in accordance with the Mining Laws of the United States, located and claimed for uranium, thorium and other fissionable materials, together with associated non-fissionable materials or other valuable deposits, a mining claim to be named and known as PASS PEAK # 4

Placer Mining Claim. It is situated in the County of Sublette State of Wyoming, and comprises SE 1/4

of Section 31 Township, 38 North, Range 111 W of the 6th P. M., and it contains 160 acres

Dated on the ground at Sublette County, Wyoming, this 13 day of May, 1981.


Scott Hardy (Seal)  
Joseph R. Gray (Seal)  
Joe Gray (Seal)  
N. J. Wilson (Seal)

John K. Phelps (Seal)  
Cynthia S. Harris (Seal)  
Sten A. Harris (Seal)  
Laurence C. Johnson (Seal)

In presence of

By \_\_\_\_\_ Attorney in Fact.

State of Wyoming } ss.  
 County of Natrona



The foregoing instrument was acknowledged before me by Joseph R. Gray et al this 15th day of May, 1981.

Witness my hand and official seal.

Connie L. Jolley  
 Notary Public

My Commission Expires: Jan. 4, 1982

THE STATE OF WYOMING } ss. No. 185014  
 County of Sublette County

Filed for record at 8 o'clock PM, on the 10th day of July, A. D. 1981  
 and recorded in Book 30A of LN Records, page 674

By \_\_\_\_\_ Deputy Clerk County Clerk and Ex-Officio Register of Deeds.

311 S. Center - 3rd Floor  
 Casper, Wyoming 82601



## NOTICE OF LOCATION OF PLACER MINING CLAIM

This is to give notice that the undersigned, all citizens of the United States, and each over the age of twenty-one years, have this day, acting as an association, in accordance with the Mining Laws of the United States, located and claimed for uranium, thorium and other fissionable materials, together with associated non-fissionable materials or other valuable deposits, a mining claim to be named and known as PASS PEAK # 5

Placer Mining Claim. It is situated in the County of Sublette State of Wyoming, and comprises SW 1/4

of Section 31 Township, 38 North, Range 111 W of the 6th P. M., and it contains 160 acres

Dated on the ground at Sublette County, Wyoming, this 13 day of May, 1981.

Scott Hardy (Seal)  
James H. King (Seal)  
Jay Gray (Seal)  
W. J. Wilson (Seal)

John K. Phelps (Seal)  
Cynthia L. Harris (Seal)  
Alan A. Harris (Seal)  
Laurence C. Johnson (Seal)

In presence of

By \_\_\_\_\_ Attorney in Fact.

State of Wyoming } ss.  
 County of Natrona



The foregoing instrument was acknowledged before me by

Joseph R. Gray et al  
 this 15th day of May, 1981.

Connie L. Jolley  
 Notary Public

Witness my hand and official seal.

My Commission Expires: Jan. 4, 1982

THE STATE OF WYOMING

County of Sublette County

ss. No. 185615

Filed for record at 8 o'clock P M., on the 10th day of July, A. D. 1981  
 and recorded in Book 304 of 877 Records, page 615

By \_\_\_\_\_ Deputy Clerk

County Clerk and Ex-Officio Register of Deeds.

311 S. Center - 3rd Floor  
 Casper, Wyoming 82601

## NOTICE OF LOCATION OF PLACER MINING CLAIM

This is to give notice that the undersigned, all citizens of the United States, and each over the age of twenty-one years, have this day, acting as an association, in accordance with the Mining Laws of the United States, located and claimed for uranium, thorium and other fissionable materials, together with associated non-fissionable materials or other valuable deposits, a mining claim to be named and known as Pass Peak #6

Placer Mining Claim. It is situated in the County of Sublette State of Wyoming, and comprises NW 1/4

of Section 31 Township, 38 North, Range 112W of the 6th P. M., and it contains 160 acres

Dated on the ground at Sublette County, Wyoming, this 13 day of May, 19 81.

Lawrence C. Johnson (Seal)

Scott Hardy (Seal)

N. T. Wilson (Seal)

John K. Phelps (Seal)

In presence of

Joseph R. Gray (Seal)

Steven A. Morris (Seal)

Cynthia L. Wolfe (Seal)

Joseph R. Gray (Seal)

By \_\_\_\_\_ Attorney in Fact.

~~Calculation as required by law has been performed on this claim and mineral location thereon~~

State of Wyoming } ss.  
County of Natrona



The foregoing instrument was acknowledged before me by \_\_\_\_\_

Joseph R. Gray et al  
this 15th day of May, 1981

Witness my hand and official seal.

Connie L. Jolley  
Notary Public

My Commission Expires: Jan. 4, 1982

THE STATE OF WYOMING } ss. No. 185916  
County of Sublette County

Filed for record at 8 o'clock PM, on the 15th day of July, A. D. 1981  
and recorded in Book 30A of 271 Records, page 676

By \_\_\_\_\_ Deputy Clerk County Clerk and Ex-Officio Register of Deeds.

311 S. Center - 3rd Floor  
Casper, Wyoming 82601



## NOTICE OF LOCATION OF PLACER MINING CLAIM

This is to give notice that the undersigned, all citizens of the United States, and each over the age of twenty-one years, have this day, acting as an association, in accordance with the Mining Laws of the United States, located and claimed for uranium, thorium and other fissionable materials, together with associated non-fissionable materials or other valuable deposits, a mining claim to be named and known as Pass Peak #7

Placer Mining Claim. It is situated in the County of Sublette State of Wyoming, and comprises NE 1/4

of Section 36 Township, 38 North, Range 112W of the 6th P. M., and it contains 160 acres

Dated on the ground at Sublette County, Wyoming, this 13 day of May, 1981.

Laurance C. Johnson (Seal)

Scott Ward (Seal)

N. F. Wilson (Seal)

John K. Phelps (Seal)

In presence of

Jay Gray (Seal)

Sten P. Harris (Seal)

Cynthia L. Harris (Seal)

George R. Gray (Seal)

By \_\_\_\_\_ Attorney in Fact.

State of Wyoming } ss.

County of Natrona }

The foregoing instrument was acknowledged before me by

Joseph R. Gray et al

this 15th day of May, 1981

Connie L. Jolley  
Notary Public

My Commission Expires: Jan. 4, 1982

THE STATE OF WYOMING

County of

Sublette County

ss. No.

185617

Filed for record at 8 o'clock A M., on the 10th day of July A. D. 1981  
and recorded in Book 30A of 877 Records, page 677

By \_\_\_\_\_ Deputy Clerk

County Clerk and Ex-Officio Register of Deeds.

311 S. Center - 3rd Floor  
Casper, Wyoming 82601

## NOTICE OF LOCATION OF PLACER MINING CLAIM

This is to give notice that the undersigned, all citizens of the United States, and each over the age of twenty-one years, have this day, acting as an association, in accordance with the Mining Laws of the United States, located and claimed for uranium, thorium and other fissionable materials, together with associated non-fissionable materials or other valuable deposits, a mining claim to be named and known as

Pass Peak #8

Placer Mining Claim. It is situated in the County of Sublette, State of Wyoming, and comprises SE  $\frac{1}{4}$

of Section 36 Township, 38 North, Range 112W of the 6th P.M., and it contains 160 acres

Dated on the ground at Sublette County, Wyoming,

this 13 day of May, 1981.

Laurence C. Johnson (Seal)

(Seal)

Scott Hardy (Seal)

(Seal)

N.T. Wilson (Seal)

(Seal)

John K. Phelps (Seal)

(Seal)

In presence of

By

Attorney in Fact.

State of Wyoming }  
County of Natrona } ss.



The foregoing instrument was acknowledged before me by

Joseph R. Gray et al

this 15 day of May, 1981

Connie S. Gallay

Notary Public

My Commission Expires: Jan 4, 1982

185618

THE STATE OF WYOMING

County of Sublette County } ss. No.

Filed for record at 8 o'clock P.M., on the 10th day of July, A. D. 1981  
and recorded in Book 30A of 87 Records, page 678

By

Deputy Clerk

County Clerk and Ex-Officio Register of Deeds.

311 S. Center - 3rd Floor  
Casper, Wyoming 82601



NOTICE OF LOCATION OF PLACER MINING CLAIM

This is to give notice that the undersigned, all citizens of the United States, and each over the age of twenty-one years, have this day, acting as an association, in accordance with the Mining Laws of the United States, located and claimed for uranium, thorium and other fissionable materials, together with associated non-fissionable materials or other valuable deposits, a mining claim to be named and known as Pass Peak #9

Placer Mining Claim. It is situated in the County of Sublette State of Wyoming, and comprises NW 1/4

of Section 36 Township, 38 North, Range 112W of the 6th P.M., and it contains 160 acres

Dated on the ground at Sublette County, Wyoming,

this 13 day of May, 1981

Lawrence C. Johnson (Seal)

(Seal)

Scott Hardy (Seal)

(Seal)

W. T. Wilson (Seal)

(Seal)

John K. Phelps (Seal)

(Seal)

In presence of

By \_\_\_\_\_ Attorney in Fact.

State of Wyoming }  
County of Natrona } ss.



Foreign instrument was acknowledged before me by \_\_\_\_\_

Joseph R. Gray et al  
this 15th day of May, 1981

Connie L. Jalley  
Notary Public

My Commission Expires: Jan. 4, 1982

THE STATE OF WYOMING

County of Sublette County } ss. No. 185619

Filed for record at 8 o'clock A M., on the 10th day of July A. D. 1981  
and recorded in Book 30A of L 11 Records, page 678

By \_\_\_\_\_ Deputy Clerk County Clerk and Ex-Officio Register of Deeds.

## NOTICE OF LOCATION OF PLACER MINING CLAIM

This is to give notice that the undersigned, all citizens of the United States, and each over the age of twenty-one years, have this day, acting as an association, in accordance with the Mining Laws of the United States, located and claimed for uranium, thorium and other fissionable materials, together with associated non-fissionable materials or other valuable deposits, a mining claim to be named and known as

Pass Peak #10

Placer Mining Claim. It is situated in the County of Sublette State of Wyoming, and comprises SW  $\frac{1}{4}$

of Section 36 Township, 38 North, Range 112W of the 6th P. M., and it contains 160 acres

Dated on the ground at Sublette County, Wyoming,

this 13 day of May, 1981.

Laurence C. Johnson (Seal)

Scott Hardy (Seal)

W. T. Wilson (Seal)

John K. Phelps (Seal)

In presence of

By

Attorney in Fact.

State of Wyoming } ss.

County of Natrona }

The foregoing instrument was acknowledged before me by

Joseph R. Gray et al

this 15<sup>th</sup> day of May, 1981

Connie L. Jolley

Notary Public

Witness my hand and official seal.

My Commission Expires:

Jan. 4, 1982

THE STATE OF WYOMING

County of Sublette County

ss. No.

185620

Filed for record at 8 o'clock A. M., on the 10th day of July, A. D. 1981

and recorded in Book 304 of L 11 Records, page 680

By

Deputy Clerk

County Clerk and Ex-Officio Register of Deeds.

311 S. Center 3rd Floor  
Casper, Wyoming 82601



NOTICE OF LOCATION OF PLACER MINING CLAIM

This is to give notice that the undersigned, all citizens of the United States, and each over the age of twenty-one years, have this day, acting as an association, in accordance with the Mining Laws of the United States, located and claimed for uranium, thorium and other fissionable materials, together with associated non-fissionable materials or other valuable deposits, a mining claim to be named and known as Pass Peak #11

Placer Mining Claim. It is situated in the County of Sublette State of Wyoming, and comprises NE 1/4

of Section 35 Township, 38 North, Range 112W of the 6th P.M., and it contains 160 acres

Dated on the ground at Sublette County, Wyoming,

this 13 day of May, 1981.

Laurence C. Johnson (Seal)

John A. Davis (Seal)

Scott Hardy (Seal)

Stephen A. Davis (Seal)

N. J. Wilson (Seal)

Cynthia L. Hardy (Seal)

John K. Phelps (Seal)

Joseph R. Gray (Seal)

In presence of

By \_\_\_\_\_ Attorney in Fact.

~~Validation required by law for this claim and no validation discovered~~

State of Wyoming }  
County of Natrona } ss.



The foregoing instrument was acknowledged before me by \_\_\_\_\_

Joseph R. Gray et al

this 15th day of May, 1981

Connie L. Jolley  
Notary Public

Witness my hand and official seal.

My Commission Expires: Jan. 4, 1982

THE STATE OF WYOMING }  
County of Sublette County } ss. No. 185621

Filed for record at 8 o'clock PM, on the 10th day of July, A. D. 1981  
and recorded in Book 30A of LN Records, page 681

By \_\_\_\_\_ Deputy Clerk County Clerk and Ex-Officio Register of Deeds.

## NOTICE OF LOCATION OF PLACER MINING CLAIM

This is to give notice that the undersigned, all citizens of the United States, and each over the age of twenty-one years, have this day, acting as an association, in accordance with the Mining Laws of the United States, located and claimed for uranium, thorium and other fissionable materials, together with associated non-fissionable materials or other valuable deposits, a mining claim to be named and known as

Pass Peak #12

Placer Mining Claim. It is situated in the County of Sublette State of Wyoming, and comprises SE  $\frac{1}{4}$

of Section 35 Township, 38 North, Range 112W of the 6th P. M., and it contains 160 acres

Dated on the ground at Sublette County, Wyoming,

this 13 day of May, 1981

Laurence C. Johnson (Seal)

Scott Hardy (Seal)

N. J. Wilson (Seal)

John K. Phelias (Seal)

In presence of

W. J. F. (Seal)

Allen A. Harris (Seal)

Cynthia L. Harris (Seal)

Joseph R. Harris (Seal)

By

Attorney in Fact.

State of Wyoming }  
County of Natrona }

The foregoing instrument was acknowledged before me by

Joseph R. Gray et al

this 13 day of May, 1981

Witness my hand and official seal.

Connie L. Jolley Notary Public

My Commission Expires: Jan. 4, 1982

THE STATE OF WYOMING

County of Sublette County } ss. No. 185672

Filed for record at 8 o'clock A. M., on the 10th day of July, A. D. 1981  
and recorded in Book 304 of 271

By Deputy Clerk County Clerk and Ex-Officio Register of Deeds.

311 S. Center - 3rd Floor  
Casper, Wyoming 82601



STATE OF WYOMING

County of SUBLETTE

ss. NOTICE IS HEREBY GIVEN that the undersigned

HARVE STONE, LOIS STONE, LARRY VANCE, GLENDA VANCE,  
VIENNA VANCE

who ARE Citizens of the United States of America, by birth, naturalization or legal organization, hereby claim(s) land hereinafter described as a Lode Mining Claim, under and pursuant to the Laws of the United States of America and of the State of Wyoming, and, in making such claim and for the purpose of establishing THEIR right thereto, hereby certify (certifies):

THAT ON the 28TH day of JUNE, 1981, which date is hereby established as the date of discovery, the undersigned discovered a lode, ledge, vein or deposit of valuable minerals, consisting of SILVER, GOLD, ZIRCONIUM, TITANIUM and other valuable minerals, within the limits of this claim as hereinafter established.

THAT THE NAME of this claim is VIENNA # 19

THAT THE LOCATOR S of this claim (is) (are) the undersigned, each owning an equal undivided share thereof, or the proportion after his name shown.

THAT THE EXTENT of this claim is as follows: From the point at which a copy of this Certificate is posted, the point of discovery, thence, in length, 750' feet in a WESTERLY direction and 750' feet in a EASTERLY direction and in width, 375' feet in a SOUTHERLY direction and 375' feet in a NORTHERLY direction, comprising in all 1500' feet in length and 750' feet in width.

THAT THE EXTERIOR boundaries of this location are distinctly marked by posts or monuments at each corner and its boundaries can be readily traced, viz:

BEGINNING AT UNSURVEYED

TIE: Corner No. \_\_\_\_\_ of this claim bears \_\_\_\_\_

from \_\_\_\_\_ (section corner or government monument.)

LOCATION: This claim is located in GIBBS CREEK DRAINAGE Section UNSURVEYED,  
Township 38N, Range 114W, SUBLETTE County, Wyoming.

THAT DISCOVERY WORK as required by law has been performed on this claim as follows:

NATURE OF WORK	DATE	BY WHOM PERFORMED	MINERAL DISCOVERED
<u>LODE SAMPLES</u>	<u>6-28-81</u>	<u>VANCE &amp; STONE</u>	<u>SILVER, GOLD, METALS</u>
<u>ASSAYED</u>	<u>7-1-81</u>	<u>ROGERS RESEARCH</u>	<u>SILVER, GOLD, METALS</u>
<u>DUG HOLES</u>	<u>7-17-81</u>	<u>VANCE &amp; STONE</u>	<u>" " "</u>

NUMBER OF HOLES	NO. AND DEPTH	LOCATION WITHIN CLAIM
<u>NINE</u>	<u>NINE 1' TO 4'</u>	<u>CENTER</u>

Drill Hole No. 1 is hereby designated as the discovery hole; it was marked by a post or other permanent marker, which was placed at and adjacent to that hole and within five feet thereof, firmly fixed in the ground and extending at least thirty inches in height above the ground; on it was placed a note stating the name of this claim, the owner(s) thereof, the depth of the hole, and the date of drilling thereof, along with other pertinent information.

Having complied with all requirements of law, the undersigned hereby claims this Lode Claim.

Dated and signed this 17TH day of JULY, 1981.

Harve Stone

Locator

Glenda E. Vance

Locator

Larry Vance

Locator

Vienna Vance

Locator

Lois K. Stone

Locator

Locator

STATE OF WYOMING

County of Sublette

ss.

On this 17th day of July, 1981, before me personally appeared Harve Stone, Lois Stone, Larry Vance and Glenda E. Vance and Vienna Vance

to me known to be the person(s) described in and who executed the foregoing instrument, and acknowledged that they executed the same as their free act and deed.

Given under my hand and seal this 17th day of July, 1981.

My (term) (commission) expires: May 27, 1985 Marc E. [Signature] (County Clerk) (Notary Public)

Recorded July 17, 1981 at 4:00 o'clock P. M., in Book 327 Page 623  
Sublette County Wyo. No. 1981 Yakob Worthy McKinnis County Clerk

Where any claim is located on surveyed lands the same must be designated by reference to section or quarter-section corners, township and range; otherwise by designation of the natural or fixed objects.



STATE OF WYOMING

County of SUBLETTE

ss. NOTICE IS HEREBY GIVEN that the undersigned

HARVE STONE LOIS STONE LARRY VANCE GLENDA VANCE  
VIENNA VANCE

who ARE Citizens of the United States of America, by birth, naturalization or legal organization, hereby claim(s) land hereinafter described as a Lode Mining Claim, under and pursuant to the Laws of the United States of America and of the State of Wyoming, and, in making such claim and for the purpose of establishing THEIR right thereto, hereby certify (certifies):

THAT ON the 28TH day of JUNE, 1981, which date is hereby established as the date of discovery, the undersigned discovered a lode, ledge, vein or deposit of valuable minerals, consisting of SILVER, GOLD, ZIRCONIUM, TITANIUM and other valuable minerals, within the limits of this claim as hereinafter established.

THAT THE NAME of this claim is VIENNA #20

THAT THE LOCATORS of this claim (is) (are) the undersigned, each owning an equal undivided share thereof, or the proportion after his name shown.

THAT THE EXTENT of this claim is as follows: From the point at which a copy of this Certificate is posted, the point of discovery, thence, in length, 750' feet in a WESTERLY direction and 750' feet in a EASTERLY direction and in width, 375' feet in a SOUTHERLY direction and 375' feet in a NORTHERLY direction, comprising in all 1500 feet in length and 750 feet in width.

THAT THE EXTERIOR boundaries of this location are distinctly marked by posts or monuments at each corner and its boundaries can be readily traced, viz:

BEGINNING AT UNSURVEYED

TIE: Corner No. of this claim bears

from (section corner or government monument.)

LOCATION: This claim is located in GIBBS CREEK DRAINAGE Section UNSURVEYED, Township 38N, Range 114W, SUBLETTE County, Wyoming.

THAT DISCOVERY WORK as required by law has been performed on this claim as follows:

NATURE OF WORK	DATE	BY WHOM PERFORMED	MINERAL DISCOVERED
<u>LOAD SAMPLES</u>	<u>6-28-81</u>	<u>VANCE &amp; STONES</u>	<u>SILVER GOLD METALS</u>
<u>ASSAYED</u>	<u>7-1-81</u>	<u>ROBERTS RESTARANT</u>	<u>"</u>
<u>DUG HOLES</u>	<u>7-17-81</u>	<u>VANCE &amp; STONE</u>	<u>"</u>
NUMBER OF HOLES	NO. AND DEPTH	LOCATION WITHIN CLAIM	
<u>NINE</u>	<u>NINE 1' TO 4'</u>	<u>CENTER</u>	

Drill Hole No. is hereby designated as the discovery hole; it was marked by a post or other permanent marker, which was placed at and adjacent to that hole and within five feet thereof, firmly fixed in the ground and extending at least thirty inches in height above the ground; on it was placed a note stating the name of this claim, the owner(s) thereof, the depth of the hole, and the date of drilling thereof, along with other pertinent information.

Having complied with all requirements of law, the undersigned hereby claims this Lode Claim.

Dated and signed this 17th day of July, 1981.

Harve Stone Locator  
Larry Vance Locator  
Lois K. Stone Locator

Glenda Vance Locator  
Vienna Vance Locator

STATE OF WYOMING

County of Sublette

ss.

On this 17th day of July, 1981, before me personally appeared Harvey Stone, Lois K. Stone, Larry and Glenda E. Vance and Vienna Vance to me known to be the persons described in and who executed the foregoing instrument, and acknowledged executed the same as their free act and deed.

Given under my hand and seal this 17th day of July, 1981.

My (term) (commission) expires: May 27 1985 Marie E. Bridges (County Clerk) (Notary Public)

Recorded July 17, 1981 at 4:00 o'clock P. M., in Book 30A Loc. Not., Page 684  
185697 Sublette Co. Wyo. No. Lois J. Yake by D. M. Yake County Clerk

Where any claim is located on surveyed lands the same must be designated by reference to section or quarter-section corners, township and range; otherwise by designation of the natural or fixed objects.



NOTICE OF LOCATION OF PLACER MINING CLAIM

This is to give notice that the undersigned, all citizens of the United States, and each one of us, for one year, have this day, acting as an association, in accordance with the Mining Laws of the United States, discovered and claimed for gold, silver, cinnabar, lead, tin, copper or other valuable deposits, a mining claim, situate in the

known as ROBINSON 2

Placer Mining Claim. It is situated in the County of SUBLETTE

Wyoming, and comprises SOUTH WEST CORNER

of Section 24 Township, 38 North, Range 111 WEST of the 6th P. M., and it contains 40 acres.

Dated at SUBLETTE

this 14<sup>TH</sup> day of AUGUST 1981

Lawrence D Robinson (Seal)

Lee C Robinson (Seal)

(Seal)

(Seal)

In presence of

By

Attest:

THE STATE OF WYOMING,

County of Sublette

ss.

No. 186146

Filed for record at 11:15 o'clock A M., on the 14<sup>th</sup> day of August

and recorded in Book 30A of Sec 7201

Records page 1

County Clerk and Ex Officer to produce same

By \_\_\_\_\_ Deputy Clerk

(STATE OF WYOMING )

) ss:

COUNTY OF SUBLETTE)

The foregoing instrument was acknowledged before me by Lawrence D Robinson and Lee C. Robinson this 14th day of August, 1981

Witness my hand and official seal.

County Clerk

My term expires: January 3, 1983

# NOTICE OF LOCATION OF PLACER MINING CLAIM

This is to give notice that the undersigned, all citizens of the United States, and each over the age of twenty-one years, have this day, acting as an association, in accordance with the Mining Laws of the United States, located and claimed for gold, silver, cinnabar, lead, tin, copper or other valuable deposits, a mining claim to be named and known as ROBINSON, L

Placer Mining Claim. It is situated in the County of SUBLETTE State of Wyoming, and comprises SOUTH EAST CORNER

of Section 23 Township, 38 North, Range 110 WEST of the 6TH P M., and it contains 40 acres.

Dated at SUBLETTE County, Wyoming this 14TH day of AUGUST, 1981.

Lawrence D. Robinson (Seal)

Lee C. Robinson (Seal)

(Seal)

(Seal)

In presence of

By \_\_\_\_\_ Attorney in Fact.

THE STATE OF WYOMING,

County of Sublette

ss.

No. 186167

Filed for record at 11:15 o'clock A M., on the 14th day of August A. D., 1981 and recorded in Book 30A of Sec Not Records, page 686

Lee C. Robinson  
County Clerk and Ex-Officio Register of Deeds.

By \_\_\_\_\_ Deputy Clerk

STATE OF WYOMING)

) SS:

COUNTY OF SUBLETTE)

The foregoing instrument was acknowledged before me by Lawrence D. Robinson and Lee C. Robinson this 14th day of August, 1981.

Witness my hand and official seal.

Lee C. Robinson  
County Clerk

My Term Expires: January 3, 1983



AFFIDAVIT OF ANNUAL ASSESSMENT WORK

STATE OF WYOMING )  
 ) ss.  
COUNTY OF FREMONT )

Barbara Ann Wells, being first duly sworn, states and says:

1. That in making this Affidavit he is acting for.....  
.....Timberline Minerals, Inc., Box 308 Dubois, Wyoming 82513.....

2. That this Affidavit is made for the purpose of showing and making of record the performance of annual assessment or representative work as required by law between the 1st. day of September, 19.80..., and the 31st. day of August, 19.81.

NAME OF CLAIM(S)	Section	Township	Range	County	State	B.L.M. No
SUP No. 1 thru 44	1,2	31N	104W	Sublette	Wyo.	WMC 2015
	31	32N	103W	"	"	WMC 2019
	25,35,36	32N	104W	"	"	

3. The above name LODE MINING claims are contiguous and the ownership there is common, they being owned by the person or organization above set forth as owner. That labor and improvements were provided in compliance with the laws of the United States of America and the State of Wyoming, for the maintenance of unpatented mining claims by performance of annual assessment work and with the intent to hold possession of said claim or claims.

4. All of the work increases the value of the said claim(s) and develops or directly tends to develop the mineral resources and the mineral exploration thereof, and facilitates and leads to the extraction of minerals therefrom.

Dated and signed this 15th day of August, 1981...

STATE OF WYOMING )  
COUNTY OF FREMONT )  
*Barbara Ann Wells*

Subscribed and sworn to before me this 15th day of August, 1981...

by Barbara Ann Wells

County of *Sublette*  
*Notary Public*  
My Commission Expires *Aug. 16, 1981*

My Commission Expires.....  
Page.....No.....

186211

STATE OF WYOMING, )  
 ) ss.  
COUNTY OF Sublette )

This Instrument was filed for Record at 1:30 P.M. August 18, 1981, and duly recorded in Book 30A, Page 687 of Sec. 762

*Leif J. Yabe* County Clerk By *Dorothy M. Lewis* Deputy

AFFIDAVIT OF ANNUAL ASSESSMENT WORK

STATE OF WYOMING       )  
                                  ) ss.  
COUNTY OF FREMONT    )

Barbara Ann Wells, being first duly sworn, states and says:

1. That in making this Affidavit he is acting for.....  
.....Timberline Minerals, Inc., Box 308, Dubois, Wyoming 82513.....

2. That this Affidavit is made for the purpose of showing and making of record the performance of annual assessment or representative work as required by law between the 1st. day of September, 19.<sup>80</sup>., and the 31st. day of August, 19.<sup>81</sup>.

NAME OF CLAIM(S)	Section	Township	Range	County	State	B.L.M. No
Temple No. 1 thru 61	19, 30, 31	32N	103W	Sublette	Wyo.	WMC 173
	24, 25, 26, 36	32N	104W	"	"	WMC 174

3. The above name LODE MINING claims are contiguous and the ownership there is common, they being owned by the person or organization above set forth as owner. That labor and improvements were provided in compliance with the laws of the United States of America and the State of Wyoming, for the maintenance of unpatented mining claims by performance of annual assessment work and with the intent to hold possession of said claim or claims.

4. All of the work increases the value of the said claim(s) and develops or directly tends to develop the mineral resources and the mineral exploration thereof, and facilitates and leads to the extraction of minerals therefrom.

Dated and signed this..15th day of..August....., 19.<sup>81</sup>..

STATE OF WYOMING    )  
COUNTY OF FREMONT    )

Barbara Ann Wells

Subscribed and sworn to before me this..15th day of..August....., 19.<sup>81</sup>..,

by Barbara Ann Wells

Robert L. Depew  
Notary Public

My Commission Expires..Aug. 16, 1981.....

Page.....No.....

**186212**

STATE OF WYOMING,       )  
                                  ) ss.  
COUNTY OF.....Sublette.....)

This Instrument was filed for Record at 3:30 PM August 18....., 1981...., and duly recorded in Book 30A....., Page 688..... of Sublette.....

Lair J. Yahr  
County Clerk

By Dorothy M. Lure  
Deputy



AFFIDAVIT OF ANNUAL ASSESSMENT WORK

STATE OF WYOMING )  
COUNTY OF FREMONT ) ss.

Barbara Ann Wells, being first duly sworn, states and says:

1. That in making this Affidavit he is acting for.....  
.....Timberline Minerals, Inc....Box 308...Dubois...Wyoming...82513.....

2. That this Affidavit is made for the purpose of showing and making of record the performance of annual assessment or representative work as required by law between the 1st. day of September, 19<sup>80</sup>., and the 31st. day of August, 19<sup>81</sup>..

NAME OF CLAIM(S)	Section	Township	Range	County	State	B.L.M. No
SCH No. 1 thru 41	18, 19	32N	103W	Sublette	Wyo.	WMC 1735
	24, 25, 26, 13, 23	32N	104W	"	"	WMC 1739

3. The above name LODE MINING claims are contiguous and the ownership there is common, they being owned by the person or organization above set forth as owner. That labor and improvements were provided in compliance with the laws of the United States of America and the State of Wyoming, for the maintenance of unpatented mining claims by performance of annual assessment work and with the intent to hold possession of said claim or claims.


4. All of the work increases the value of the said claim(s) and develops or directly tends to develop the mineral resources and the mineral exploration thereof, and facilitates and leads to the extraction of minerals therefrom.

Dated and signed this 15<sup>th</sup> day of August....., 19<sup>81</sup>..

STATE OF WYOMING )  
COUNTY OF FREMONT )

Barbara Ann Wells

Subscribed and sworn to before me this..... day of....., 19.....,  
by Barbara Ann Wells



My Commission Expires... Aug 16, 1981.....

Page.....No.....

186213

STATE OF WYOMING, )  
COUNTY OF Sublette..... ) ss.

This Instrument was filed for Record at 1:30 P.M. August 18....., 1981....., and duly recorded in Book 30A....., Page 689..... of Sublette County.

Louis J. Yabe  
County Clerk

By Dorothy M. Shive  
Deputy

AFFIDAVIT OF ANNUAL ASSESSMENT WORK

STATE OF WYOMING )  
 ) ss.  
COUNTY OF FREMONT )

Barbara Ann wells , being first duly sworn, states and says:

1. That in making this Affidavit he is acting for. ....

..... Timberline Minerals, Inc. ... Box 308 ... Dubois, Wyoming ... 82513. ....

2. That this Affidavit is made for the purpose of showing and making of record the performance of annual assessment or representative work as required by law between the 1st. day of September, 19.80, and the 31st. day of August, 19.81..

NAME OF CLAIM(S)	Section	Township	Range	County	State	B.L.M. No.
Twin No. 1 thru 36	29,30,31,32	32N	104W	sublette	wyo.	WMC 201 WMC 202

3. The above name LODE MINING claims are contiguous and the ownership there is common, they being owned by the person or organization above set forth as owner. That labor and improvements were provided in compliance with the laws of the United States of America and the State of Wyoming, for the maintenance of unpatented mining claims by performance of annual assessment work and with the intent to hold possession of said claim or claims.

4. All of the work increases the value of the said claim(s) and develops or directly tends to develop the mineral resources and the mineral exploration thereof, and facilitates and leads to the extraction of minerals therefrom.

Dated and signed this 15th day of August, 19.81...

STATE OF WYOMING )  
COUNTY OF FREMONT )

Barbara Ann Wells

Subscribed and sworn to before me this 15th day of August, 19.81...

by Barbara Ann Wells

Notary Public

My Commission Expires Aug. 16, 1981

Page No.

186214

STATE OF WYOMING, )  
 ) ss.  
COUNTY OF sublette )

This Instrument was filed for Record at 1:30 P.M. August 18, 1981, and duly recorded in Book 30 A, Page 690 of Sub. Nat.

Lair J. Yake  
County Clerk

By Dorothy M. Lewis  
Deputy



STATE OF COLORADO  
County of DENVER

\*{Lode.  
Placer.

BEFORE ME, the subscriber, personally appeared W. J. Murphy  
....., who being duly sworn, saith that at least  
One Thousand, One Hundred (\$1,100.00)-----dollars' worth of work or  
improvements were performed or made upon the Brett 61-71 (WMC 158627-158637)  
Sec. 35, T. 29 N., R. 103 W.

186252

RECORDED Aug 24 1981 8:09 AM  
IN BOOK 39 A Sublette Nat. PAGE 691  
FEES 7.00 Sublette County Clerk  
SUBLETTE COUNTY CLERK  
by [Signature]

.....\*{Lode.  
Placer.  
situated in Unincorporated Mining District, County of  
Sublette, State of Wyoming, as recorded in Book XXXXXXXXX page  
of the records of said XXXXXXXXXXXXXXXXXXXXXXX County, such expenditure made by or at the expense of  
Fremont Energy Corporation, 1660 So. Albion, Suite 515,  
Denver, CO 80222 owner of said claim<sup>S</sup>, for the year  
ending September 2, 1981, and for the purpose of holding said claim<sup>S</sup>.  
Such expenditure made between 2nd day of September, 1980  
and 2nd day of September, 1981.

Subscribed and sworn to before me, this  
11th day of August, 1981  
My commission expires 8-25, 1984  
[Signature] E. Vogel  
Notary Public.

FREMONT ENERGY CORPORATION

W. J. Murphy, President

\*Lode or Placer.

136253

STATE OF COLORADO  
County of DENVER

RECORDED Aug 24 1981 8:00 AM  
IN BOOK 30A Sub Nat PAGE 692  
Lode. Placer.  
SUBLETTE COUNTY CLERK  
by Reg. Canner

BEFORE ME, the subscriber, personally appeared W. J. Murphy

who being duly sworn, saith that at least  
Twelve Thousand, Eight Hundred (\$12,800) dollars' worth of work or  
improvements were performed or made upon the Sage 9-46 (WMC 158676-158713),  
101-106 (WMC 158768-158773) Sec. 18-19, T. 28 N., R. 102W,  
S. 11-14, T. 28 N., R. 103 W.; Pat 1-30 (WMC 158638-158667)  
Sec. 31, T. 29 N., R. 102 W, Sec. 36, T. 29 N., R. 103 W., Sec. 2,  
11, T. 28 N., R. 103 W.; Ed 1-30 (WMC 185081-185110) Sec. 1, 2, 11, 12,  
13, 14, T. 28 N., R. 103 W.; Snow 3-8 (WMC 187043-187048) Sec. 7, 18  
T. 28 N., R. 102 W., Sec. 12, 13, T. 28 N., R. 103 W.; Q 30-40  
even only ( WMC 60570-60580 even only) 59-68 (WMC 60599-60608),  
Q634-635 (WMC 61170-61171) Sec. 19, T. 28 N., R. 102 W.

Unincorporated Mining District, County of  
Sublette, State of Wyoming, as recorded in book XXXXXXXXX, page XXXXXXXXX

of the records of said County, such expenditure made by or at the expense of  
Fremont Energy Corporation, 1660 S. Albion, #515, Denver, CO  
80222

owner of said claim, for the year  
ending September 2, 1981, and for the purpose of holding said claim.  
Such expenditure made between 2nd day of September, 1980  
and 2nd day of September, 1981

Subscribed and sworn to before me, this  
11th day of August, 1981  
My commission expires 8-25, 1984  
Notary Public

FREMONT ENERGY CORPORATION  
W. J. Murphy, President

\*Lode or Placer.



STATE OF WYOMING )  
 )ss. AFFIDAVIT OF ANNUAL ASSESSMENT WORK  
COUNTY OF SUBLETTE )

Paul A. Chambers, being first duly sworn, states and says:

1. That in making this Affidavit, he is acting for South Pass, Inc., a Wyoming Corporation.
2. That this Affidavit is made for the purpose of showing and making of record the performance of annual assessment or representative work as required by law between the 1st day of September, 19 80, and the 31st day of August, 19 81, on the following claims:

<u>NAME OF CLAIM</u>	<u>SECTION</u>	<u>TOWNSHIP</u>	<u>RANGE</u>	<u>COUNTY</u>	<u>STATE</u>
Pard 1 through 4	35	29 N.	103 W.	Sublette	Wyoming
BC 11 through 20	35	29 N.	103 W.	Sublette	Wyoming
Granite 1 through 6	34, 35	29 N.	103 W.	Sublette	Wyoming
Granite 17 through 29	34, 35	29 N.	103 W.	Sublette	Wyoming
	4	28 N.	103 W.	Sublette	Wyoming
Granite 30 through 33	26, 27	29 N.	103 W.	Sublette	Wyoming
	34	29 N.	103 W.	Sublette	Wyoming
Granite 36 through 41	34,	29 N.	103 W.	Sublette	Wyoming
	4, 5	28 N.	103 W.	Sublette	Wyoming
Granite 51 through 54	25, 26	29 N.	103 W.	Sublette	Wyoming
Granite 55 through 64	26, 27	29 N.	103 W.	Sublette	Wyoming

3. The above named claims are contiguous and the ownership there is common, they being owned by the person or organization above set forth as owner.
4. The nature of the work performed is as follows, the same being a statement of a portion of the entire work done and not intended as a complete account of all work:

Development and exploration drilling, etc. in excess of \$100.00 per claim.

5. All of the above work increases the value of said claims and develop or directly tends to develop the mineral resources and the mineral exploration thereof, and facilitates and leads to the extraction of minerals therefrom.

Dated this 23rd day of August, 19 81.

Paul A. Chambers  
Paul A. Chambers

Subscribed and sworn to before me this 23rd day of August, 19 81.

Lisa M. Chambers  
Notary Public

My commission expires:  
August 2, 1985.

AFFIDAVIT OF ANNUAL ASSESSMENT WORK

State of Wyoming )  
County of Sublette )ss.

\$11.00

186362

This instrument was filed for Record at 1:00 P.m., Aug 25, 1981  
and duly recorded in Book 30A, Page 693 of Sec. Notice

Lisa M. Chambers

By

Deputy

STATE OF WYOMING )  
COUNTY OF SUBLETTE ) ss. AFFIDAVIT OF ANNUAL ASSESSMENT WORK

Paul A. Chambers, being first duly sworn, states and says:

1. That in making this Affidavit, he is acting for South Pass, Inc., a Wyoming Corporation., and Neal Marsh and Keith Marsh.
2. That this Affidavit is made for the purpose of showing and making of record the performance of annual assessment or representative work as required by law between the 1st day of September, 19 80, and the 31st day of August, 19 81, on the following claims:

<u>NAME OF CLAIM</u>	<u>SECTION</u>	<u>TOWNSHIP</u>	<u>RANGE</u>	<u>COUNTY</u>	<u>STATE</u>
FKN 1 through 12	4, 9	28 N.	103 W.	Sublette	Wyoming

3. The above named claims are contiguous and the ownership there is common, they being owned by the person or organization above set forth as owner.
4. The nature of the work performed is as follows, the same being a statement of a portion of the entire work done and not intended as a complete account of all work:  
  
Development and exploration drilling, etc. in excess of \$100.00 per claim.
5. All of the above work increases the value of said claims and develops or directly tends to develop the mineral resources and the mineral exploration thereof, and facilitates and leads to the extraction of minerals therefrom.

Dated this 23rd day of August, 19 81.

Paul A. Chambers  
Paul A. Chambers

Subscribed and sworn to before me this 23rd day of August, 19 81.

Lisa M. Chambers  
Notary Public

My commission expires:  
August 2, 1985.

AFFIDAVIT OF ANNUAL ASSESSMENT WORK \$ 9.00 186363  
State of Wyoming )  
County of Sublette ) ss.

This instrument was filed for Record at 1:00 P.m., Aug 25, 19  
and duly recorded in Book 30A, Page 694 of See Notice

Lisa J. Yake

By \_\_\_\_\_  
Deputy



State of Wyoming )

) ss.

AFFIDAVIT OF ANNUAL ASSESSMENT WORK

County of Sublette )

Paul A. Chambers being first duly sworn, states and says:

1. That in making this Affidavit, he is acting for Paul A. Chambers.
2. That this Affidavit is made for the purpose of showing and making record the performance of annual assessment or representative work is required by law between the 1st day of September 1980, and the 31st day of August, 1981, on the following claims:

NAME OF CLAIM	SECTION	TOWNSHIP	RANGE	COUNTY	STATE
Gap 1 through 6	28, 29, 32, 33	29 N.	103 W.	Sublette	WY.
Gap 21 through 42	20, 29, 33	29 N.	103 W.	Sublette	WY.
Gap 51 through 68	19, 29, 30	29 N.	103 W.	Sublette	WY.

3. The above claims are contiguous and the ownership thereof is common, they being owned by the person or organization above set forth as owner.
4. The nature of the work performed is as follows, the same being a statement of a portion of the entire work done and not intended as a complete account of all work:

Development and exploration drilling, etc. in excess of \$100.00 per claim.

5. All of the above work increases the value of said claims and develops or directly tends to develop the mineral resources and the mineral exploration thereof, and facilitates and leads to the extraction of minerals therefrom.

Dated this 23rd day of August, 1981.

Paul A. Chambers  
Paul A. Chambers

Subscribed and sworn to before me this 23rd day of August, 1981.

Lee M. Chambers  
Notary Public

My commission expires:  
August 2, 1985.

AFFIDAVIT OF ANNUAL ASSESSMENT WORK # 11.00 186364  
State of Wyoming ) ss.  
County of Sublette )

This instrument was filed for Record at 1:00 P.m., Aug 25 1981  
and duly recorded in Book 30A, Page 695 of See Notice

Lee J. Yake by Deputy

STATE OF WYOMING )  
 ) ss.  
 COUNTY OF FREMONT )

## AFFIDAVIT OF ANNUAL ASSESSMENT WORK

Paul A. Chambers being first duly sworn, states and says:

1. That in making this Affidavit, he is acting for Paul A. Chambers.
2. That this Affidavit is made for the purpose of showing and making record the performance of annual assessment or representative work as required by law between the 1st day of September 1980, and the 31st day of August, 1981, on the following claims:

NAME OF CLAIM	SECTION	TOWNSHIP	RANGE	COUNTY	STATE
Prospect 1, 3, 5	1	28 N.	104 W.	Sublette	WY.
Prospect 7 through 12	1	28 N.	104 W.	Sublette	WY.
Prospect 2, 4, 6	1	28 N.	104 W.	Sublette	WY.
	6	28 N.	103 W.	Sublette	WY.
Prospect 19, 20, 21	1	28 N.	104 W.	Sublette	WY.
	6	28 N.	103 W.	Sublette	WY.
Prospect 13 through 18	12	28 N.	104 W.	Sublette	WY.
	7	28 N.	103 W.	Sublette	WY.

3. The above claims are contiguous and the ownership there is common, they being owned by the person or organization above set forth as owner.
4. The nature of the work performed is as follows, the same being a statement of a portion of the entire work done and not intended as a complete account of all work:  
  
Development and exploration drilling, etc. in excess of \$100.00 per claim.
5. All of the above work increases the value of said claims and develops or directly tends to develop the mineral resources and the mineral exploration thereof, and facilitates and leads to the extraction of minerals therefrom.

Dated this 23rd day of August, 1981.

Paul A. Chambers  
 Paul A. Chambers

Subscribed and sworn to before me this 23rd day of August, 1981.

L. M. Chambers  
 Notary Public

My commission expires:  
 August 2, 1985.

AFFIDAVIT OF ANNUAL ASSESSMENT WORK

\$ 9.00 186365

State of Wyoming )  
 County of ~~Fremont~~ ) ss.  
Sublette

This instrument was filed for Record at 1:00 P.M., Aug 25 1981  
 and duly recorded in Book 30A, Page 696 of Sec. Notice

L. J. Yake By \_\_\_\_\_ Deputy



STATE OF WYOMING )

) ss.

AFFIDAVIT OF ANNUAL ASSESSMENT WORK

COUNTY OF FREMONT )

Paul A. Chambers being first duly sworn, states and says:

1. That in making this Affidavit, he is acting for \_\_\_\_\_  
Paul A. Chambers

2. That this Affidavit is made for the purpose of showing and making record the performance of annual assessment or representative work as required by law between the 1st day of September 1980, and the 31st day of August, 1981, on the following claims:

NAME OF CLAIM	SECTION	TOWNSHIP	RANGE	COUNTY	STATE
Pro 1 through 12	32, 33	29 N.	103 W.	Sublette	WY.
Pro 13 through 36	6, 7	28 N.	103 W.	Sublette	WY.
Pro 37 through 60	5, 6, 7, 8	28 N.	103 W.	Sublette	WY.
Pro 61 through 64	33	29 N.	103 W.	Sublette	WY.
Pro 65 through 86	5, 8	28 N.	103 W.	Sublette	WY.
Pro 87 through 98	4, 5	28 N.	103 W.	Sublette	WY.
Fraction No. 1	4	28 N.	103 W.	Sublette	WY.
Pro 99, 100	33, 34	29 N.	103 W.	Sublette	WY.
Pro 102 through 113	33	29 N.	103 W.	Sublette	WY.

3. The above claims are contiguous and the ownership thereof is common, they being owned by the person or organization above set forth as owner.

4. The nature of the work performed is as follows, the same being a statement of a portion of the entire work done and not intended as a complete account of all work:

Development and exploration drilling, etc. in excess of \$100.00 per claim.

5. All of the above work increases the value of said claims and develops or directly tends to develop the mineral resources and the mineral exploration thereof, and facilitates and leads to the extraction of minerals therefrom.

Dated this 23rd day of August, 1981.

Paul A. Chambers  
Paul A. Chambers

Subscribed and sworn to before me this 23rd day of August, 1981.

Lois M. Chambers  
Notary Public

My commission expires:  
August 2, 1985.

AFFIDAVIT OF ANNUAL ASSESSMENT WORK

# 12.00

186366

State of Wyoming )  
County of Sublette ) ss.

This instrument was filed for Record at 1:00 P.M., Aug 25 1981  
and duly recorded in Book 30A, Page 697 of Loc Notice

Lois M. Chambers

By

Deputy

STATE OF WYOMING )  
 ) ss. AFFIDAVIT OF ANNUAL ASSESSMENT WORK  
COUNTY OF FREMONT )

Paul A. Chambers being first duly sworn, states and says:

1. That in making this Affidavit, he is acting for Paul A. Chambers.
2. That this Affidavit is made for the purpose of showing and making record the performance of annual assessment or representative work as required by law between the 1st day of September 1980, and the 31st day of August, 1981, on the following claims:

NAME OF CLAIM	SECTION	TOWNSHIP	RANGE	COUNTY	STATE
Sands 1 through 22	30, 19	29 N.	103	W. Sublette	WY.
Sands 23 through 96	25, 24, 23 22, 14, 11	29 N.	103	W. Sublette	WY.

3. The above claims are contiguous and the ownership there is common, they being owned by the person or organization above set forth as owner.
4. The nature of the work performed is as follows, the same being a statement of a portion of the entire work done and not intended as a complete account of all work:

Development and exploration drilling, etc. in excess of \$100.00 per claim.

5. All of the above work increases the value of said claims and develop or directly tends to develop the mineral resources and the mineral exploration thereof, and facilitates and leads to the extraction of minerals therefrom.

Dated this 23rd day of August, 1981.

Paul A. Chambers  
Paul A. Chambers

Subscribed and sworn to before me this 23rd day of August, 1981.

Lie M. Chambers  
Notary Public

My commission expires:  
August 2, 1985.

AFFIDAVIT OF ANNUAL ASSESSMENT WORK \$12.00 186367

State of Wyoming )  
County of ~~XXXXXX~~ ) ss.  
Sublette

This instrument was filed for Record at 1:00 P.m., Aug 25 1981  
and duly recorded in Book 3A, Page 698 of Lie Notice

Lie M. Chambers

By

Deputy



AFFIDAVIT OF ANNUAL ASSESSMENT WORK

STATE OF WYOMING )  
 ) ss.  
COUNTY OF FREMONT )

William R. Mefford, being first duly sworn, states and says:

1. That in making this Affidavit he is acting for.....

Pronghorn Uranium, 277 Main Street, Lander, Wyoming. 82520.....

2. That this Affidavit is made for the purpose of showing and making of record the performance of annual assessment or representative work as required by law between the 1st. day of September, 1980., and the 31st. day of August, 1981..

NAME OF CLAIM(S)	Section	Township	Range	County	State	B.L.M. No
Elk No. 1 thru 158	25, 26, 27,	29N	105W	Sublette	Wyo.	WMC 1069
No. 160 thru 174 (even)	28, 29, 30,					WMC 1072
No. 175 thru 212	32, 33, 34,					
No. 213 thru 264	35					
No. 281 thru 324	28, 29, 30,	29N	104W	Sublette	Wyo.	
	31, 32, 33					

Timberline Minerals, Inc. - owner  
Pronghorn Uranium - lessee

3. The above name LODE MINING claims are contiguous and the ownership there is common, they being owned by the person or organization above set forth as owner. That labor and improvements were provided in compliance with the laws of the United States of America and the State of Wyoming, for the maintenance of unpatented mining claims by performance of annual assessment work and with the intent to hold possession of said claim or claims.

4. All of the work increases the value of the said claim(s) and develops or directly tends to develop the mineral resources and the mineral exploration thereof, and facilitates and leads to the extraction of minerals therefrom.

Dated and signed this 18 day of August, 1981.

STATE OF WYOMING )  
COUNTY OF FREMONT )

William R. Mefford

Subscribed and sworn to before me this 18 day of August, 1981,

by William R. Mefford

County of Fremont State of Wyoming

My Commission expires June 19 1982

Notary Public

My Commission Expires.....

Page.....No.....

\$20.00

186368

STATE OF WYOMING, )  
 ) ss.  
COUNTY OF Sublette )

This Instrument was filed for Record at 1:00 P.M. Aug 25, 1981, and duly recorded in Book 30A, Page 699 of Location Notice

County Clerk

By.....

Deputy



AFFIDAVIT OF ANNUAL ASSESSMENT WORK

STATE OF WYOMING )  
 ) ss.  
COUNTY OF FREMONT )

William R. Mefford, being first duly sworn, states and says:

1. That in making this Affidavit he is acting for.....

.....Pronghorn Uranium, 277 Main Street, Lander, Wyoming 82520....

2. That this Affidavit is made for the purpose of showing and making of record the performance of annual assessment or representative work as required by law between the 1st. day of September, 19<sup>80</sup>., and the 31st. day of August, 19<sup>81</sup>..

NAME OF CLAIM(S)	Section	Township	Range	County	State	B.L.M. No.
Allen No. 1 thru 30	2, 11	28N	105W	Sublette	Wyo.	WMC 161 WMC 164
Bridger No. 1 thru 21	11, 14	28N	105W	Sublette	Wyo.	WMC 161 WMC 161
Dad No. 1 thru 20	11, 12, 15	28N	105W	Sublette	Wyo.	WMC 161 WMC 161
Ken No. 1 thru 19	1, 2, 12	28N	105W	Sublette	Wyo.	WMC 161 WMC 161

Timberline Minerals, Inc. - owner  
Pronghorn Uranium - lessee

3. The above name LODE MINING claims are contiguous and the ownership there is common, they being owned by the person or organization above set forth as owner. That labor and improvements were provided in compliance with the laws of the United States of America and the State of Wyoming, for the maintenance of unpatented mining claims by performance of annual assessment work and with the intent to hold possession of said claim or claims.

4. All of the work increases the value of the said claim(s) and develops or directly tends to develop the mineral resources and the mineral exploration thereof, and facilitates and leads to the extraction of minerals therefrom.


Dated and signed this 18 day of August, 1981.

STATE OF WYOMING )  
COUNTY OF FREMONT )

William R. Mefford  
William R. Mefford

Subscribed and sworn to before me this 18 day of August, 1981,

by William R. Mefford



Janet Drury  
Notary Public

My Commission Expires.....

Page.....No.....

\$10.00 186369

STATE OF WYOMING, )  
 ) ss.  
COUNTY OF.....Sublette..... )

This Instrument was filed for Record at 1:00 P.M. Aug. 25, 1981, and duly recorded in Book 30A, Page 700 of Location Native

County Clerk

By Deputy