

Description for  
COUNTY OF SUBLETTE  
for

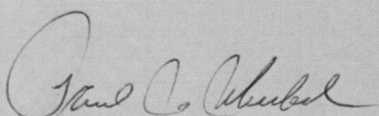
BOULDER NORTH COUNTY ROAD NO. 23-104

from

IRA E. AND DOROTHY SANDLIN, husband and wife


To-wit:--

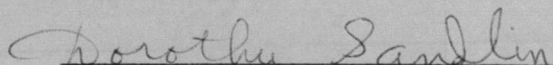
A strip of land eighty feet in width being part of the  $SE\frac{1}{4}SW\frac{1}{4}$  of Section 35, T33N, R108W, Sublette County, Wyoming with the center-line described as follows:  
Beginning at Station 111+83.0 on the south line of said  $SE\frac{1}{4}SW\frac{1}{4}$ , N89°-46'W, 298.8 feet from the northeast corner of Section 4, T32N, R108W;  
thence N79°-01'E, 74.2 feet to Station 112+57.2;  
thence S89°-34'E, 506.0 feet to Station 117+63.2;  
thence N64°-17'E, 80 feet, more or less, to Station 118+43.2 on the east line of the said  $SE\frac{1}{4}SW\frac{1}{4}$ ;  
all in accordance with the map prepared and filed in the Office of the Clerk of Sublette County for the BOULDER NORTH COUNTY ROAD NO. 23-107.



Paul N. Scherbel  
Land Surveyor  
Registration No. 164  
Big Piney, Wyoming 83113  
1 March 1972

Dated this 30<sup>th</sup> day of March, 19 72.

  
Ira E. Sandlin

  
Dorothy Sandlin