


Patented lands of Anderson L. McGinnis and Delia McGinnis:
 Tract 49 (In Sections 27 and 28)
 containing 160.00 acres, more or less.

Evanston 022209:


Sec. 33: E $\frac{1}{2}$ and SW $\frac{1}{4}$
 34: W $\frac{1}{2}$ W $\frac{1}{2}$

EXECUTED THE day and year first above written.

ATTEST:

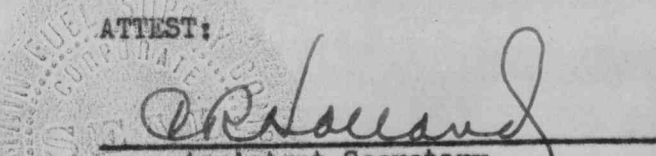

 Secretary

PFAFF-QUEALY CORPORATION

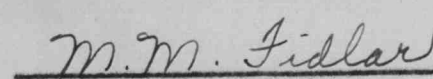

 President

First Party

ATTEST:


 Assistant Secretary

MOUNTAIN FUEL SUPPLY COMPANY


 VICE President

Second Party