

QUITCLAIM DEED

The State of Wyoming, State Board of Land Commissioners, Grantor, for the consideration of the sum of Five hundred twenty-one and 45/100 Dollars, the receipt of which is hereby acknowledged and confessed, conveys and quitclaims to Paul Allen and Lillian C. Allen, husband and wife, all interest in the following described real estate located in the County of Sublette and State of Wyoming, to-wit:


All that portion of the SE $\frac{1}{4}$ NE $\frac{1}{4}$  of Section 33, T.32N., R.108W. of the 6th P.M., being more particularly described by metes and bounds as follows:


Beginning at a point which is S.0°09' W. a distance of 417.40 feet from the northeast corner of the said SE $\frac{1}{4}$ NE $\frac{1}{4}$ ; thence S.0°09' W. a distance of 208.70 feet; thence N. 89°51' W. a distance of 417.40 feet; thence N. 0°09' E. a distance of 208.70 feet; thence S. 89°51' E. a distance of 417.40 feet to the point of beginning,

Said parcel of land containing 2.0 acres, more or less.

The grantor also conveys and quitclaims to the grantee any and all after acquired title that it may have to the herein described property.

IN WITNESS WHEREOF, we the President of the State Board of Land Commissioners and the Commissioner of Public Lands have hereunto set our hands and affixed the seal of said State Board of Land Commissioners this 23rd day of December

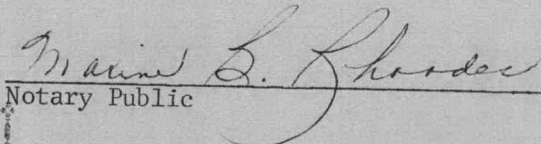
A. D. 1969  
Attest:  
  
Commissioner of Public Lands

  
President, State Board of Land  
Commissioners


STATE OF WYOMING )  
COUNTY OF LARAMIE ) ss

The foregoing instrument was acknowledged before me this 23rd day of December, A. D., 1969.

Witness my hand and official seal.

  
Notary Public

My Commission Expires:



119508

RECORDED	Jan. 5	1970	9:00AM
IN BOOK	4	Quitclaim Deeds	PAGE 593
FEES \$	2.00	Robert W. Evans	COUNTY CLERK
SUBLETTE COUNTY, PINEDALE, WYOMING			

*E. J. J. J.*